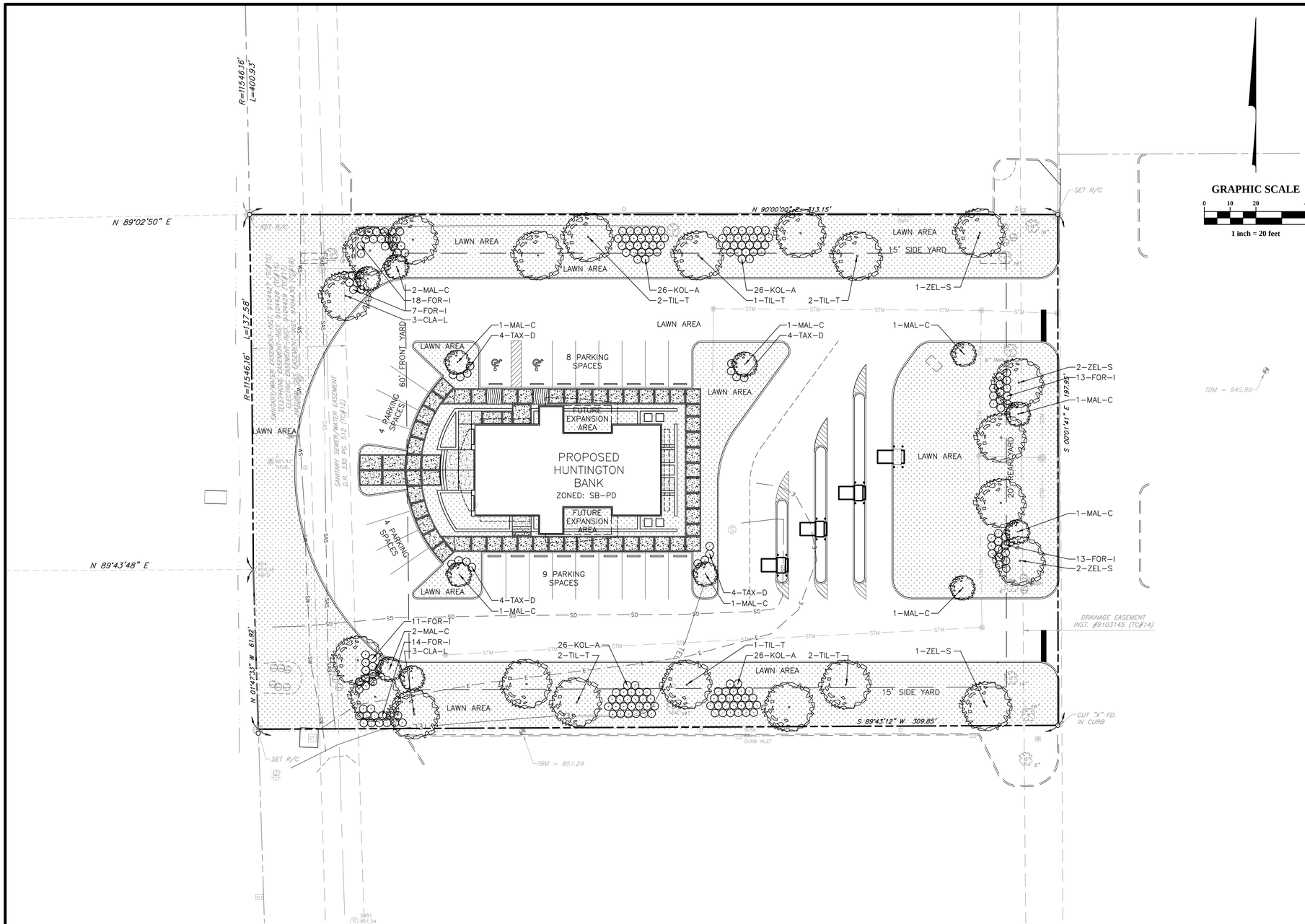

GRAPHIC SCALE

0 10 20 40

1 inch = 20 feet

LANDSCAPE NOTES

1. ALL PLANTING BEDS TO INCORPORATE DEWITT WEED BARRIER, OR EQUIVALENT, BETWEEN A MINIMUM OF 3" OF SHREDDED HARDWOOD BARK MULCH AND A MINIMUM OF 12" OF PLANTING SOIL.
2. AN APPROVED PRE-EMERGENT HERBICIDE SHALL BE APPLIED IN ALL PLANTING BEDS BEFORE AND AFTER MULCHING AT RATES SPECIFIED BY THE MANUFACTURER.
3. ALL SOIL IN DESIGNATED PLANTING AREAS TO BE LOOSENED BY LANDSCAPE CONTRACTOR TO DEPTH OF 12" PRIOR TO PLANTING.
4. IT IS THE EXPRESSED RESPONSIBILITY OF THE CONTRACTOR TO PROVIDE AND VERIFY THAT THE TOPSOIL IN THE PLANTING AREAS IS NOT OVER COMPACTED AND IS REASONABLY FREE ROM SUBSOIL, STONES, DOWNED TIMBER, BRUSH, ROOTS, STUMPS, RUBBISH, BROKEN CONCRETE, AND ANY OTHER MATERIAL THAT MAY IMPEDE THE ESTABLISHMENT OF THE PROPOSED PLANT MATERIAL.
5. ALL DISTURBED LAWN AREAS TO BE SEEDED OR SODDED.
6. ALL TREES AND EVERGREEN PLANT MATERIAL TO BE BALLED AND BURLAPPED, UNLESS OTHERWISE NOTED.
7. ALL SHRUBS MAY EITHER BE CONTAINER GROWN, OR BALLED AND BURLAPPED.
8. TREE CALIPER SIZE INDICATES THE DIAMETER OF THE TRUNK TAKEN AT 6" ABOVE GROUND LEVEL.
9. KEEP THE SOIL OF ALL BALLED AND CONTAINER PLANTS MOIST UNTIL THEY ARE PLANTED.
10. ALL MATERIALS SHALL BE NURSERY GROWN AND CONFORM TO THE REQUIREMENTS DESCRIBED IN THE LATEST EDITION OF THE AMERICAN STANDARD FOR NURSERY STOCK, AS PUBLISHED BY THE AMERICAN ASSOCIATION OF NURSERYMEN.
11. ALL PROPOSED PLANT MATERIALS ARE SHOWN AT MATURE GROWTH. SPACE AS INDICATED ON PLANT LIST OR TO PROPER HORTICULTURAL METHODS.
12. THE CONTRACTOR IS RESPONSIBLE FOR WEEDING, WATERING, AND MAINTENANCE OF ALL PLANT MATERIALS UNTIL FINAL ACCEPTANCE.

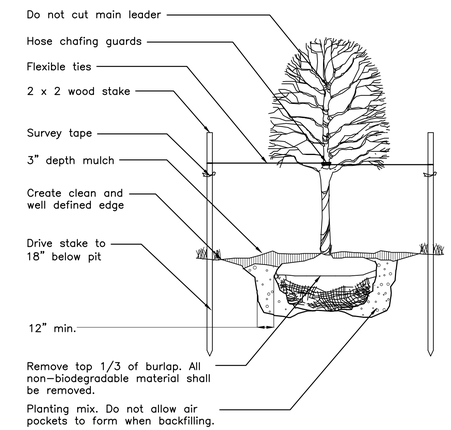

DECIDUOUS TREE PLANTING
NO SCALE

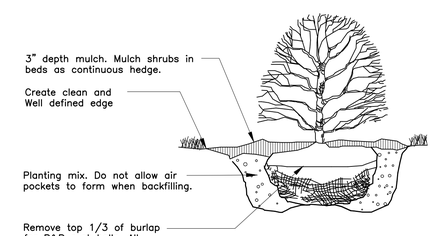

Shrub Planting
No Scale

PLANT LIST

CODE	BOTANICAL NAME	COMMON NAME	MINIMUM SIZE	ROOT	QUANTITY
SHADE TREES 20 TOTAL					
CLA-L	Cladrasis lutea	YELLOWWOOD	2" CAL, 8' HGT	B&B	6
TIL-T	Tilia tomentosa	SILVER LINDEN	2" CAL, 8' HGT	B&B	10
ZEL-S	Zelkova serrata 'Green Vase'	GREEN VASE ZELKOVA	2" CAL, 8' HGT	B&B	6
ORNAMENTAL TREES 26 TOTAL					
MAL-C	Malus 'Centennial'	CENTENNIAL CRABAPPLE	2" CAL	B&B	12
SHRUBS 85 TOTAL					
FOR-I	Forsythia x intermedia	BORDER FORSYTHIA	18" HGT	5 GAL	76
KOL-A	Kolkwitzia amabilis	BEAUTYBUSH	18" HGT	5 GAL	104
TAX-D	Taxus media 'Densiformis'	DENSE YEW	18" HGT	5 GAL	16

REVISIONS

MARK	DATE	DESCRIPTION

811 Know what's below. Call before you dig.

PREPARED FOR:

HUNTINGTON BANK
37 W. BROAD STREET, HP 1097
COLUMBUS, OHIO 43215
Ph: 614.480.4100 Fx: 614.480.5100

DEVELOPMENT PLANS FOR
HUNTINGTON BANK
14021 N. MERIDIAN STREET
CARMEL, INDIANA 46033

PREPARED BY:

EMHT
Evans, Mechwart, Hambleton & Tilton, Inc.
Engineers • Surveyors • Planners • Scientists
7601 Technology Way, Ste. 100, Indianapolis, IN 46268
Phone: 317.849.5935 Fax: 317.849.0628
emht.com

JOB NO. 2014-1086

RICK N. REYNOLDS REGISTERED LA21100005 LANDSCAPE ARCHITECT

PRELIMINARY
NOT TO BE USED FOR CONSTRUCTION

Rick Reynolds

DATE: November 25, 2014

SCALE:
1" = 20'

TITLE:
LANDSCAPE PLAN AND DETAILS

SHEET
L101