EXHIBIT E
CHARACTER EXHIBIT

WINDSOR ESTATES PRIMARY PLAT

Drees Premier Homes

CONTACT: TY RINEHART
900 E. 96th STREET, SUITE 100
INDIANAPOLIS, IN 46240
(317) 710-1021

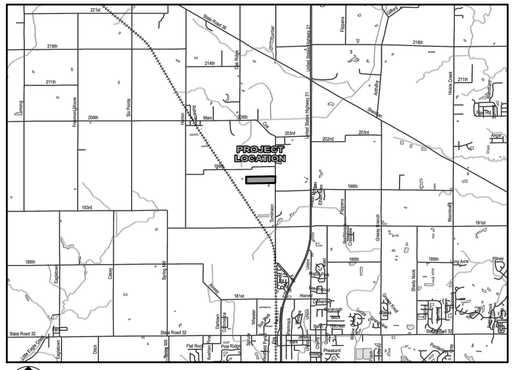

LOCATION MAP
SCALE 1"= 1 MILE

SOILS MAP
NOT TO SCALE

SOILS LEGEND

Br BROOKSTON SILTY CLAY LOAM, 0 TO 2 PERCENT SLOPES
CrA CROSBY SILT LOAM, FINE-LOAMY SUBSOIL, 0 TO 2 PERCENT SLOPES
MmB2 MIAMI SILT LOAM, 2 TO 6 PERCENT SLOPES, ERODED

WINDSOR ESTATES
PRIMARY PLAT
LAND DESCRIPTION

A part of the Southwest Quarter of Section 24, Township 19 North, Range 3 East, Hamilton County, Indiana, described as follows:

Commencing at the Southeast Corner of the Southwest Quarter of Section 24, Township 19 North, Range 3 East; thence along the East line of Southwest Quarter North 00 degrees 21 minutes 24 seconds East 609.50 feet to the Point of Beginning for this description; thence North 00 degrees 21 minutes 24 seconds East 497.70 feet; thence South 88 degrees 38 minutes 44 seconds West 2164.00 feet; thence South 00 degrees 13 minutes 15 seconds East 497.57 feet; thence North 88 degrees 38 minutes 44 seconds East 2158.98 feet to the Point of Beginning containing 24.5 acres more or less.

DEVELOPMENT STANDARDS - SF2 (ZONING)
LOTS: 26

MIN. LOT AREA	15,000 SF
MIN. LOT WIDTH BSL	100'
MIN. LOT FRONTAGE	50'
MIN. FRONT SETBACK	30'
MIN. SIDE SETBACK	12'
MIN. REAR SETBACK	30'
MIN. LIVING UNIT	
ONE STORY	1,200 SF
TWO STORY	800 SF
MAX. ACCESSORY STRUCTURE HEIGHT	2 ½ STORIES

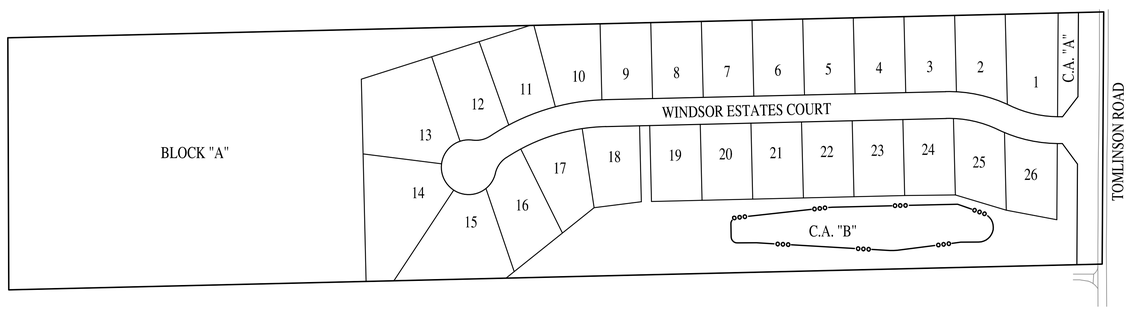

OVERALL MAP
NOT TO SCALE

SHEET LIST TABLE

Sheet Title	Sheet Description
C1.0	COVER
C1.1	OVERALL SITE PLAN
C1.2-1.3	PRIMARY PLAT

PREPARED BY:

HWC ENGINEERING
151 N. DELAWARE ST., SUITE 800
INDIANAPOLIS, IN 46204
P: 317-347-3663

UTILITY CONTACT INFORMATION:

DUKE ENERGY (ELECTRIC)
TIMOTHY HARDIN
100 SOUTH MILL CREEK ROAD
NOBLESVILLE, INDIANA 46060
P: (800) 521-2232
TIMOTHY.HARDIN@DUKE-ENERGY.COM

CITIZENS WESTFIELD (SEWER)
HARRY NIKIDES
2728 EAST 171ST STREET
WESTFIELD, INDIANA 46074
P: (317) 927-4338
M: (317) 691-4941
HNIKIDES@CITIZENSENERGYGROUP.COM

COMCAST CABLE (CABLE)
MATT STRINGER
533 EAST 65TH STREET
INDIANAPOLIS, INDIANA 46220
P: (317) 275-6493
M: (317) 491-2432
MATTHEW_STRINGER@CABLE.COMCAST.COM

VECTREN (GAS)
CHAD MILLER
16000 ALLISONVILLE ROAD
P.O. BOX 1700
NOBLESVILLE, INDIANA 46061
P: (317) 776-5550
CRMILLER@VECTREN.COM

CITIZENS WESTFIELD (WATER)
HARRY NIKIDES
2728 EAST 171ST STREET
WESTFIELD, INDIANA 46074
P: (317) 927-4338
M: (317) 691-4941
HNIKIDES@CITIZENSENERGYGROUP.COM

FRONTIER (TELECOM)
STEVE COSTLOW
20905 HAGUE ROAD
NOBLESVILLE, INDIANA 46060
P: (317) 984-9010
STEVE.COSTLOW@FTR.COM

REVISIONS

DATE	DESCRIPTION	BY

HWC ENGINEERING
INDIANAPOLIS - TERRE HAUTE
LAFAYETTE - SCOTTSBURG
www.hwcengineering.com

WINDSOR ESTATES
CITY OF WESTFIELD, INDIANA

COVER

SEAN M. DOWNEY REGISTERED No. 10200309 STATE OF INDIANA PROFESSIONAL ENGINEER

PRELIMINARY NOT FOR CONSTRUCTION

DRAWN BY TD
CHECKED BY SD
DATE MARCH 2015
SCALE AS SHOWN
JOB NUMBER 2014-236
SHEET C1.0
COVER

© 2015

WINDSOR ESTATES
PRIMARY PLAT
LAND DESCRIPTION

A part of the Southwest Quarter of Section 24, Township 19 North, Range 3 East, Hamilton County, Indiana, described as follows:

Commencing at the Southeast Corner of the Southwest Quarter of Section 24, Township 19 North, Range 3 East; thence along the East line of Southwest Quarter North 00 degrees 21 minutes 24 seconds East 609.50 feet to the Point of Beginning for this description; thence North 00 degrees 21 minutes 24 seconds East 497.70 feet; thence South 88 degrees 38 minutes 44 seconds West 2164.00 feet; thence South 00 degrees 13 minutes 15 seconds East 497.57 feet; thence North 88 degrees 38 minutes 44 seconds East 2158.98 feet to the Point of Beginning containing 24.5 acres more or less.

THE DESIGN AND CONSTRUCTION SHALL COMPLY WITH THE CURRENT CITY OF WESTFIELD CONSTRUCTION SPECIFICATIONS AND STANDARD CONSTRUCTION DETAILS. THE OMISSION OF ANY CURRENT STANDARD DETAIL DOES NOT RELIEVE THE CONTRACTOR FROM THIS REQUIREMENT.

THE DESIGN AND CONSTRUCTION SHALL COMPLY WITH ALL ADA REQUIREMENTS.

Indiana 811
KNOW WHAT'S BELOW.
CALL BEFORE YOU DIG.
Call 811 or 800-382-5544 Before you Dig!

GRAPHIC SCALE
0' 100' 200' 300'
(IN FEET)

LEGEND:

EXISTING		PROPOSED
	RIGHT-OF-WAY LINE	
	EASEMENT LINE	
	SETBACK LINE	
	CENTERLINE	
S	SANITARY SEWER	S
ST	STORM SEWER	ST
ST	STORM CULVERT	ST
W	WATER MAIN	W
	TREE LINE	
S	SANITARY MANHOLE	
ST	STORM MANHOLE	
	STORM INLET	
	STORM END SECTION	
	FIRE HYDRANT	

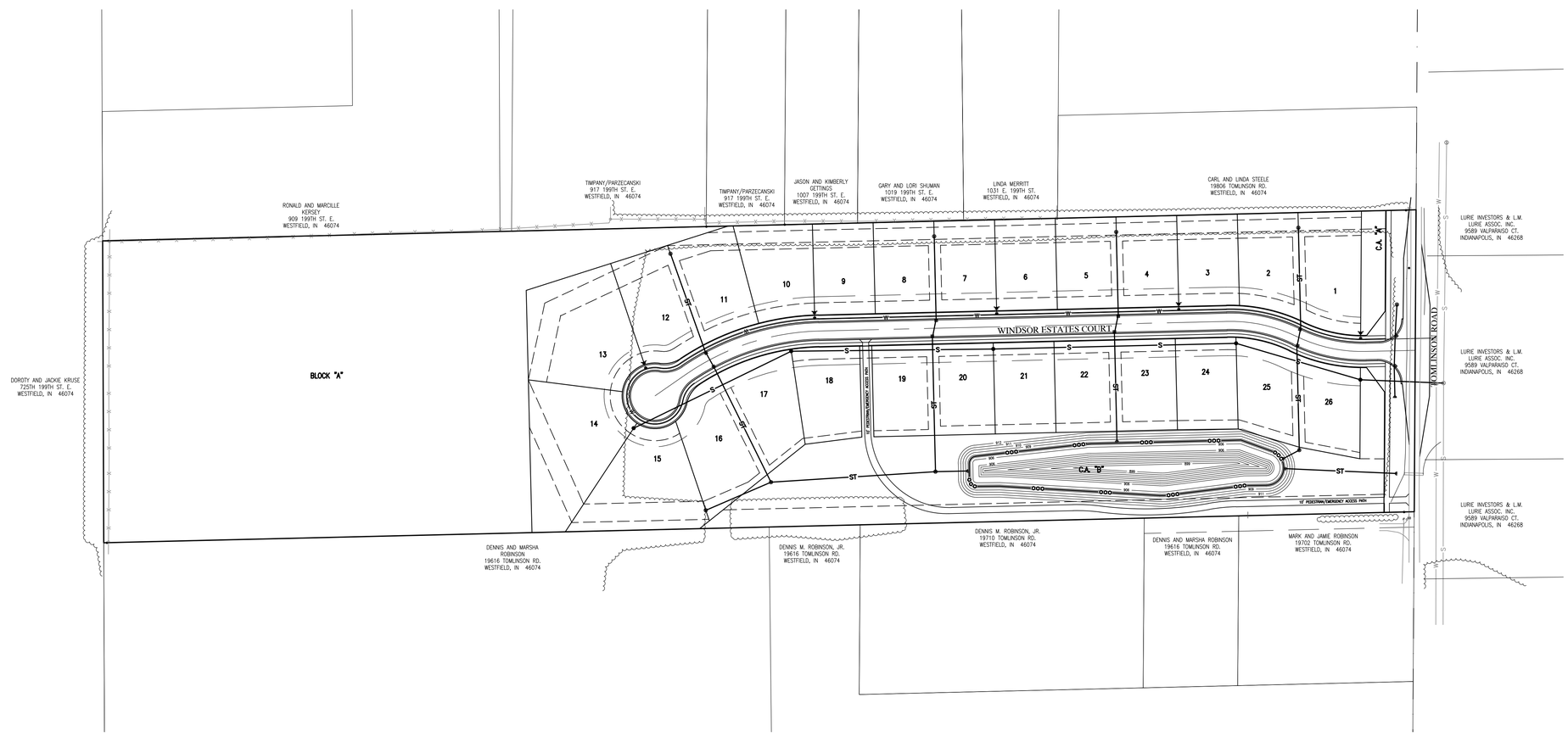

REVISIONS

DATE	DESCRIPTION	BY

HWC ENGINEERING
INDIANAPOLIS - TERRE HAUTE
LAFAYETTE - SCOTTSBURG
www.hwcengineering.com

WINDSOR ESTATES
CITY OF WESTFIELD, INDIANA
OVERALL SITE PLAN

SEAN M. DOWNEY REGISTERED No. 10200309 STATE OF INDIANA PROFESSIONAL ENGINEER
PRELIMINARY NOT FOR CONSTRUCTION

DRAWN BY TD	JOB NUMBER 2014-236
CHECKED BY SD	
DATE MARCH 2015	
SCALE AS SHOWN	
SHEET C1.1 OVERALL SITE PLAN	

©2015

LEGEND:

EXISTING		PROPOSED
	RIGHT-OF-WAY LINE	
	EASEMENT LINE	
	SETBACK LINE	
	CENTERLINE	
ooo	SWALE / FLOWLINE	ooo
	SUBSURFACE DRAIN	
S	SANITARY SEWER	S
ST	STORM SEWER	ST
ST	STORM CULVERT	ST
W	WATER MAIN	W
800	CONTOUR, MAJOR	800
799	CONTOUR, MINOR	799
x x x x x	FENCE	x x x x x
	TREE LINE	
(S)	SANITARY MANHOLE	
(ST)	STORM MANHOLE	
	STORM INLET	
	STORM END SECTION	
	FIRE HYDRANT	
N/A	FLOW ARROW	

BC – BACK OF CURB
CL – CENTERLINE
FL – FLOW LINE
NP – NORMAL POOL (ELEVATION)
PVC – POLYVINYL CHLORIDE PIPE
RCP – REINFORCED CONCRETE PIPE
R/W – RIGHT-OF-WAY

Indiana 811
KNOW WHAT'S BELOW.
CALL BEFORE YOU DIG.
Call 811 or 800-382-5544 Before you Dig!

GRAPHIC SCALE
0' 50' 100' 150'
(IN FEET)

THE DESIGN AND CONSTRUCTION SHALL COMPLY WITH THE CURRENT CITY OF WESTFIELD CONSTRUCTION SPECIFICATIONS AND STANDARD CONSTRUCTION DETAILS. THE OMISSION OF ANY CURRENT STANDARD DETAIL DOES NOT RELIEVE THE CONTRACTOR FROM THIS REQUIREMENT.

THE DESIGN AND CONSTRUCTION SHALL COMPLY WITH ALL ADA REQUIREMENTS.

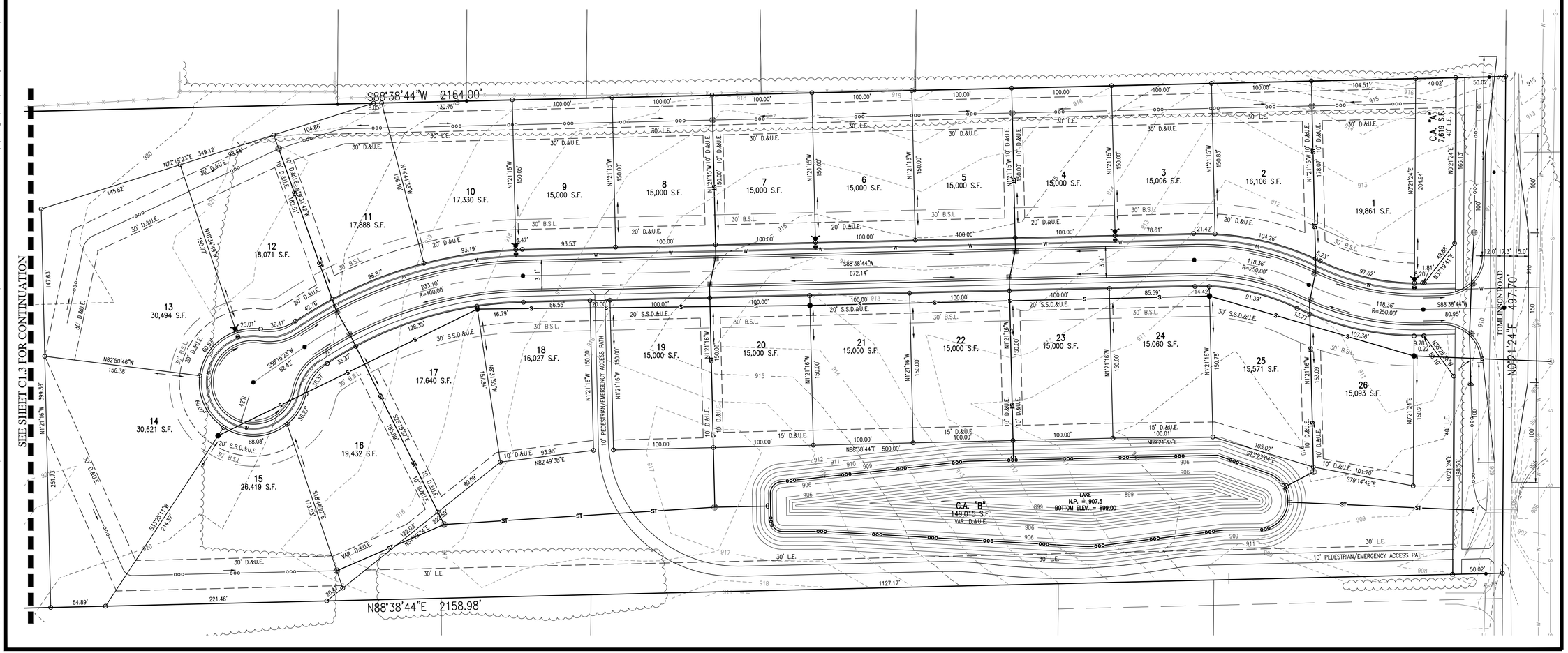

REVISIONS

DATE	DESCRIPTION	BY

HWC ENGINEERING
INDIANAPOLIS - TERRE HAUTE
LAFAYETTE - SCOTTSBURG
www.hwcengineering.com

WINDSOR ESTATES
CITY OF WESTFIELD, INDIANA
PRIMARY PLAT

SEAN M. DOWNEY REGISTERED No. 10200309 STATE OF INDIANA PROFESSIONAL ENGINEER

PRELIMINARY NOT FOR CONSTRUCTION

Sean M. Downey

DRAWN BY TD	JOB NUMBER 2014-236
CHECKED BY SD	
DATE MARCH 2015	
SCALE AS SHOWN	
SHEET C1.2 PRIMARY PLAT	

©2015

Plot Date: Feb 25, 2015 Plot Time: 1:29pm File Name: W:\Drees Premier Homes\2014-236 Drees- Grinstead Feasibility\Design\CAD\Primary Plat Plans\14236.Primary Plat Plan.dwg, Layout: C1.2 By: tdavis

Plot Date: Feb 25, 2015 Plot Time: 1:30pm File Name: W:\Drees Premier Homes\2014-236 Drees- Grinstead Feasibility\Design\CAD\Primary Plat Plans\14236.Primary Plat Plan.dwg, Layout: C1.3 By: tdavis

LEGEND:

EXISTING		PROPOSED
	RIGHT-OF-WAY LINE	
	EASEMENT LINE	
	SETBACK LINE	
	CENTERLINE	
ooo	SWALE / FLOWLINE	ooo
	SUBSURFACE DRAIN	
S	SANITARY SEWER	S
ST	STORM SEWER	ST
ST	STORM CULVERT	ST
W	WATER MAIN	W
800	CONTOUR, MAJOR	800
799	CONTOUR, MINOR	799
x x x x x	FENCE	x x x x x
	TREE LINE	
S	SANITARY MANHOLE	
ST	STORM MANHOLE	
	STORM INLET	
	STORM END SECTION	
	FIRE HYDRANT	
N/A	FLOW ARROW	
BC	– BACK OF CURB	
CL	– CENTERLINE	
FL	– FLOW LINE	
NP	– NORMAL POOL (ELEVATION)	
PVC	– POLYVINYL CHLORIDE PIPE	
RCP	– REINFORCED CONCRETE PIPE	
R/W	– RIGHT-OF-WAY	

Indiana 811
KNOW WHAT'S BELOW.
CALL BEFORE YOU DIG.

Call 811 or 800-382-5544 Before you Dig!

GRAPHIC SCALE
0' 50' 100' 150'
(IN FEET)

THE DESIGN AND CONSTRUCTION SHALL COMPLY WITH THE CURRENT CITY OF WESTFIELD CONSTRUCTION SPECIFICATIONS AND STANDARD CONSTRUCTION DETAILS. THE OMISSION OF ANY CURRENT STANDARD DETAIL DOES NOT RELIEVE THE CONTRACTOR FROM THIS REQUIREMENT.

THE DESIGN AND CONSTRUCTION SHALL COMPLY WITH ALL ADA REQUIREMENTS.

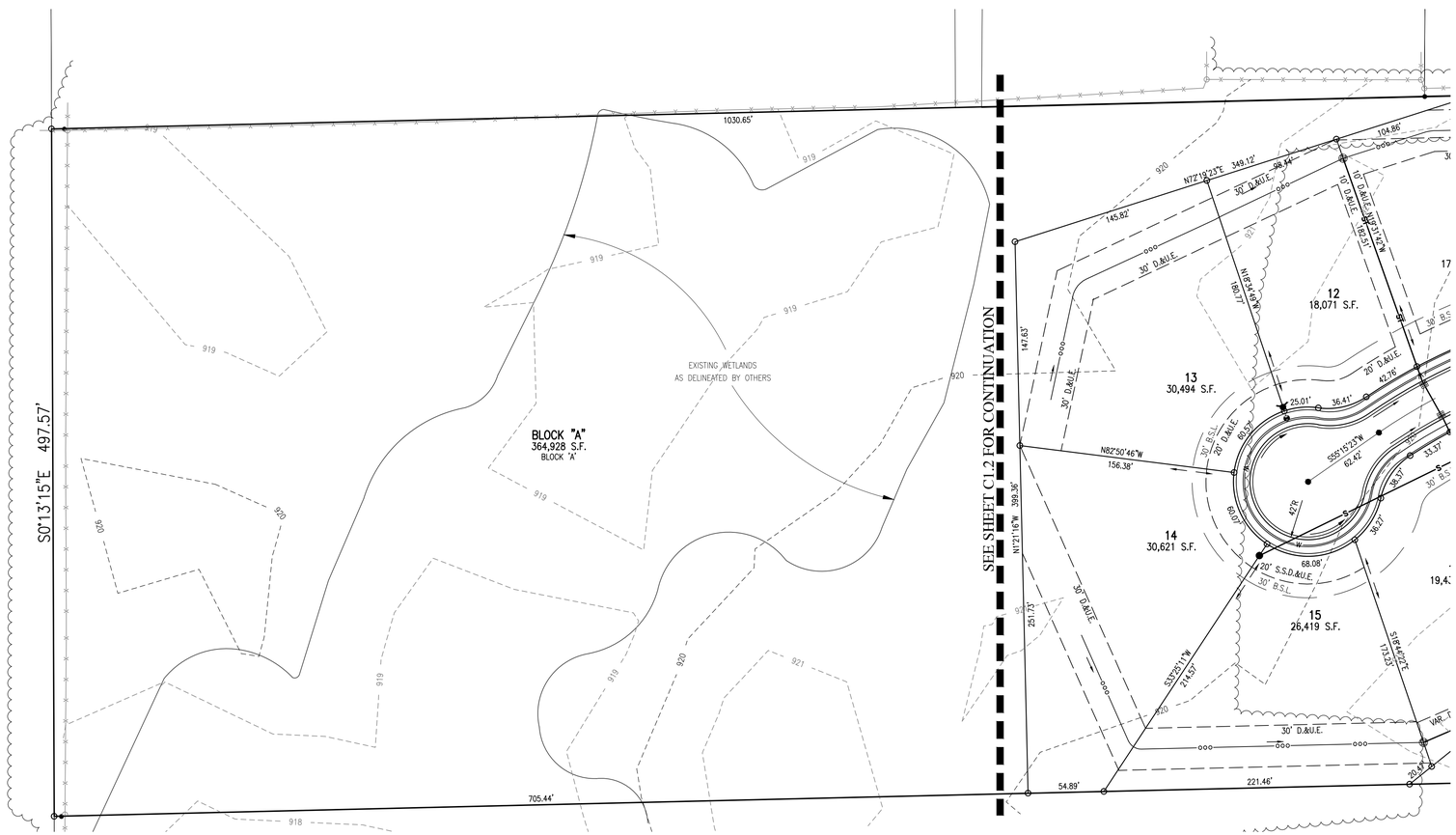

REVISIONS

DATE	DESCRIPTION	BY

HWC ENGINEERING
INDIANAPOLIS - TERRE HAUTE
LAFAYETTE - SCOTTSBURG
www.hwcengineering.com

WINDSOR ESTATES
CITY OF WESTFIELD, INDIANA
PRIMARY PLAT

SEAN M. DOWNEY
REGISTERED
No. 10200309
STATE OF INDIANA
PROFESSIONAL ENGINEER

PRELIMINARY
NOT FOR CONSTRUCTION

Sean M. Downey

DRAWN BY TD	JOB NUMBER 2014-236
CHECKED BY SD	
DATE MARCH 2015	
SCALE AS SHOWN	
SHEET C1.3 PRIMARY PLAT	

©2015