

Proposed Rear (North) Elevation

SCALE: 1/8" = 1'-0"

Proposed Side (East) Elevation

SCALE: 1/8" = 1'-0"

RTU Equipment Sight-Line Study

Proposed Side (West) Elevation

SCALE: 1/8" = 1'-0"

Proposed Front (South) Elevation

SCALE: 1/8" = 1'-0"

LEECH·HENSLEY ARCHITECTS INC
7785 East 126th St. Fishers, IN 46038
tel 317 842 1931 fax 317 842 7994

DRAWING REVIEW ISSUE	
a	July 30, 2015
b	August 31, 2015
c	September 3, 2015
d	•
BUILDING AGENCY SUBMITTAL	
	•
CONSTRUCTION BID/ISSUE	
	•
REVISIONS	
1	•
2	•
3	•
4	•
5	•

PRELIMINARY

FILE - DATE - TIME

T 09/14/10 09:58

PLOT SCALE	DRAWN BY:
SEEDING = 1'-0"	???

#4014 Bridgewater Pointe Shoppes

*** N. Gray Road
WESTFIELD, INDIANA
development proposed by:
Kite Realty Group

Preliminary Ext. Elevs.

A2.0

PROJECT NO.
1512

LOCAL EATERY & DRIS
LOCAL EATERY & DRIS

NORTH

Schematic Site Layout

SCALE: 1" = 50'-0"



2 A2.2 ELEVATION

SCALE: 1/4" = 1'-0"

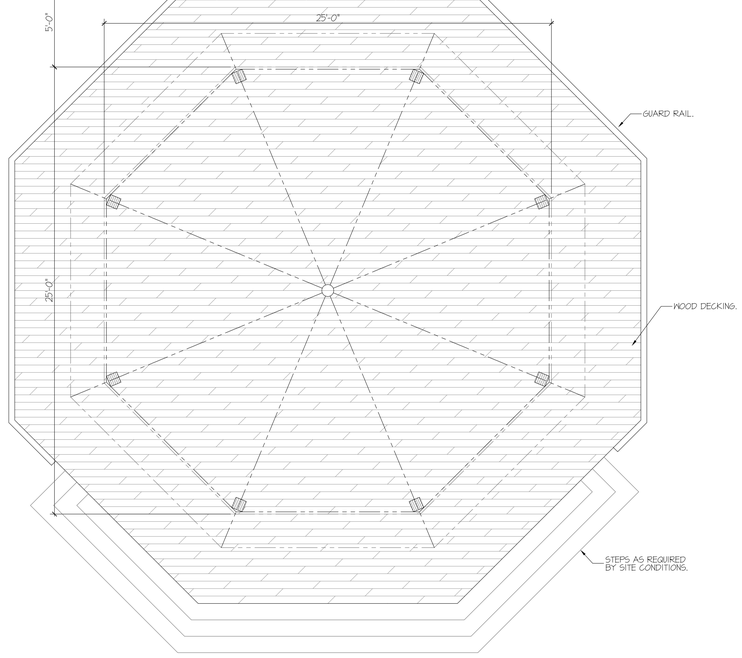

1 A2.2 PAVILION PLAN

SCALE: 1/4" = 1'-0"

LEECH·HENSLEY ARCHITECTS inc
7295 East 130th St. Fishers, IN 46038
tel 317 842 1931 fax 317 842 7994

DRAWING REVIEW ISSUE
1 AUGUST 21, 2015
2 August 28, 2015
3 August 31, 2015
4 September 11, 2015 #4
BUILDING AGENCY SUBMITTAL
*
CONSTRUCTION BID/ISSUE
*
REVISIONS
1 *
2 *
3 *
4 *
5 *

PRELIMINARY

FILE - DATE - TIME	
T 04/14/20 09:58	
PLOT SCALE	DRAWN BY:
SEEDING = 1'-0"	???

#4014 Bridgewater Pointe Shoppes

*** N. Gray Road
WESTFIELD, INDIANA

development proposed by:
Kite Realty Group

Preliminary Elevation

A2.2

PROJECT NO.
1515