ORDINANCE 16-11

AN ORDINANCE OF THE CITY OF WESTFIELD AMENDING THE TRAFFIC REGULATIONS OF THE CITY OF WESTFIELD

WHEREAS, The City of Westfield, ("City") is a duly formed municipal corporation within the State of Indiana, governed by its duly elected Mayor and Common Council ("Council"); and,

WHEREAS, the Council has the duty and authority to maintain regulations that ensure the safest possible operation of motor vehicles within the City; and,

WHEREAS, it has been deemed necessary to adopt the following amendments to the Westfield Code of Ordinances.

NOW, THEREFORE, BE IT ORDAINED by the Westfield City Common Council meeting in session as follows that:

Section 1. Chapter 58, Division 10. Figures, Sec. 58-346 through Sec. 58-363.1 of the Westfield Code is hereby amended by the deletion of the existing conflicting language and by the addition of the language which is attached as Exhibit A and incorporated herein.

Section 2. In addition to any other general penalty provisions contained in the Westfield Code of Ordinances, all other penalties under Title 9 of the Indiana Code for Class C Infractions may be assessed.

Section 3. This Ordinance shall be in full force and effect in accordance with Indiana law, upon the passage of any applicable waiting periods, all as provided by the laws of the State of Indiana. All ordinances or parts thereof that are in conflict herewith are hereby ordered repealed. Any portion of this Ordinance later deemed void shall not operate to negate the remaining portion herein.

[REMAINDER OF PAGE LEFT BLANK INTENTIONALLY]

ALL OF WHICH IS ORDAINED THIS _____DAY OF _____2016.

WESTFIELD CITY COUNCIL

Voting For	**Voting Against**	**Abstain**
_____	_____	_____
Jim Ake	Jim Ake	Jim Ake
_____	_____	_____
Charles Lehman	Charles Lehman	Charles Lehman
_____	_____	_____
Steven Hoover	Steven Hoover	Steven Hoover
_____	_____	_____
Robert L. Horkay	Robert L. Horkay	Robert L. Horkay
_____	_____	_____
Joe Edwards	Joe Edwards	Joe Edwards
_____	_____	_____
Cindy L. Spoljaric	Cindy L. Spoljaric	Cindy L. Spoljaric
_____	_____	_____
Mark Keen	Mark Keen	Mark Keen

ATTEST:

_____

Cindy J. Gossard, Clerk Treasurer

I hereby certify that ORDINANCE 16-11 was delivered to the Mayor of Westfield

on the _____ day of _____, 2016, at _____ ____ m.

_____
Cindy J. Gossard, Clerk Treasurer

I hereby APPROVE ORDINANCE 16-11

this _____ day of _____, 2016.

_____
J. Andrew Cook, Mayor

I hereby VETO ORDINANCE 16-11

this _____ day of _____, 2016.

_____
J. Andrew Cook, Mayor

ATTEST:

_____
Cindy J. Gossard, Clerk Treasurer

This document prepared by
Brian J. Zaiger, Esq.
KRIEG DEVAULT, LLP
(317) 238-6266

Ordinance 16-11 **Traffic Regulation Updates To Code**

Exhibit A - Figures List

Figure 1	Sec. 58-346. Four-way stop intersections
Figure 2	Sec. 58-347. Three-way stop intersections
Figure 3	Sec. 58-348. Two-way stop intersections
Figure 4	Sec. 58-349. One-way stop intersections
Figure 5	Sec. 58-350. One-way streets
Figure 5.1	Sec. 58-350.1 One-way alleys
Figure 6	Sec. 58-351. Automatic signals
Figure 7	Sec. 58-352. Yield signs
Figure 8	Sec. 58-353. Speed limits
Figure 8.1	Sec. 58-353.1 School Zone Speed limits
Figure 9	Sec. 58-354. Restricted parking zones
Figure 9A, 9B, 9C & 9D	Sec. 58-354.1 Parking restrictions on SR 32
Figure 9E	Sec. 58-355. Parking Zones Restrictions (SR 32)
Figure 9E-1	Sec. 58-355.1 Parking Zones Restrictions
Figure 9E-2	Sec. 58-355.2 Parking Zones Restrictions Map
Figure 9E-3	Sec. 58-355.3 Parking Zones Restrictions Penalties
Figure 10	Sec. 58-356. Alleys
Figure 11	Sec. 58-357. Four-way stop intersections in alleys
Figure 12	Sec. 58-358. Three-way stop intersections in alleys
Figure 13	Sec. 58-359. Two-way intersections in alleys
Figure 14	Sec. 58-359. One-way stop intersections in alleys
Figure 15	Sec. 58-361. Yield signs in alleys
Figure 16	Sec. 58-362. City of Westfield Street Ownership
Figure 17	Sec. 58-363. City Parks Parking Restrictions
Figure 17.1	Sec. 58-363.1 No Parking Locations in City Parks

Exhibit A

Figure 1

Sec. 58-346. Four-way stop intersections

DITCH RD	and	W 156TH ST
DITCH RD	and	W 161ST ST
EAST ST	and	E HOOVER ST / DEER WALK TRCE
GOLF CLUB BLVD	and	BRIDGEWATER CLUB BLVD
GOLF CLUB BLVD	and	LONG COVE BLVD / HAWKS WAY
GRAY RD	and	E 161ST ST
GRAY RD	and	E 169TH ST
GUNTHER BLVD	and	HEATHCLIFF CT
LIBERTY DR	and	DECLARATION DR
MILL ST	and	JERSEY ST
N UNION ST	and	W HOOVER ST / E HOOVER ST
OAK RD	and	E 161ST ST
OAK RIDGE RD	and	E 169TH ST
OAK RIDGE RD	and	E GREYHOUND PASS
OAK RIDGE RD	and	E 156TH ST
PAWTUCKET DR	and	DECLARATION DR
PUNTLEDGE DR	and	ELKHORN DR
ROMALONG LN	and	E GREYHOUND PASS / ROMAN CT
SHELBORNE RD	and	W 146TH ST
SPRING MILL RD	and	W 186TH ST
TOWNE RD	and	W 166TH ST
TOWNE RD	and	W 146TH ST
WHEATFIELD LN	and	FARMVIEW LN / FARMVIEW CT
WHEELER RD	and	181ST ST

Exhibit A

Figure 2

Sec. 58-347. Three-way stop intersections

AMKEY WAY	and	ADIOS PASS
E 147TH ST	and	OAK RD
E 171ST ST	and	SOUTH ST / OAK RD
E 181ST ST	and	DARTOWN RD / KINSEY AVE
E 186TH ST	and	TOMLINSON RD / WHEELER RD
E GRAND PARK BLVD	and	E GRAND PARK BLVD
E GREYHOUND PASS	and	ADIOS PASS
E GREYHOUND PASS	and	SHOREWAY DR E
GUNTHER BLVD	and	WETHERINGTON DR
HINSHAW WAY	and	FUTCH WAY
LIBERTY BLVD	and	ALEXANDRIA DR
ROSEMOSS XING	and	E COLUMBINE LN
SETTERS RD	and	BRASSEUR LN
SHOREWAY E CT	and	E GREYHOUND PASS
W 159TH ST	and	LITTLE EAGLE CREEK AVE
W ADMIRAL WAY S	and	ADMIRAL WAY N / W LAREDO WAY S
W PARK ST	and	MILL ST

Exhibit A

Figure 3

Sec. 58-348. Two-way stop intersections

Through Street		*Stop Location*
AGATE LN	and	E QUAILWOOD LN / W QUAIL WOOD LN
ALEXANDRIA DR	and	POTOMAC CT / QUINCY PL
ALEXANDRIA DR	and	ATHENS PL
AMKEY WAY	and	SENATOR WAY / SENATOR WAY
BRIDGEPORT DR	and	DORMONT DR / DORMONT DR
BRIDLEWOOD DR	and	BRIDLEWOOD LN / BRIDLEWOOD CT
CAPTIVA WAY	and	MANASOTA CT / MANASOTA CT
CAREY GLEN CT	and	GLENDALE CT / GLENDALE CT
CAREY RD	and	E 171ST ST / WETHERINGTON DR
CASEY RD	and	CROSSWATER WAY / CROSSWATER WAY
CEDARBROOK DR	and	CROSS CREEK CIR / CROSS CREEK CIR
CLEARBROOK DR	and	STOCKBRIDGE DR / STOCKBRIDGE DR
COUNTRYSIDE BLVD	and	BROOKSBURG DR / DUPONT LN
COUNTRYSIDE BLVD	and	CLARKS HILL WAY / OLDENBURG CIR
COUNTRYSIDE BLVD	and	LAKEVILLE CROSSING / LAKEVILLE CROSSING
DUMAST OAK DR	and	SAWTOOTH OAK CIR / SAWTOOTH OAK CT
DUMAST OAK DR	and	CORK CT / CATKINS CT
DUPONT LN	and	EARL PARK WAY / EARL PARK CT
E 151ST ST	and	OAK RD / OAK RD
E 151ST ST	and	LONG COVE VIEW / E BLACK WOLF RUN DR
E 156TH ST	and	ROSSMOSS CROSS / OVERMAN BLVD
E 156TH ST	and	MISTY VIKING RD / VIKING ECLIPSE CT
E 161ST ST	and	BRIDGEWATER CLUB BLVD / BROOKHOLLOW DR
E 169TH ST	and	CREST POINT DR / BROOKHOLLOW DR
E 169TH ST	and	GREENSBORO DR / MAPLETON PL
E LAREDO WAY N	and	AMKEY WAY / E LAREDO WAY S
ENGLISH GRN	and	W CLEAR LAKE CT / W CLEAR LAKE LN
FIELDGRASS RUN	and	W COLUMBINE LN / W TANSEY CROSSING
GOLF CLUB BLVD	and	MARKET CENTER DR / MARKET CENTER DR
HAMPTON RD	and	CHAMBERLAIN DR / JONATHAN DR
HARVEST MEADOWS DR E	and	HARVEST MEADOWS DR W / RIVERSTONE CT
HINSHAW WAY	and	SHADOAN WAY / SHADOAN WAY
KINGSBRIDGE BLVD	and	HELSTON AVE / SOUTHALL DR
KINGSBRIDGE BLVD	and	SOUTHALL DR / KNOTTINGLY WAY
LEWISTON DR	and	BOWIE DR / BOWIE DR
LIBERTY DR	and	SMITHFIELD DR / SMITHFIELD DR
LITTLE EAGLE CREEK AVE	and	W 166TH ST / 166TH ST
MANASSAS DR / NEW HAVEN DR	and	BELVEDERE PL / BRIDGEPORT DR
MAPLE PARK DR	and	HARVEST MEADOWS DR E / HARVEST MEADOWS DR S
MAPLE PARK DR	and	HARVEST MEADOWS DR W / HARVEST MEADOWS DR S
MERRIMAC DR	and	LINN CT / NEWPORT DR
MORLEY LN	and	MORLEY CT / PEACHAVEN PL
MUSCATINE WAY / MUSCATINE CT	and	CRISTIN WAY / CRISTIN CT
NEWHAVEN DR	and	STOCKBRIDGE DR / STOCKBRIDGE DR
NEWPORT DR	and	JONATHAN DR / PRINCETON LN
OAK MANOR DR	and	CADEN CT / CADEN CT
OAK MANOR DR	and	OLD VINES DR / OLD VINES DR
OAK RD	and	MIA DR / SILVER THORNE WAY
OAK RIDGE RD	and	PLAINVILLE DR / RIDGEWOOD AVE
OAK RIDGE RD	and	FOUNDATION PKWY / SAWTOOTH ST
PALMYRA DR	and	ETNA DR / ETNA GREEN
PALMYRA DR	and	DANDBORN DR / DANBORN GREEN
PENN ST	and	WALNUT ST / WALNUT ST
PENN ST	and	N CHERRY ST

Exhibit A

Figure 3

Sec. 58-348. Two-way stop intersections

Through Street		*Stop Location*
POPLAR ST	and	JERSEY ST
RACETIME RD	and	VIKING SUNRISE LN
RICHLAND WAY	and	JONATHAN DR / STORY CT
S UNION ST	and	CHERRYWOOD CT / ADDISON CT
S UNION ST	and	ASHLEY WOOD DR / DAVID BROWN DR
SANIBEL CIR	and	BEACH CLUB DR / BEACH CLUB DR
SAPPHIRE DR	and	VICTORY CT / VICTORY CT
SETTERS RD	and	BIRKDALE BLVD / BIRKDALE BLVD
SILVER THORNE WAY	and	COPPER TREE WAY / COPPER TREE WAY
SOMERVILLE DR	and	MONTCLAIR DR / MONTCLAIR DR
SPRING LAKE DR / LAKEVILLE CROSSING	and	W CLEAR LAKE LN / E CLEAR LAKE LN
SPRING MILL RD	and	W 169TH ST / W 169TH ST
SPRING MILL RD	and	FIELDGRASS RUN / LIBERTY BLVD
SR 32	and	S WALNUT ST / N WALNUT ST
SR 32	and	MILL ST / WESTLEA
SR 32	and	CHERRY ST / CHERRY ST
SR 32	and	JOLIET RD / JOLIET RD
STOCKBRIDGE DR	and	ALEXANDRIA DR
TOWNE RD	and	151ST ST / 151ST ST
VILLAGE PARK EAST DR	and	VILLAGE PARK SOUTH DR / VILLAGE PARK CIR
W 146TH ST	and	LITTLE EAGLE CREEK AVE / LITTLE EAGLE CREEK AVE
W 169TH ST	and	KINGSBRIDGE BLVD / KINGSBRIDGE BLVD
W 169TH ST	and	LAKEVILLE CROSSING / LAKEVILLE CROSSING
W 186TH ST	and	CASEY RD
W GREYHOUND PASS	and	SENATOR WAY / SENATOR WAY
W ROWAN CT / W ROWAN RUN	and	HEATH CIR / TANSEY CROSSING
W ROWAN RUN	and	BLOOMFIELD CT / E BLOOMFIELD LN
WENDOVER AVE	and	RETFORD DR
WILLOW CREEK WAY	and	CEDARBROOK DR / WHITE WILLOW DR

Exhibit A

Figure 4

Sec. 58-349. One-way stop intersections

ADENA LN	and	NICKEL PLATE DR
ADIOS CT	and	ADIOS PASS
ADIOS PASS	and	W 146TH ST
ALSONG CT	and	W ADMIRAL WAY S
AMESBURY PL	and	MOONTOWN RD
AMESBURY PL	and	SADIE LN
AMESBURY PL	and	LA COSTA WAY
AMESBURY PL	and	WALCOTT DR
AMKEY CT	and	AMKEY WAY
ASHFIELD DR	and	MOONTOWN RD
ATHENS PL	and	STOCKBRIDGE DR
AUSTRIAN PINE WAY	and	FLAT ROCK DR
AUSTRIAN PINE WAY	and	E SR 32
AUSTRIAN PINE WAY	and	E 175TH ST
AUSTRIAN PINE WAY	and	E PINE RIDGE DR
AZALEA CT	and	GRASSY KNOLL DR
BEACON BLVD	and	BEACON WAY
BEACON BLVD	and	W 146TH ST
BEACON CT	and	BEACON BLVD
BEACON PARK DR	and	BEACON WAY
BIRDSEYE DR	and	E 169TH ST
BIRKDALE BLVD	and	GLENMOORE CIR
BIRKDALE BLVD	and	KARSTEN CIR
BIRKDALE BLVD	and	SUNNINGDALE WAY / BIRKDALE DR
BIRKDALE DR	and	E 151ST ST
BIRKDALE DR	and	BRIARPATCH CIR
BIRKDALE DR	and	HARBOUR RIDGE CIR
BIRKDALE DR	and	OAK HOLLOW CT
BIRKDALE DR	and	SUNNINGDALE WAY
BLACKBURN RD	and	TOMLINSON RD
BLUEFLAG CT	and	WILDRYE DR / E EVENING ROSE WAY
BRASSEUR LN	and	STRALEY CT
BRIDLEWOOD DR	and	E 151ST ST
BROMLEY WAY	and	HADLEIGH CT / HADLEIGH PASS
BROMLEY WAY	and	W 161ST ST
BURKET DR	and	BROOKSBURG DR
BUXTON DR	and	BUXTON CT
CADEN CT	and	SAWTOOTH OAK CIR
CAITLIN WAY	and	ASHFIELD DR
CAMILLA CT	and	W MAIN ST

Exhibit A

Figure 4

Sec. 58-349. One-way stop intersections

CANBERRA BLVD	and	DEL MAR WAY
CAPTIVA WAY	and	BOCA GRANDE CT
CAREY GLEN CT	and	CAREY RD
CAREY RD	and	E 169TH ST
CAREY RD	and	OAK MANOR DR
CARTER CT	and	CAREY GLEN CT
CASEY RD	and	W SR 32
CHAMPION CIR	and	PETE DYE BLVD
CHANCELLORS RIDGE WAY	and	CHANCELLORS CT
CHELTENHAM DR	and	BUXTON DR
CHELTENHAM DR	and	BOLTON CIR
CHEYENNE CIR	and	RUSHMORE DR
CLARKS HILL WAY	and	CHANNELBURG BLVD
CLARKS HILL WAY	and	PARAGON LN
CLIFF VIEW DR	and	STARVIEW DR
CLIFF VIEW DR	and	VIEWPOINT LN
COLLEGE AVE	and	S CHERRY ST
COMMERCIAL ST	and	W SR 32
COOL CREEK CIR	and	E 161ST ST
COUNT FLEET CT	and	BALI HAI CT
COUNTRYSIDE BLVD	and	E 169TH ST
CREEKWOOD DR	and	SHAMROCK BLVD
CREST POINT DR	and	CHALLENGER DR
CRISTIN WAY	and	BEACH CLUB DR
CRISTIN WAY	and	CAITLIN WAY
CRISTIN WAY	and	ASHFIELD DR
CROSSWATER WAY	and	NICKEL PLATE DR
CROSSWATER WAY	and	VIEWPOINT LN
CURRY LN	and	BRIDLEWOOD DR
DAN PATCH CT	and	COUNT FLEET CT
DARTOWN RD	and	ALPHA DR
DAYLILY CT	and	CYPRIAN CIR
DEAN RD	and	E 169TH ST
DECLARATION DR	and	BELVEDERE PL
DEERWOOD DR	and	E 146TH ST
DITCH RD	and	W SR 32
DITCH RD	and	W 171ST ST
DITCH RD	and	W 169TH ST
DITCH RD	and	W 166TH ST
DITCH RD	and	BRIDGEPORT DR

Exhibit A

Figure 4

Sec. 58-349. One-way stop intersections

DITCH RD	and	JULEP LN
DOWNSTREAM DR	and	CHANCELLORS RIDGE WAY / FLOWING WATER WAY
DUNEDIN CT	and	CAPTIVA WAY
E 156TH ST	and	WESTFIELD BLVD
E 156TH ST	and	W EVENING ROSE WAY
E 156TH ST	and	E COLUMBINE LN
E 156TH ST	and	VIKING MEADOWS DR
E 161ST ST	and	HADDAM LN
E 169TH ST	and	GEORGE GANG BLVD
E 171ST ST	and	FUTCH WAY
E 181ST ST	and	MARKET CT
E 181ST ST	and	SUN PARK DR
E 186TH ST	and	SHADY NOOK RD
E 186TH ST	and	MOONTOWN RD
E 191ST ST	and	E GRAND PARK BLVD
E 196TH ST	and	TOMLINSON RD
E 203RD ST	and	GRASSY BRANCH RD
E ADMIRAL WAY S	and	ADIOS PASS
E BLACKWOLF RUN DR	and	BIRKDALE BLVD
E BLACKWOLF RUN DR	and	W BLACKWOLF RUN DR
E CLEAR LAKE LN	and	BIRDSEYE DR
E GREYHOUND PASS	and	CORRAL CT
E GREYHOUND PASS	and	CYNTHIA CT
E GREYHOUND PASS	and	ASCOT HILLS DR S
E GREYHOUND PASS	and	CITATION RD
E GREYHOUND PASS	and	GOODTIME CT
E GREYHOUND PASS	and	COUNT FLEET CT
E GREYHOUND PASS	and	E 151ST ST
E LAREDO WAY N	and	SULKY WAY
E LAREDO WAY S	and	LAREDO CT / W LAREDO WAY S
E PARK ST	and	S CHERRY ST
E PINE RIDGE DR	and	NORWAY SPRUCE LN
E QUAIL RIDGE DR	and	NUTTAL ST
E QUAIL WOOD LN	and	E QUAIL RIDGE DR
E QUAIL WOOD LN	and	NORWAY SPRUCE LN
E ROWAN RUN	and	CORNFLOWER CT
E SENATOR WAY	and	ROMALONG CT
E WISTERIA WAY	and	E BLOOMFIELD LN
E WISTERIA WAY	and	WILDFLOWER LN
EAGLETOWN RD	and	W SR 32

Exhibit A

Figure 4

Sec. 58-349. One-way stop intersections

EAGLETOWN RD	and	W 166TH ST
EAGLETOWN RD	and	WASHINGTON ST
EAGLETOWN RD	and	FERN DR
EARL PARK WAY	and	DUPONT CT / DUPONT LN
EAST ST	and	E MAIN ST
EAST ST	and	BIRCH ST
EAST ST	and	CATHERINE DR
EAST ST	and	BEECHWOOD DR
EAST ST	and	E 186TH ST
EAST ST	and	E 196TH ST
ELKHORN DR	and	ELKHORN WAY
ELKHORN DR	and	MEGGS ST / ELKHORN CT
EMERALD PINES LN	and	EMERALD GREEN CIR
EMERALD PINES LN	and	CORSICAN CIR
EMERALD PINES LN	and	EMERALD CT
EMERALD PINES LN	and	AUSTRIAN CT
EMMA CIR	and	AMESBURY PL
ENTERPRISE DR	and	DARTOWN RD
ETHAN ALLEN LN	and	E 196TH ST
FALCONS FIRE DR	and	SILVERHEELS DR
FALCONS FIRE DR	and	VIKING MEADOWS DR
FALLS CIR	and	BRIDGEWATER CLUB BLVD
FEATHERSTONE DR	and	BURGESS HILL PASS
FEATHERSTONE DR	and	ESHER COURT
FEATHERSTONE DR	and	HYTHE WAY
FERN DR	and	COMMERCIAL ST
FILLMORE WAY	and	ENGLISH GRN
FLOWING WATER WAY	and	BROOKHOLLOW DR
GATESHEAD DR	and	GATESHEAD CT
GATESHEAD DR	and	CHELTENHAM DR
GOLDEN HINDE WAY	and	ELKHORN DR
GOSFORD CT	and	DEL MAR WAY
GRABILL DR	and	E CLEAR LAKE LN
GRANT ST	and	W SR 32
GRASSY BRANCH RD	and	MERE BLVD
GRASSY BRANCH RD	and	GRANDVIEW WAY
GRASSY BRANCH RD	and	SR 38
GRASSY KNOLL DR	and	GRASSY BRANCH RD
GRASSY KNOLL DR	and	CROCUS CT
GRAY RD	and	E 151ST ST

Exhibit A

Figure 4

Sec. 58-349. One-way stop intersections

GRAY RD	and	GOLF CLUB BLVD
GRAY RD	and	GUERIN WAY
GRAY RD	and	GOLDEN HINDE WAY
GRAY RD	and	WHITNEY RD
GREENSBORO DR	and	CARTHAGE CIR
HADDAM LN	and	GREENWICH DR
HADLEIGH PASS	and	W 161ST ST
HADLEIGH PASS	and	DURSLEY CT
HARBINGER CT	and	CHALLENGER DR
HARVEST DR	and	HARVEST CT
HARVEST DR	and	BARLEY CIR
HARVEST DR	and	FARMVIEW LN
HARVEST DR	and	W 146TH ST
HARVEST MEADOWS DR E	and	FIELDSTONE CT
HAWK CREEK CIR	and	E 169TH ST
HAWK CREEK CIR	and	GAITHER BLVD
HAZY FALLS BLVD	and	VIEWPOINT LN
HEATHCLIFF CT	and	DRUMMOND PL
HEATHCLIFF CT	and	FALKLAND PL
HELSTON AVE	and	S BURNTWOOD WAY
HIGHWOOD DR	and	CREEKWOOD DR
HILLCREST DR	and	E MAIN ST
HINSHAW WAY	and	CAREY RD
HOLLY LANE FARMS DR	and	STORM JIB CT
HONORS CIR	and	PETE DYE BLVD
HORSESHOE DR	and	CURRY LN
HORSESHOE DR	and	BRIDLEWOOD LN
HOWDEN DR	and	HADLEIGH PASS
HYTHE WAY	and	BURGESS HILL PASS
HYTHE WAY	and	FEATHERSTONE DR
IMMI WAY	and	N UNION ST
JOLIET RD	and	W JEFFERSON ST
JOSHUA CIR	and	CAREY RD
JULEP LN	and	MAN O'WAR LN
JUSTIN MORGAN DR	and	E 196TH ST
JUSTIN MORGAN DR	and	DAN PATCH LN
KELLER TER	and	ELYSE LN
KENNARD LN	and	GREENSBORO DR
KERRY CT	and	ADIOS PASS
KINGSBRIDGE BLVD	and	WORKINGTON WAY / BINGHAM DR

Exhibit A

Figure 4

Sec. 58-349. One-way stop intersections

KINGSBRIDGE BLVD	and	KIMBERLY AVE
KINSEY AVE	and	W 186TH ST / E 186TH ST
KIRKLIN DR	and	E CLEAR LAKE LN
KIRKLIN DR	and	GRABILL DR
KNIGHTON CT	and	BUXTON DR / GATESHEAD DR
KNOBSTONE WAY	and	ADENA LN
KNOBSTONE WAY	and	OGALA DR
KOURTNEY PL	and	E 146 TH ST
LAKE WINDS DR	and	IDLEWIND DR
LAKEVILLE CROSSING	and	ORLAND OVLK
LAKEVILLE CROSSING	and	COLFAX LN
LAKEVILLE CROSSING	and	ENGLISH GRN
LAMGATE DR	and	GATESHEAD DR
LIBERTY BLVD	and	LIBERTY DR / PAWTUCKET DR
LIBERTY DR	and	BOWIE DR
LIBERTY DR	and	CLEARBROOK ST
LITTLE EAGLE CREEK AVE	and	W 156TH ST
LUCAS DR	and	LUCAS CIR
MAIDSTONE AVE	and	KINGSBRIDGE BLVD
MAJESTIC OAK CT	and	GEORGE GANG BLVD
MAN O'WAR LN	and	TRIFECTA WAY
MANASOTA CT	and	GASPARILLA CT
MANASSAS DR	and	BAINBRIDGE CT / NEW HAVEN DR
MANASSAS DR	and	DECLARATION DR
MAPLE LN	and	BEECHWOOD DR
MAPLE PARK DR	and	EAST ST
MAPLE ST	and	JERSEY ST
MAPLE ST	and	PARK ST
MARENGO TRL	and	DANDBORN DR
MARENGO TRL	and	AMBIA CIR
MARENGO TRL	and	ETNA DR
MARIETTA CIR	and	BETHESDA CIR / DREXLER DR
MARKLEVILLE LN	and	COUNTRYSIDE BLVD
MARYPORT DR	and	HOWDEN DR
MARYPORT DR	and	CORBY CT
MARYPORT DR	and	HADLEIGH PASS
MATLOCK CIR	and	HADLEIGH CT
MAYFIELD DR	and	MAYFIELD CT
MCINTOSH LN	and	BEECHNUT DR / RIVER BIRCH RD
MEGGS ST	and	ELICIA CT

Exhibit A

Figure 4

Sec. 58-349. One-way stop intersections

MERCURY CT	and	E LAREDO WAY N
MERE BLVD	and	LAKES END DR / SHADY LAKE DR
MERRIMAC DR	and	CHAMBERLAIN DR
MIDDLE DR	and	GASPARILLA CT
MIDDLE DR	and	CAPTIVA WAY
MILHOUSEN TRL	and	MARKLEVILLE LN
MILLER WAY	and	GEORGE GANG BLVD
MISTY VIKING RD	and	RACETIME RD
MISTY VIKING RD	and	VIKING SUNRISE LN
MONMOUTH DR	and	DORMONT DR
MONTCLAIR DR	and	ANNAPOLIS DR
MONTCLAIR DR	and	MONMOUTH DR
MONTGOMERY DR	and	ALEXANDRIA DR
MONTROSE LN	and	ALLEN CT
N UNION ST	and	CATHERINE DR
N UNION ST	and	PENN ST
N UNION ST	and	BEECHWOOD DR
N UNION ST	and	MAPLE PARK DR
N UNION ST	and	EAST ST
NAPOLEON CT	and	ENGLISH GRN
NEW HAVEN DR	and	LIBERTY DR
NEWBERRY LN	and	E CLEAR LAKE LN
NORTH ST	and	EAST ST
NORTH ST	and	N CHERRY ST
NYLA CT	and	CRISTIN WAY
OAK MANOR DR	and	CHALET CIR
OAK MANOR DR	and	DAYLILY CT
OAK MANOR DR	and	DIAMENTE DR
OAK PARK CIR	and	OAK PARK CT
OAK PARK CT	and	E 161ST ST
OAK RD	and	SILVER THORNE WAY
OAK RD	and	SILVER CT
OAK RD	and	OAK MANOR DR
OAK RD	and	EMERALD PINES LN
OAK RIDGE RD	and	GREENSBORO DR
OAK RIDGE RD	and	SOUTHPARK DR
OAK RIDGE RD	and	HOLLY LANE FARMS DR
OAK RIDGE RD	and	E PINE RIDGE DR
OAK RIDGE RD	and	E QUAIL RIDGE DR
OAK RIDGE RD	and	SAPPHIRE DR

Exhibit A

Figure 4

Sec. 58-349. One-way stop intersections

OAK RIDGE RD	and	RACETIME RD
OAK RIDGE RD	and	FOX LN
OAK RIDGE RD	and	GREYHOUND CIR
OAK RIDGE RD	and	SUPER STAR DR
OAK RIDGE RD	and	APPOLO PKY
OAK RIDGE RD	and	CITATION RD
OAK RIDGE RD	and	MAPLETON PL
OLDE BRIAR LN	and	E GREYHOUND PASS
OLDENBURG CIR	and	OLDENBURG CIR
OLYMPUS BLVD	and	MATTERHORN DR / OLYMPUS CT
OLYMPUS BLVD	and	CRESTON CT
OLYMPUS BLVD	and	E 169TH ST
OVERMAN BLVD	and	BUXTON DR / GATESHEAD DR
PAIRED OAKS LN	and	CAREY RD
PAIRED OAKS LN	and	DURMAST OAK DR / OLD VINES DR
PALMYRA DR	and	HYMERA GRN
PALMYRA DR	and	MARENGO TRL
PALMYRA DR	and	PALMYRA GRN
PALOMAR DR	and	ANNABEL CT / SOMERVILLE DR
PALOMAR DR	and	BIXBY DR
PARKHURST DR	and	W 146TH ST
PARKWAY CIR	and	W PARK ST
PATE HOLLOW CT	and	OGALA DR
PAWTUCKET DR	and	SMITHFIELD DR
PAWTUCKET DR	and	LEWISTON DR
PAWTUCKET DR	and	DITCH RD
PAWTUCKET DR	and	CLEARBROOK ST
PAWTUCKET DR	and	DREXLER DR
PEACHAVEN PL	and	BURGESS HILL PASS
PEARSON DR	and	LA COSTA WAY
PEARSON DR	and	AMESBURY PL
PENN ST	and	EAST ST
PENNSY WAY	and	OGALA DR
PETE DYE BLVD	and	CAREY RD
PETERSFIELD LN	and	WENDOVER AVE
PIEDMONT DR	and	MONTGOMERY DR
PIEDMONT DR	and	CLEARBROOK ST
PINE WOOD LN	and	E PINE RIDGE DR
PINE WOOD LN	and	FLAT ROCK DR
PLAINVILLE DR	and	CHANNELBURG BLVD / DANDBORN DR

Exhibit A

Figure 4

Sec. 58-349. One-way stop intersections

PLAINVILLE DR	and	ELNORA LN
PLAINVILLE DR	and	PALMYRA DR
POPLAR ST	and	W PARK ST
POST OAK CT	and	DURMAST OAK DR
POTOMAC CT	and	KILBURN CT
PRINCETON LN	and	HAMPTON RD
PRISTINE CT	and	GEORGE GANG BLVD
PUNTLEDGE DR	and	CREST POINT DR
PUNTLEDGE DR	and	E 169TH ST
PUNTLEDGE DR	and	ELDRED CT
PUNTLEDGE DR	and	GOLDEN HINDE WAY
RACHEL LN	and	KOURTNEY PL
RACHEL LN	and	MADELINE LN
RADFORD CT	and	BUXTON DR
RANIER CIR	and	MATTERHORN DR
REDBUD CT	and	GRASSY KNOLL DR
REDHILL RD	and	BURGESS HILL PASS / LYNTON WAY
RETFORD DR	and	KEMPSON CT
RETFORD DR	and	DENTON CT
RICHTERS BLVD	and	PALMYRA DR
RICHTERS BLVD	and	E 161ST ST
RIDDELL LN	and	BROOKHOLLOW DR
RIDGEBROOK DR	and	DOWNSTREAM DR
RIDGEBROOK DR	and	GLEN WAY / GLEN CT
RIDGEBROOK DR	and	MORRIS MANOR CT
RIDGEWOOD AVE	and	MONTROSE LN
RIVER BIRCH RD	and	W EVENING ROSE WAY
RIVER BIRCH RD	and	BLACKBERRY CT
RIVER BIRCH RD	and	MCINTOSH LN
RIVERBANK DR	and	STARVIEW DR
ROANOKE DR	and	BELVEDERE PL
ROANOKE DR	and	DECLARATION DR
ROLLING CT	and	FARR HILLS DR
ROMALONG LN	and	ROMALONG CT
ROOSEVELT ST	and	S CHERRY ST
ROSECLAIR DR	and	BIXBY DR
ROSECLAIR DR	and	FRANCIS CT
ROSEMOSS CROSSING	and	CYCLAMEN CHASE
ROUDEBUSH WAY	and	LAKES END DR / LAKES END CT
RUSHMORE DR	and	PHEASANT RUN

Exhibit A

Figure 4

Sec. 58-349. One-way stop intersections

RUTHERFORD DR	and	MONTCLAIR DR
S BURNTWOOD WAY	and	W 169TH ST
S GURLEY ST	and	E MAIN ST
S UNION ST	and	WOODSIDE DR
S UNION ST	and	JERSEY ST
S UNION ST	and	W PARK ST
S UNION ST	and	BALDWIN CT
S UNION ST	and	ROOSEVELT ST
S UNION ST	and	COLLEGE AVE
S UNION ST	and	EMERALD PINES LN
S UNION ST	and	SOUTHRIDGE LN
S UNION ST	and	VINE ALLEY
S WALNUT ST	and	COLLEGE AVE
SADDLEHORN CT	and	SADDLEHORN DR
SADDLEHORN DR	and	CAREY RD
SADDLEHORN DR	and	BRIDLEWOOD CIR
SADIE LN	and	MUSCATINE WAY
SANDY COVE LN	and	CROSSWATER WAY
SANIBEL CIR	and	PERIWINKLE CT
SANIBEL CIR	and	SR 32
SANIBEL CIR	and	BRADENTON CT
SANIBEL CIR	and	LA COSTA WAY
SANIBEL CIR	and	CAPTIVA WAY
SAPPHIRE DR	and	W 146TH ST
SAPPHIRE DR	and	RAYMOND LN
SAVANNAH LN	and	EAST ST
SCHWEITZER DR	and	GOLDEN HINDE WAY
SCHWEITZER DR	and	MEGGS ST
SENATOR WAY	and	ABBEDALE CT
SENECA CIR	and	NASHUA CIR / TROY DR
SETTERS RD	and	E 151ST ST
SETTERS RD	and	ALVERDO LN
SETTERS RD	and	E 146 TH ST
SETTERS RD	and	BRASSEUR LN
SHADOW LAKES DR E	and	ROSEMILL DR
SHADOW LAKES DR E	and	W 146TH ST
SHADOW LAKES DR N	and	BEACON PARK DR / SHADOW LAKES DR E
SHADOW LAKES DR W	and	ROSEMILL DR
SHADOW LAKES DR W	and	W 146TH ST
SHADY LAKE DR	and	LAKE WINDS DR

Exhibit A

Figure 4

Sec. 58-349. One-way stop intersections

SHADY NOOK RD	and	E 191ST ST
SHADY NOOK RD	and	SR 32
SHADY NOOK RD	and	AMESBURY PL
SHADY NOOK RD	and	PEABODY WAY
SHADY NOOK RD	and	SANIBEL CIR
SHAELYNN CT	and	GRANDVIEW WAY
SHELBORNE RD	and	LITTLE EAGLE CREEK AVE
SHORT TER	and	SETTERS RD
SHORT TER	and	ELYSE LN
SHOWER CT	and	W ADMIRAL WAY S
SILVER LAKES DR	and	SAVANNAH LN
SILVER THORNE WAY	and	MAE CIR
SILVER THORNE WAY	and	COPPER TREE WAY (South)
SLEEPY HOLLOW CT	and	SLEEPY HOLLOW DR
SLEEPY HOLLOW DR	and	EAST ST
SMITHFIELD DR	and	DORMONT DR
SMITHFIELD DR	and	PAWTUCKET DR
SMITHFIELD DR	and	LEWISTON DR
SOLITUDE CT	and	DOWNSTREAM DR
SOMERVILLE DR	and	DITCH RD
SOMERVILLE DR	and	MAYFIELD DR
SONHATSETT DR	and	AMBERWOOD CT
SONHATSETT DR	and	SILVER LAKES DR
SOUTH ST	and	S UNION ST
SOUTH ST	and	S WALNUT ST
SOUTH ST	and	S CHERRY ST
SOUTH ST	and	RUSHMORE DR
SOUTHALL DR	and	BRIGG CT
SOUTHPARK DR	and	E 169TH ST
SOUTHWELL DR	and	BINGHAM DR
SPILLWATER WAY	and	CHANCELLORS RIDGE WAY
SPRING LAKE DR	and	FILLMORE WAY
SPRING LAKE DR	and	ENGLISH GRN
SPRING MILL RD	and	CANBERRA BLVD
SPRING MILL RD	and	MERRIMAC DR
SPRING MILL RD	and	REDHILL RD
SPRING MILL RD	and	SPRING LAKE DR
SPRING MILL RD	and	WENDOVER AVE
SPRING MILL RD	and	W GREYHOUND PASS
SPRING MILL RD	and	RICHLAND WAY

Exhibit A

Figure 4

Sec. 58-349. One-way stop intersections

SPRING MILL RD	and	BEECHNUT DR
SPRING MILL RD	and	COUNTRYSIDE BLVD
SPRING MILL RD	and	ZEPHYR WAY
SPRINGMEADOW LN	and	MEADOWCREEK DR
SPRINGMEADOW LN	and	CAREY RD
SPRUCE LN	and	E SR 32
STAFFORD DR	and	LYNTON WAY
STAFFORD DR	and	REDHILL RD
STARGRASS DR	and	STARGRASS LN / WOODSAGE CT
STARGRASS LN	and	ROCKROSE CT
STARGRASS LN	and	W EVENING ROSE WAY / E EVENING ROSE WAY
STARS PRIDE CT	and	E GREYHOUND PASS
STARVIEW DR	and	HAZY FALLS BLVD
STARVIEW DR	and	TIMBER BLUFF RD
STERLING BLUFF CT	and	BRIDGEWATER CLUB BLVD
STROUD LN	and	HELSTON AVE
STROUD LN	and	KIMBERLY AVE
STROUD LN	and	MAIDSTONE AVE
STROUD LN	and	WARRINGTON AVE
STROUD LN	and	KNOTTINGLY WAY
SULKY WAY	and	E SENATOR WAY
SULKY WAY	and	E LAREDO WAY S
SUN PARK DR	and	E SR 32
SUN PARK DR	and	SUN PARK DR
SUNDEW CIR	and	E EVENING ROSE WAY
SUNDIAL CT	and	BEACH CLUB DR
SUNDIAL CT	and	DELRAY CT
SUNDIAL CT	and	SANIBEL CIR
SUPER STAR DR	and	SUPER STAR CT
SUPER STAR DR	and	FOX LN
SUSAN CT	and	E GREYHOUND PASS
SYCAMORE ST	and	EAST ST
TARPON BAY DR	and	CAPTIVA WAY
TARPON BAY DR	and	SHADY NOOK RD
TILBURY WAY	and	HENDON CT
TILBURY WAY	and	LICHFIELD LN
TILBURY WAY	and	SWINTON WAY
TILBURY WAY	and	BURNTWOOD WAY
TILLER CT	and	E 175TH ST
TIMBERBROOK RUN	and	AMBERLEAF TRL

Exhibit A

Figure 4

Sec. 58-349. One-way stop intersections

TIMBERBROOK RUN	and	E MAIN ST
TOMLINSON RD	and	BOKEELIA BND
TORREY CT	and	CORSICAN CIR
TOURNAMENT TRL	and	WHEELER RD
TOURNAMENT TRL	and	SUN PARK DR
TOWNE RD	and	LITTLE EAGLE CREEK AVE
TOWNE RD	and	W 161ST ST
TRESCOTT DR	and	MONTCLAIR DR
TRESCOTT DR	and	SOMERVILLE DR
TRIBUTARY CT	and	BROOKHOLLOW DR
TRILLIUM CT	and	GRASSY KNOLL DR
TROY DR	and	LIBERTY DR
TROY LN	and	E CLEAR LAKE LN
TROY LN	and	NEWBERRY LN
TROY LN	and	E QUAIL WOOD LN
USEPPA CT	and	CAPTIVA WAY
VALDOSTA PL	and	BOWIE DR
VALDOSTA PL	and	SMITHFIELD DR
VALLEYVIEW DR	and	E GREYHOUND PASS
VERNON PL	and	GRABILL DR
VERNON PL	and	E QUAIL RIDGE DR
VIBURNUM RUN	and	CYCLAMEN CHASE
VIKING COMMANDER WAY	and	CAPITAL SPENDING RD
VIKING COMMANDER WAY	and	SUNSHINE CT
VIKING LAIR RD	and	E 161ST ST
VIKING LAIR RD	and	LAIR CT
VIKING LAIR RD	and	SILVERHEELS DR
VIKING LAIR RD	and	VIKING COMMANDER WAY
VIKING MEADOWS DR	and	COMMANDER CT
VIKING MEADOWS DR	and	VIKING COMMANDER WAY
VIKING MEADOWS DR	and	VIKING LAIR RD
VIKING MEADOWS DR	and	BRIGHT BEAM CT
VIKING MEADOWS DR	and	HOLLY LANE FARMS DR
VIKING MEADOWS DR	and	ASCOT FARM WAY
VIKING MEADOWS DR	and	SILVERHEELS DR
VILLAGE PARK EAST DR	and	E 146TH ST
VILLAGE PARK NORTH DR	and	CAREY RD
VILLAGE PARK NORTH DR	and	VILLAGE PARK EAST DR
W 151ST ST	and	DITCH RD
W 151ST ST	and	SHELBORNE RD

Exhibit A

Figure 4

Sec. 58-349. One-way stop intersections

W 156TH ST	and	DECLARATION DR
W 156TH ST	and	TOWNE RD
W 156TH ST	and	CLEARBROOK ST
W 156TH ST	and	ZEPHYR WAY
W 159TH ST	and	TOWNE RD
W 171ST ST	and	BURNTWOOD WAY
W 171ST ST	and	W 169TH ST
W GREYHOUND PASS	and	DERBY CT
W JEFFERSON ST	and	GRANT ST
W MAY APPLE CIR	and	W COLUMBINE LN
W PINE RIDGE DR	and	AGATE LN
W QUAIL WOOD LN	and	W PINE RIDGE DR
W SENATOR WAY	and	ABBEDALE CT
W SENATOR WAY	and	ADMIRAL WAY N
W SR 32	and	CENTENNIAL RD
W SR 32	and	MULE BARN RD
WANATAH CIR	and	WANATAH TRL
WANATAH TRL	and	BROOKSBURG DR
WANATAH TRL	and	CLARKS HILL WAY / SALIMONIA LN
WANATAH TRL	and	SALIMONIA LN
WANATAH TRL	and	BURKET DR / BURKET CT
WARNER TRL	and	FRANCIS CT
WARNER TRL	and	HALIFAX CT / RICHLAND WAY
WARNER TRL	and	HAMPTON RD
WARNER TRL	and	W 146TH ST
WARNER TRL	and	JONATHAN DR
WARNER TRL	and	MERRIMAC DR
WARNER TRL	and	SHETLAND CT
WARRINGTON AVE	and	KINGSBRIDGE BLVD
WASHINGTON ST	and	W JEFFERSON ST
WASHINGTON ST	and	LITTLE EAGLE CREEK AVE
WASHINGTON ST	and	W SR 32
WATERTOWN DR	and	ALAMEDA PL
WATERTOWN DR	and	DECLARATION DR
WENDOVER AVE	and	TILBURY WAY
WENTZ DR	and	KELLER TER / SHORT TER
WENTZ DR	and	SETTERS RD
WESTFIELD PARK RD	and	E 169TH ST
WESTFIELD PARK RD	and	WESTFIELD PARK RD
WESTFIELD PARK RD	and	KENDALL CT

Exhibit A

Figure 4

Sec. 58-349. One-way stop intersections

WESTLEA DR	and	NEWBY CT
WESTLEA DR	and	HIGHWOOD DR
WESTLEA DR	and	CREEKWOOD DR
WETHERINGTON DR	and	DRUMMOND PL
WETHERINGTON DR	and	SNOWDON DR
WETHERINGTON DR	and	ABBOTSFORD DR
WHEATFIELD LN	and	BARLEY CIR
WHEATFIELD LN	and	WHEATFIELD CT
WHITE WILLOW DR	and	LUCAS DR / SONHATSETT DR
WHITE WILLOW DR	and	ROLLINGWOOD CIR
WHITE WILLOW DR	and	MILLWOOD CIR
WHITEBARK CT	and	CORSICAN CIR
WHITNEY RD	and	GRAY RD
WHITNEY RD	and	EVEREST DR / MATTERHORN DR
WILDFLOWER CT	and	E ROWAN RUN / WILDFLOWER LN
WILDFLOWER LN	and	E BLOOMFIELD LN
WILDFLOWER LN	and	ROSEMOSS CROSSING
WILLIAMSON LN	and	WHITNEY RD
WILLIAMSON LN	and	MCKINLEY CT
WILLIAMSON LN	and	EVEREST DR
WILLOW CREEK WAY	and	E MAIN ST
WIND SKIP CIR	and	DEER WALK TRCE
WINDMILL CIR	and	HORSESHOE DR
WINDMILL DR	and	SADDLEHORN DR
WINDMILL DR	and	CURRY LN
WINDMILL DR	and	HORSESHOE DR
WINDWOOD CIR	and	GRANDVIEW WAY
WINSLOW DR	and	NEWBERRY LN
WINSLOW DR	and	TROY LN
WOLCOTT CT	and	MONTCLAIR DR
WOOD HOLLOW CT	and	TIMBERBROOK RUN
WOODCREST CT	and	CHANCELLORS RIDGE WAY
WOODSTREAM CT	and	HARVEST MEADOWS DR W
WORKINGTON CIR	and	WORKINGTON WAY
WORKINGTON WAY	and	ADLO LN
WORTH CT	and	RAYMOND LN
WORTH CT	and	VICTORY CT
YEOMAN WAY	and	GREENSBORO DR
YEOMAN WAY	and	DANIEL CT / KENNARD LN
YEOMAN WAY	and	JAYSON CIR

Exhibit A

Figure 4

Sec. 58-349. One-way stop intersections

ZACHARY LN	and	LA COSTA WAY
ZACHARY LN	and	PEARSON DR
ZEPHYR WAY	and	JET STREAM BLVD

Exhibit A

Figure 5

Sec. 58-350. One-way streets

Street Name	*Location of one-way area*	*Flow of traffic*
Round-a-bout 146th Street & Ditch Road		
146th Street E	Ditch Road	South
146th Street W	Ditch Road	North
Ditch Road N	146th Street	East
Ditch Road S	146th Street	West
Round-a-bout 151st Street & Carey Road		
151st Street E	Carey Road	South
151st Street W	Carey Road	North
Carey Road N	151st Street	East
Carey Road S	151st Street	West
Round-a-bout 151st Street & Cool Creek Park Road		
151st Street E	Cool Creek Park Road	South
151st Street W	Cool Creek Park Road	North
Cool Creek Park Road N	151st Street	East
Cool Creek Park Road S	151st Street	West
Round-a-bout 151st Street & Market Center Drive		
151st Street E	Market Center Drive	South
151st Street W	Market Center Drive	North
Market Center Drive N	151st Street	East
Market Center Drive S	151st Street	West
Round-a-bout 156th Street & Spring Mill Road		
156th Street E	Spring Mill Road	South
156th Street W	Spring Mill Road	North
Spring Mill Road N	156th Street	East
Spring Mill Road S	156th Street	West
Round-a-bout 161st Street & Carey Road		
161st Street E	Carey Road	South
161st Street W	Carey Road	North
Carey Road N	161st Street	East
Carey Road S	161st Street	West
Round-a-bout 161st Street & Oak Ridge Road		
161st Street E	Oak Ridge Road	South
161st Street W	Oak Ridge Road	North
Oak Ridge Road N	161st Street	East
Oak Ridge Road S	161st Street	West
Round-a-bout 161st Street & Farr Hills Drive		
161st Street E	Farr Hills Drive	South
161st Street W	Farr Hills Drive	North
Farr Hills Drive N	161st Street	East
Farr Hills Drive S	161st Street	West
Round-a-bout 161st Street & US 31 N Exit Ramp		
US 31 N Exit Ramp	161st Street	East
161st Street	US 31 N Exit Ramp	North
Round-a-bout 161st Street & US 31 S Exit Ramp		
US 31 S Exit Ramp	161st Street	West
161st Street	US 31 S Exit Ramp	South

Exhibit A

Figure 5

Sec. 58-350. One-way streets

Street Name	*Location of one-way area*	*Flow of traffic*
Round-a-bout 186th Street & Grand Park Blvd		
186th Street E	Grand Park Blvd	South
186th Street W	Grand Park Blvd	North
Grand Park Blvd N	186th Street	East
Grand Park Blvd S	186th Street	West
Round-a-bout Wheeler Road & Grand Park Blvd		
Grand Park Blvd E	Wheeler Road	South
Grand Park Blvd W	Wheeler Road	North
Wheeler Road N	Grand Park Blvd	East
Wheeler Road S	Grand Park Blvd	West
Round-a-bout 191st Street & US 31 N Exit Ramp		
US 31 N Exit Ramp	191st Street	East
191st Street	US 31 N Exit Ramp	North
Round-a-bout 191st Street & US 31 S Exit Ramp		
US 31 S Exit Ramp	191st Street	West
191st Street	US 31 S Exit Ramp	South
Round-a-bout 191st Street & East Street		
191st Street E	East Street	South
191st Street W	East Street	North
East Street N	191st Street	East
East Street S	191st Street	West
Round-a-bout 191st Street & Tomlinson Road		
191st Street E	Tomlinson Road	South
191st Street W	Tomlinson Road	North
Tomlinson Road N	191st Street	East
Tomlinson Road S	191st Street	West
Round-a-bout State Road 32 & Poplar Street		
State Road 32 E	Poplar Street	South
State Road 32 W	Shamrock Blvd	North
Poplar Street N	State Road 32	East
Shamrock Blvd S	State Road 32	West
Round-a-bouts - Bridgewater Club Subdivision		
Pete Dye Blvd/Long Cove View Blvd		
Pete Dye Blvd E	Long Cove View Blvd	South
Long Cove View Blvd N	Long Cove View Blvd	East
Long Cove View Blvd S	Pete Dye Blvd	West
Market Center Dr/Guerin Way		
Market Center Dr N	Guerin Way	East
Guerin Way	Market Center Dr	North
Market Center Dr S	Market Center Dr	South
Round-a-bout - Brookside Subdivision		
Brookhollow Dr/Spillwater Way/Slippery Rock Ct		
Spillwater Way	Brookhollow Dr	North
Slippery Rock Ct	Brookhollow Dr	South
Brookhollow Dr N	Spillwater Way	East
Brookhollow Dr S	Slippery Rock Ct	West

Exhibit A

Figure 5

Sec. 58-350. One-way streets

Street Name	*Location of one-way area*	*Flow of traffic*
Round-a-bouts - Centennial Subdivision		
Somersville Dr/Declaration Dr		
Somersville Dr E	Somersville Dr	East
Somersville Dr W	Declaration Dr	North
Declaration Dr S	Somersville Dr	West
Parkhurst Dr/Palomar Dr/Bixby Dr		
Bixby Dr	Palomar Dr	West
Palomar Dr W	Bixby Dr	North
Parkhurst Dr N	Palomar Dr	East
Palomar Dr E	Parkhurst Dr	South
Bridgeport Dr/Declaration Dr		
Bridgeport Dr E	Declaration Dr	South
Bridgeport Dr W	Declaration Dr	North
Declaration Dr N	Bridgeport Dr	East
Declaration Dr S	Bridgeport Dr	West
Pawtucket Dr/Bowie Dr		
Pawtucket Dr E	Bowie Dr	South
Pawtucket Dr W	Bowie Dr	North
Bowie Dr N	Pawtucket Dr	East
Bowie Dr S	Pawtucket Dr	West
New Haven Dr/ Piedmont Dr/StockBridge Dr		
Piedmont Dr	New Haven Dr	North
Stockbridge Dr	New Haven Dr	South
New Haven Dr N	Piedmont Dr	East
New Haven Dr S	Stockbridge Dr	West
Piedmont Dr/Alexandria Dr		
Piedmont Dr E	Alexandria Dr	South
Piedmont Dr W	Alexandria Dr	North
Alexandria Dr N	Piedmont Dr	East
Alexandria Dr S	Piedmont Dr	West
Round-a-bouts - Maple Knoll Subdivision		
Burgess Hill Pass/Lynton Way		
Burgess Hill Pass W	Lynton Way	North
Lynton Way	Burgess Hill Pass	West
Burgess Hill Pass E	Burgess Hill Pass	East
Round-a-bouts - Maple Village Subdivision		
Kingsbridge Blvd/Burntwood Way		
Kingsbridge Blvd	Burntwood Way	East
Burntwood Way W	Burntwood Way	West
Burntwood Way E	Kingsbridge Blvd	South
Streets		
Liberty Blvd	From Springmill Rd to Pawtucket Dr	East and West
Park St	From Poplar St to Mill St	East

Exhibit A

Figure 5.1

Sec. 58-350.1 One-way alleys

Alley name	***Location of one-way area***	***Flow of traffic***
Elm Alley	Penn St to Vine Alley	South
Mulberry Alley	SR 32 to Penn St	North
Oak Alley	N Union St to Cherry St	East
Vine Alley	Cherry St to S Union St	West
West Alley	SR 32 to Jersey St	South

Exhibit A

Figure 6

Sec. 58-351. Automatic signals

Street Name		***Location of Signal***	***Maintained By***
146th St	at	Monon Trail	HCHD
146th St	at	U.S. 31 N Bound Exit Ramp	HCHD
146th St	at	Spring Mill Rd	HCHD
146th St	at	Greyhound Pass	HCHD
146th St	at	Carey Rd	HCHD
146th St	at	Cool Creek Commons	HCHD
146th St	at	Western Way	HCHD
146th St	at	Oak Ridge Rd	HCHD
146th St	at	Gray Rd	HCHD
146th St	at	U.S. 31 S Bound Exit Ramp	HCHD
146th St	at	Greyhound Pass	HCHD
147th St	at	Greyhound Pass	LOCAL
161st St	at	S Union St / Westfield Blvd	LOCAL
161st St	at	Spring Mill Rd	LOCAL
Greyhound Pass	at	Marsh Grocery Store	LOCAL
Greyhound Pass	at	Greyhound Ct	LOCAL
Greyhound Pass	at	Western Way	LOCAL
Greyhound Pass	at	Cool Creek Park Rd	LOCAL
State Road 32	at	Union St	INDOT
State Road 32	at	Dartown Rd	INDOT
State Road 32	at	Gunther Blvd	INDOT
State Road 32	at	Grassey Branch Rd / Carey Rd	INDOT
State Road 32	at	Spring Mill Rd	INDOT
State Road 32	at	Gray Rd / Moontown Rd	INDOT
State Road 32	at	Oak Ridge Rd	INDOT
State Road 32	at	Westfield Park Blvd/Wheeler Rd	INDOT
Thatcher Ln	at	151st St	LOCAL
U.S. 31	at	State Road 32	INDOT
U.S. 31 N Bound Exit Ramp	at	151st St	INDOT
U.S. 31 S Bound Exit Ramp	at	151st St	INDOT

Exhibit A

Figure 7

Sec. 58-352. Yield signs

CAREY RD	and	E 151ST ST	4 Way Yield @ Round-A-Bout
CAREY RD	and	E 161ST ST	4 Way Yield @ Round-A-Bout
COOL CREEK PARK RD	and	E 151ST ST	4 Way Yield @ Round-A-Bout
DECLARATION DR	and	BRIDGEPORT DR	4 Way Yield @ Round-A-Bout
E 161ST ST	and	FARR HILLS DR	4 Way Yield @ Round-A-Bout
E 161ST ST	and	OAK RIDGE RD	4 Way Yield @ Round-A-Bout
E 161ST ST	and	US 31 N EXIT RAMP	2 Way Yield @ Round-A-Bout
E 161ST ST	and	US 31 S EXIT RAMP	2 Way Yield @ Round-A-Bout
E 191ST ST	and	US 31 N EXIT RAMP	2 Way Yield @ Round-A-Bout
E 191ST ST	and	US 31 S EXIT RAMP	2 Way Yield @ Round-A-Bout
E 191ST ST	and	EAST ST	4 Way Yield @ Round-A-Bout
E 191ST ST	and	TOMLINSON RD	4 Way Yield @ Round-A-Bout
E GRAND PARK BLVD	and	E 186TH ST	4 Way Yield @ Round-A-Bout
EAGLEWOOD CT	and	DEERWOOD DR	Yield
FERNWOOD DR	and	DEERWOOD DR	Yield
GRAND PARK BLVD	and	WHEELER RD	4 Way Yield @ Round-A-Bout
JOSHUA CIR	and	BILLITER CT	Yield
KINGSBRIDGE BLVD	and	BURNTWOOD WAY	3 Way Yield @ Round-A-Bout
LOCKWOOD DR	and	FERNWOOD DR	Yield
LOCKWOOD DR	and	DEERWOOD DR	Yield
LYNTON WAY	and	BURGESS HILL PASS	3 Way Yield @ Round-A-Bout
MARKET CENTER DR	and	E 151ST ST	4 Way Yield @ Round-A-Bout
MARKET CENTER DR	and	GUERIN WAY	3 Way Yield @ Round-A-Bout
MERRIMAC DR	and	HENDERSON CT	Yield
MERRIMAC DR	and	MELBOURNE CT	Yield
PACER CT	and	ABBEDALE CT	Yield
PARKHURST DR	and	PALOMAR DR / BIXBY DR	4 Way Yield @ Round-A-Bout
PAWTUCKET DR	and	BOWIE DR	4 Way Yield @ Round-A-Bout
PETE DYE BLVD	and	LONG COVE BLVD	3 Way Yield @ Round-A-Bout
PHEASANT RUN	and	BUFFALO CIR	Yield
PIEDMONT DR	and	ALEXANDRIA DR	4 Way Yield @ Round-A-Bout
RICHLAND WAY	and	HUNTER CT / MAGGIE CT	2 Way Yield
SENATOR WAY	and	FOX CT	Yield
SHINE CT	and	ELYSE LN	Yield
SLIPPERY ROCK CT	and	BROOKHOLLOW DR / SPILLWATER WAY	4 Way Yield @ Round-A-Bout
SOMERVILLE DR	and	DECLARATION DR	3 Way Yield @ Round-A-Bout
STATE ROAD 32	and	POPLAR ST	4 Way Yield @ Round-A-Bout
STOCKBRIDGE DR	and	NEW HAVEN DR / PIEDMONT DR	4 Way Yield @ Round-A-Bout
TOURMALINE DR	and	ADDISON CT	Yield
TROTTER CT	and	ABBEDALE CT	Yield
UPDIKE CIR	and	KELLER TER	Yield
VALLEYVIEW DR	and	VALLEY CT	Yield
W 146TH ST	and	DITCH RD	4 Way Yield @ Round-A-Bout
W 156TH ST	and	SPRING MILL RD	4 Way Yield @ Round-A-Bout

Exhibit A

Figure 8

Sec. 58-353. Speed limits

Street Name	*Speed (MPH)*	*Location*
ABBEDALE CT	25	
ABBOTSFORD DR	25	
ADDISON CT	20	
ADENA LN	20	
ADIOS CT	25	
ADIOS PASS	25	
ADLO LN	20	
ADMIRAL WAY N	25	
AGATE LN	20	
ALAMEDA PL	20	
ALEXANDRIA CT	20	
ALEXANDRIA DR	20	
ALLEN CT	20	
ALPHA DR	20	
ALSONG CT	25	
ALVERDO LN	20	
AMBERLEAF TRL	20	
AMBERWOOD CT	20	
AMBIA CIR	20	
AMESBURY PL	25	
AMKEY CT	25	
AMKEY WAY	25	
ANNABEL CT	20	
ANNAPOLIS DR	20	
APOLLO PKY	25	
ASCOT HILLS DR N	20	
ASCOT HILLS DR S	25	
ASHFIELD DR	20	
ATHENS PL	20	
AUSTRIAN CT	20	
AUSTRIAN PINE WAY	20	PINE RIDGE DR TO E 175TH ST
AUSTRIAN PINE WAY	30	E 175TH ST TO SR 32
AYERS LN	20	
AZALEA CT	20	
BAINBRIDGE CT	20	
BALDWIN CT	15	
BALI HAI CT	25	
BARLEY CIR	25	
BEACH CLUB DR	20	

Exhibit A

Figure 8

Sec. 58-353. Speed limits

Street Name	*Speed (MPH)*	*Location*
BEACON BLVD	20	
BEACON CT	20	
BEACON PARK DR	20	
BEACON WAY	20	
BEECHNUT DR	25	
BEECHWOOD DR	20	
BELLE FORCH CT	25	
BELVEDERE PL	20	
BETHESDA CIR	20	
BILLITER CT	15	
BINGHAM DR	20	
BIRCH ST	20	
BIRDSEYE DR	20	
BIRKDALE BLVD	20	
BIRKDALE DR	20	
BIXBY DR	20	
BLACKBERRY CT	25	
BLACKBURN RD	20	
BLOOMFIELD CT	25	
BLUEFLAG CT	25	
BOCA GRANDE CT	20	
BOKEELIA BND	20	
BOLTON CIR	20	
BOWIE DR	20	
BRADENTON CT	20	
BRASSEUR LN	20	
BRIARPATCH CIR	20	
BRIDGEPORT DR	20	
BRIDGEWATER CLUB BLVD	25	
BRIDLEWOOD CIR	20	
BRIDLEWOOD DR	20	
BRIDLEWOOD LN	20	
BRIGG CT	25	
BRIGHT BEAM CT	20	
BROMLEY WAY	25	
BROOKHOLLOW DR	25	
BROOKSBURG DR	20	
BUENA VISTA DR	20	
BUFFALO CIR	20	

Exhibit A

Figure 8

Sec. 58-353. Speed limits

Street Name	*Speed (MPH)*	*Location*
BURGESS HILL PASS	25	
BURKET CT	20	
BURKET DR	20	
BURNTWOOD WAY	25	
BUXTON CT	20	
BUXTON DR	20	
CADEN CT	20	
CAITLIN WAY	20	
CAMILLA CT	20	
CANBERRA BLVD	20	
CAPITAL SPENDING RD	20	
CAPTIVA WAY	20	
CAREY GLEN CT	20	
CAREY RD	40	
CARTER CT	20	
CARTHAGE CIR	20	
CASEY RD	45	
CATHERINE DR	20	
CATKINS CT	20	
CEDARBROOK DR	20	
CENTENNIAL RD	45	
CHALET CIR	20	
CHALLENGER DR	20	
CHAMBERLAIN DR	25	
CHAMPION CIR	15	
CHANCELLORS CT	20	
CHANCELLORS RIDGE WAY	20	
CHANNELBURG BLVD	20	
CHELTENHAM DR	20	
CHERRYWOOD CT	20	
CHEYENNE CIR	20	
CITATION CT	25	
CITATION RD	25	
CLARKS HILL WAY	20	
CLEARBROOK ST	20	
CLIFF VIEW DR	20	
COLFAX LN	20	
COLLEGE AVE	20	
COMMANDER CT	20	

Exhibit A

Figure 8

Sec. 58-353. Speed limits

Street Name	*Speed (MPH)*	*Location*
COMMERCE DR	20	
COMMERCIAL ST	20	
COOL CREEK CIR	20	
COOL CREEK PARK RD	30	
COPPER TREE WAY	20	
CORBY CT	25	
CORK CT	20	
CORNFLOWER CT	25	
CORRAL CT	25	
CORSICAN CIR	20	
COUNTFLEET CT	25	
COUNTRY PLACE	20	
COUNTRYSIDE BLVD	30	
CREEKWOOD DR	20	
CREST POINT DR	20	
CRESTON CT	25	
CRISTIN CIR	25	
CRISTIN WAY	20	
CROCUS CT	20	
CROSS CREEK CIR	20	
CROSSWATER WAY	20	
CURRY LN	20	
CYCLAMEN CHASE	25	
CYNTHIA CT	25	
CYPRIAN CIR	20	
DAN PATCH CT	25	
DAN PATCH LN	20	
DANDBORN DR	20	
DANDBORN GRN	20	
DANIEL CT	20	
DARTOWN RD	30	
DAVID BROWN DR	30	
DAYLILY CT	20	
DEAN RD	20	
DEBBIE CT	20	
DECLARATION DR	20	
DEER WALK TRCE	20	
DEERWOOD DR	20	
DEL MAR WAY	20	

Exhibit A

Figure 8

Sec. 58-353. Speed limits

Street Name	*Speed (MPH)*	*Location*
DELRAY CT	20	
DENTON CT	25	
DERBY CT	25	
DIAMENTE DR	20	
DITCH RD	45	
DORMONT DR	20	
DOWNSTREAM DR	20	
DREXLER DR	20	
DRUMMOND PL	25	
DUNEDIN CT	20	
DUPONT CT	20	
DUPONT LN	20	
DURSLEY CT	25	
E 147TH ST	30	
E 151ST ST	30	CAREY RD TO E GREYHOUND PASS
E 151ST ST	40	GRAY RD TO CAREY RD
E 156TH ST	40	WESTFIELD BLVD TO OAK RIDGE RD
E 156TH ST	45	OAK RIDGE RD TO W EVENING ROSE WAY
E 161ST ST	35	GRAY RD TO OAK RIDGE RD
E 161ST ST	40	OAK RIDGE RD TO SPRINGMILL RD
E 169TH ST	30	US 31 TO SPRINGMILL RD
E 169TH ST	40	GRAY RD TO CAREY RD
E 171ST ST	30	
E 175TH ST	30	
E 181ST ST	30	
E 186TH ST	25	WHEELER RD TO KINSEY AVE
E 186TH ST	40	SHADY NOOK RD TO MOONTOWN RD
E 191ST ST	30	EAST ST TO TOMLINSON RD
E 191ST ST	45	TOMLINSON RD TO HORTON RD
E 196TH ST	30	CORP LIMITS TO TOMLINSON RD
E 202ND ST	45	
E 203RD ST	45	
E ADMIRAL WAY S	25	
E BLACKWOLF RUN DR	20	
E BLOOMFIELD LN	25	
E CLEAR LAKE LN	20	
E COLUMBINE LN	25	
E EVENING ROSE WAY	25	
E GREYHOUND PASS	25	US 31 TO W GREYHOUND PASS

Exhibit A

Figure 8

Sec. 58-353. Speed limits

Street Name	*Speed (MPH)*	*Location*
E GREYHOUND PASS	30	E 146TH ST TO US 31
E HOOVER ST	30	
E LAREDO WAY N	25	
E LAREDO WAY S	25	
E PARK ST	20	
E PINE RIDGE DR	20	
E QUAIL RIDGE DR	20	
E QUAIL WOOD LN	20	
E ROWAN RUN	25	
E SENATOR WAY	25	
E WISTERIA WAY	25	
EAGLETOWN RD	25	SR 32 N TO BRIDGE
EAGLETOWN RD	45	N FROM BRIDGE TO CORP LIMITS
EAGLETOWN RD	45	166TH ST TO SR 32
EAGLEWOOD CT	20	
EARL PARK CT	20	
EARL PARK WAY	20	
EAST ST	30	
ELDRED CT	20	
ELICIA CT	20	
ELKHORN CT	20	
ELKHORN DR	20	
ELKHORN WAY	20	
ELNORA LN	20	
ELYSE LN	20	
EMERALD CT	20	
EMERALD GREEN CIR	20	
EMERALD PINES LN	20	
EMMA CIR	25	
ENGLISH GRN	20	
ENTERPRISE DR	20	
ERICA LN	20	
ESHER COURT	25	
ETHAN ALLEN LN	20	
ETNA DR	20	
ETNA GRN	20	
EVEREST DR	25	
FALCONS FIRE DR	20	
FALKLAND PL	25	

Exhibit A

Figure 8

Sec. 58-353. Speed limits

Street Name	*Speed (MPH)*	*Location*
FALLS CIR	15	
FARMVIEW CT	25	
FARMVIEW LN	25	
FARR HILLS DR	20	
FEATHERSTONE DR	25	
FERN DR	20	
FERNWOOD DR	20	
FIELDGRASS RUN	25	
FIELDSTONE CT	20	
FILLMORE WAY	20	
FLAT ROCK DR	20	
FLOWING WATER WAY	20	
FOUNDATION PKWY	20	
FOX CT	20	
FOX LN	25	
FRANCIS CT	25	
FUTCH WAY	25	
GAITHER BLVD	20	
GASPARILLA CT	20	
GATESHEAD CT	20	
GATESHEAD DR	20	
GEORGE GANG BLVD	20	
GLEN CT	20	
GLEN WAY	20	
GLENDALE CT	20	
GLENMOORE CIR	20	
GOLDEN HINDE WAY	20	
GOLF CLUB BLVD	25	
GOODTIME CT	25	
GOSFORD CT	20	
GRABILL DR	20	
GRAND PARK BLVD	25	191ST TO 186TH
GRAND PARK BLVD	30	186TH TO WHEELER RD
GRANDVIEW WAY	20	
GRANT ST	20	
GRASSY BRANCH RD	30	SR 32 TO N OF GRASSY KNOLL DR
GRASSY BRANCH RD	45	S OF SR 38 TO CORP LIMITS
GRASSY KNOLL DR	20	
GRAY RD	40	

Exhibit A

Figure 8

Sec. 58-353. Speed limits

Street Name	*Speed (MPH)*	*Location*
GREENSBORO DR	20	
GREENWICH DR	25	
GREYHOUND CIR	20	
GREYHOUND CT	30	
GUERIN WAY	25	
GUNTHER BLVD	25	
HADDAM LN	25	
HADLEIGH CT	25	
HADLEIGH PASS	25	
HALIFAX CT	25	
HAMPTON RD	25	
HARBINGER CT	20	
HARBOUR RIDGE CIR	20	
HARVEST CT	25	
HARVEST DR	25	
HARVEST MEADOWS DR E	20	
HARVEST MEADOWS DR S	20	
HARVEST MEADOWS DR W	20	
HAWK CREEK CIR	20	
HAWKS WAY	15	
HAZY FALLS BLVD	20	
HEATH CIR	25	
HEATHCLIFF CT	25	
HELSTON AVE	25	
HENDERSON CT	25	
HENDON CT	25	
HIGHWOOD DR	20	
HILLCREST DR	20	
HINSHAW WAY	25	
HOLLY LANE FARMS DR	20	
HOLLY OAK DR	20	
HONORS CIR	15	
HORSESHOE DR	20	
HOWDEN DR	25	
HUNTER CT	25	
HYMERA GRN	20	
HYTHE WAY	25	
IDLEWIND DR	20	
IMMI WAY	20	

Exhibit A

Figure 8

Sec. 58-353. Speed limits

Street Name	*Speed (MPH)*	*Location*
INEZ SETTERS LN	20	
JADEN DR	25	
JAYSON CIR	20	
JERSEY ST	20	
JET STREAM BLVD	25	
JOLIET RD	35	SR32 TO W JEFFERSON ST
JOLIET RD	45	W JEFFERSON ST TO CORP LIMITS
JONATHAN DR	25	
JOSHUA CIR	15	
JULEP LN	20	
JUSTIN MORGAN DR	20	
KARSTEN CIR	20	
KELLER TER	20	
KEMPSON CT	25	
KENDALL CT	30	
KENNARD LN	20	
KERRY CT	25	
KILBURN CT	20	
KIMBERLY AVE	25	
KINGS POINT CT	20	
KINGSBRIDGE BLVD	25	MAPLE VILLAGE
KINGSBRIDGE BLVD	20	MAPLE KNOLL
KINSEY AVE	35	
KIRKLIN DR	20	
KNIGHTON CT	20	
KNOBSTONE WAY	20	
KNOTTINGLY WAY	25	
KOURTNEY PL	20	
LA COSTA WAY	25	
LAIR CT	20	
LAKE WINDS DR	20	
LAKES END CT	20	
LAKES END DR	20	
LAKEVILLE XING	20	
LAMGATE DR	20	
LAREDO CT	25	
LEWISTON DR	20	
LIBERTY BLVD	20	
LIBERTY DR	20	

Exhibit A

Figure 8

Sec. 58-353. Speed limits

Street Name	*Speed (MPH)*	*Location*
LICHFIELD LN	25	
LINN CT	25	
LITTLE EAGLE CREEK AVE	35	
LOCKWOOD DR	20	
LONG COVE BLVD	25	
LUCAS CIR	20	
LUCAS DR	20	
LYNTON WAY	25	
MADELINE LN	20	
MAE CIR	20	
MAGGIE CT	25	
MAIDSTONE AVE	25	
MAJESTIC OAK CT	20	
MAN O'WAR LN	20	
MANASOTA CT	20	
MANASSAS DR	20	
MAPLE LN	20	
MAPLE PARK DR	20	
MAPLE ST	20	
MAPLETON PL	20	
MARENGO TRL	20	
MARIETTA CIR	20	
MARKET CENTER DR	25	
MARKET CT	20	
MARKLEVILLE LN	20	
MARYPORT DR	25	
MATLOCK CIR	25	
MATTERHORN DR	25	
MAYFIELD CT	20	
MAYFIELD DR	20	
MCINTOSH LN	25	
MCKINLEY CT	25	
MEADOWCREEK DR	20	
MEGGS ST	20	
MELBOURNE CT	25	
MERCURY CT	25	
MERE BLVD	20	
MERRIMAC DR	25	
MIA DR	20	

Exhibit A

Figure 8

Sec. 58-353. Speed limits

Street Name	*Speed (MPH)*	*Location*
MIDDLE DR	20	
MILHOUSEN TRL	20	
MILL ST	20	
MILLER WAY	20	
MILLWOOD CIR	20	
MISTY VIKING RD	20	
MONMOUTH DR	20	
MONTCLAIR DR	20	
MONTGOMERY DR	20	
MONTROSE LN	20	
MORLEY CT	25	
MORLEY LN	25	
MORRIS MANOR CT	20	
MULE BARN RD	45	
MUSCATINE CIR	25	
MUSCATINE WAY	25	
N CHERRY ST	20	
N UNION ST	20	SR 32 TO PENN ST
N UNION ST	30	PENN ST TO EAST ST
N WALNUT ST	20	
NAPOLEON CT	20	
NASHUA CIR	20	
NEW HAVEN DR	20	
NEWBERRY LN	20	
NEWBY CT	20	
NEWPORT DR	25	
NICKEL PLATE DR	20	
NORTH ST	20	
NORWAY SPRUCE LN	20	
NUTTAL ST	20	E QUAIL RIDGE DR TO OVERCUP ST
NYLA CT	20	
OAK HOLLOW CT	20	
OAK MANOR DR	20	
OAK PARK CIR	20	
OAK PARK CT	20	
OAK RD	20	E 147TH ST TO E 151ST ST
OAK RD	30	E 151ST ST TO E 171ST ST
OAK RIDGE RD	40	
OGALA DR	20	

Exhibit A

Figure 8

Sec. 58-353. Speed limits

Street Name	*Speed (MPH)*	*Location*
OLD VINES DR	20	
OLDE BRIAR LN	20	
OLDENBURG CIR	20	
OLYMPUS BLVD	25	
OLYMPUS CT	25	
ONWARD DR	20	
ORLAND OVLK	20	
OVERMAN BLVD	20	
PACER CT	25	
PALMYRA DR	20	
PALMYRA GRN	20	
PALOMAR DR	20	
PARAGON LN	20	
PARIED OAKS LN	20	
PARK ST	30	
PARKHURST DR	20	
PARKWAY CIR	20	
PATE HOLLOW CT	20	
PAWTUCKET DR	20	
PEACHAVEN PL	25	
PEARSON DR	25	
PENN ST	20	
PENNSY WAY	20	
PERIWINKLE CT	20	
PETE DYE BLVD	25	
PETERSFIELD LN	25	
PHEASANT RUN	20	
PIEDMONT DR	20	
PINE WOOD LN	20	
PLAINVILLE DR	20	
POPLAR ST	20	
POST OAK CT	20	
POTOMAC CT	20	
PRINCETON LN	25	
PRISTINE CT	20	
PUNTLEDGE DR	20	
QUINCY PL	20	
RACETIME RD	20	
RACHEL LN	20	

Exhibit A

Figure 8

Sec. 58-353. Speed limits

Street Name	*Speed (MPH)*	*Location*
RADFORD CT	20	
RANIER CIR	25	
RAYMOND LN	25	
REDBUD CT	20	
REDHILL RD	25	
RETFORD DR	25	
RICHLAND WAY	25	
RICHTERS BLVD	20	
RIDDELL LN	20	
RIDGEBROOK DR	20	
RIDGEWOOD AVE	20	
RIVER BIRCH RD	25	
RIVERBANK DR	20	
RIVERSTONE CT	20	
ROANOKE DR	20	
ROCKROSE CT	25	
ROLLING CT	20	
ROLLINGWOOD CIR	20	
ROMALONG CT	25	
ROMALONG LN	25	
ROMAN CT	25	
ROOSEVELT ST	20	
ROSECLAIR DR	20	
ROSEMILL DR	20	
ROSEMOSS XING	25	
ROUDEBUSH WAY	20	
RUSHMORE DR	20	
RUTHERFORD DR	20	
S CHERRY ST	20	
S GURLEY ST	20	
S UNION ST	20	PARK ST TO SR 32
S UNION ST	30	VALLEY FARMS DR TO PARK ST
S UNION ST	40	E 161ST ST TO VALLEY FARMS DR
S WALNUT ST	20	
SADDLEHORN CT	20	
SADDLEHORN DR	20	
SADIE LN	25	
SALIMONIA LN	20	
SANDY COVE LN	20	

Exhibit A

Figure 8

Sec. 58-353. Speed limits

Street Name	*Speed (MPH)*	*Location*
SANIBEL CIR	20	
SAPPHIRE DR	25	
SAVANNAH LN	20	
SAWTOOTH OAK CIR	20	
SCHWEITZER DR	20	
SENATOR WAY	20	W GREYHOUND PASS TO KINGS POINT CT
SENATOR WAY	25	ABBEDALE CT TO W GREYHOUND PASS
SENECA CIR	20	
SETTERS RD	20	
SHADOAN WAY	25	
SHADOW LAKES DR E	20	
SHADOW LAKES DR N	20	
SHADOW LAKES DR W	20	
SHADY LAKE DR	20	
SHADY NOOK RD	40	SR 32 TO CORP LIMITS
SHAELYNN CT	20	
SHELBORNE RD	45	
SHERRY CT	25	
SHETLAND CT	25	
SHINE CT	20	
SHOREWAY EAST CT	25	
SHOREWAY EAST DR	25	
SHORT TER	20	
SHOWER CT	25	
SILVER CT	20	
SILVER LAKES DR	20	
SILVER THORNE WAY	20	
SILVERHEELS DR	20	
SLEEPY HOLLOW CT	20	
SLEEPY HOLLOW DR	20	
SLIPPERY ROCK CT	20	
SMITHFIELD DR	20	
SNOWDON DR	25	
SOLITUDE CT	20	
SOMERVILLE DR	20	
SONHATSETT DR	20	
SOUTH ST	30	
SOUTHALL DR	25	
SOUTHPARK DR	30	

Exhibit A

Figure 8

Sec. 58-353. Speed limits

Street Name	*Speed (MPH)*	*Location*
SOUTHRIDGE CT	20	
SOUTHRIDGE LN	20	
SOUTHWELL DR	20	
SPILLWATER WAY	20	
SPRING LAKE DR	20	
SPRING MILL RD	40	W 146TH ST TO SR 32
SPRING MILL RD	45	SR 32 TO CORP LIMITS
SPRINGMEADOW LN	20	
SPRUCE LN	15	
STAFFORD DR	20	
STARGRASS DR	25	
STARGRASS LN	25	
STARS PRIDE CT	25	
STARVIEW DR	20	
STERLING BLUFF CT	15	
STOCKBRIDGE DR	20	
STORM JIB CT	20	
STORY CT	25	
STRALEY CT	20	
SULKY WAY	25	
SUN PARK DR	20	
SUNDEW CIR	25	
SUNDIAL CT	20	
SUNNINGDALE WAY	20	
SUNSHINE CT	20	
SUPER STAR CT	25	
SUPER STAR DR	25	
SUSAN CT	25	
SWINTON WAY	25	
SYCAMORE ST	20	
TARPON BAY DR	20	
THATCHER LN	20	
TILBURY WAY	25	
TILLER CT	20	
TIMBER BLUFF RD	20	
TIMBERBROOK RUN	20	
TOMLINSON RD	35	
TORREY CT	20	
TOURMALINE DR	20	

Exhibit A

Figure 8

Sec. 58-353. Speed limits

Street Name	*Speed (MPH)*	*Location*
TOWNE RD	45	
TRESCOTT DR	20	
TRIBUTARY CT	20	
TRIFECTA WAY	20	
TRILLIUM CT	20	
TROTTER CT	25	
TROY DR	20	
TROY LN	20	
UPDIKE CIR	20	
USEPPA CT	20	
VALDOSTA PL	20	
VALLEY CT	25	
VALLEYVIEW DR	25	
VERNON PL	20	
VIBURNUM RUN	25	
VICTORY CT	25	
VIEWPOINT LN	20	
VIKING COMMANDER WAY	20	
VIKING LAIR RD	25	
VIKING MEADOWS DR	20	
VIKING SUNRISE LN	20	
VILLAGE PARK CIR	20	
VILLAGE PARK EAST DR	20	
VILLAGE PARK NORTH DR	20	
VILLAGE PARK SOUTH DR	20	
VILLAGE PARK WEST DR	20	
W 151ST ST	30	DITCH RD TO SHELBORNE RD
W 156TH ST	45	W EVENING ROSE WAY TO TOWNE RD
W 159TH ST	35	TOWNE RD TO LITTLE EAGLE CREEK AVE
W 161ST ST	40	SPRINGMILL RD TO TOWNE RD
W 166TH ST	45	DITCH RD TO LITTLE EAGLE CREEK AVE
W 169TH ST	30	SPRINGMILL RD TO DITCH RD
W 171ST ST	30	
W 186TH ST	35	KINSEY AVE TO CORP LIMITS
W 191ST ST	45	HORTON RD W TO CORP LIMITS
W ADMIRAL WAY S	25	
W BLACKWOLF RUN DR	20	
W CLEAR LAKE CT	20	
W CLEAR LAKE LN	20	

Exhibit A

Figure 8

Sec. 58-353. Speed limits

Street Name	*Speed (MPH)*	*Location*
W COLUMBINE LN	25	
W EVENING ROSE WAY	25	
W GREYHOUND PASS	25	
W HOOVER ST	30	
W JEFFERSON ST	20	
W LAREDO WAY S	25	
W MADISON ST	20	
W MAY APPLE CIR	25	
W PINE RIDGE DR	20	
W QUAIL WOOD LN	20	
W ROWAN CT	25	
W ROWAN RUN	25	
W SENATOR WAY	25	
W TANSEY XING	25	
WALCOTT DR	25	
WANATAH CIR	20	
WANATAH TRL	20	
WARNER TRL	25	
WARRINGTON AVE	25	
WASHINGTON ST (EAGLETOWN)	20	
WASHINGTON ST (JOLIETVILLE)	20	
WATERTOWN DR	20	
WENDOVER AVE	25	
WENTZ DR	20	
WESTERN WAY	30	
WESTFIELD BLVD	40	
WESTFIELD PARK RD	30	
WESTLEA DR	20	
WETHERINGTON DR	25	
WHEATFIELD CT	25	
WHEATFIELD LN	25	
WHEELER RD	30	
WHITE WILLOW DR	20	
WHITEBARK CT	20	
WHITNEY RD	25	
WILDFLOWER CT	25	
WILDFLOWER LN	25	
WILDRYE DR	25	
WILLIAMSON LN	25	

Exhibit A

Figure 8

Sec. 58-353. Speed limits

Street Name	*Speed (MPH)*	*Location*
WILLOW CREEK WAY	20	
WIND SKIP CIR	20	
WINDMILL CIR	20	
WINDMILL DR	20	
WINDWOOD CIR	20	
WINSLOW DR	20	
WOLCOTT CT	20	
WOOD HOLLOW CT	20	
WOODCREST CT	20	
WOODSAGE CT	25	
WOODSIDE DR	20	
WOODSTREAM CT	20	
WORKINGTON CIR	20	
WORKINGTON WAY	20	
WORTH CT	25	
YEOMAN WAY	20	
ZACHARY LN	25	
ZEPHYR WAY	25	

Exhibit A

Figure 8.1

Sec. 58-353.1 School Zone Speed limits

All School Zone Hours are from 7am until 9:30 am in the morning and 2pm until 4:30 pm in the afternoons.

School Speed Limits are in effect during the calender school year, when school is in session.

Street Name (Prefix)	***Speed (MPH)***
161ST ST (W)	30 School Zone At Shamrock Springs Elem.
169TH ST (W)	20 School Zone At St Maria Goretti
171ST ST (W)	20 School Zone At Maple Glen Elem.
CAREY RD	30 School Zone At Carey Ridge Elem.
DITCH RD	30 School Zone At Maple Glen Elem.
GRASSY BRANCH RD	20 School Zone At Washington Woods Elem.
GRAY RD	30 School Zone At St Theodore Guerin HS
HOOVER ST (W)	20 School Zone At Westfield High School
OAK RIDGE RD	30 School Zone At Oak Ridge Elem.
SPRING MILL RD	30 School Zone At St Maria Goretti
STATE ROAD 32	25 School Zone Westfield Int/Mid Schools
TOMLINSON RD	30 School Zone At Monon Trail Elem.
UNION ST (N)	20 School Zone At Westfield High School

Exhibit A

Figure 9

Sec. 58-354. Restricted parking zones

Street	*Location of Restricted Parking Zone*	*Side of Street*	*Restrictions*
161st St	Along Shamrock Springs Elementary	North and South	24 Hours
186th St	From Wheeler Rd to Kinsey Ave	Medians	24 Hours
Adena Ln	From Nickel Plate Dr to End	South	24 Hours
Adios Pass	Adios Pass Lift Station	West	24 Hours
Adlo Ln	From Bingham Dr to Connolly Dr	North	24 Hours
Bingham Dr	From Kingsbridge Blvd to Adlo Ln	South and West	24 Hours
Birkdale Blvd	From E Blackwolf Run Dr to Setters Rd	South	24 Hours
Birkdale Blvd	From Setters Rd to Sunningdale Way	North	24 Hours
Birkdale Dr	From Birkdale Blvd to E 151st St	North and East	24 Hours
Briarpatch Cir	From Birkdale Dr to End	West	24 Hours
Brigg Court	From Southall Drive to End	West	24 Hours
Burntwood Way	From Tilbury Way to Helston Ave	North and East	24 Hours
Canberra Blvd	From Springmill Rd to End	North	24 Hours
Capital Spending Rd	From Viking Commander Way to Viking Commander Way	East	24 Hours
Catkins Ct	From Durmast Oak Dr to End	South	24 Hours
Cliff View Dr	From Viewpoint Ln to Starview Dr	North	24 Hours
Commander Ct	From Viking Meadows Dr to End	North	24 Hours
Cork Ct	From Durmast Oak Dr to End	South	24 Hours
Corral Ct	350 feet South of the C/L of Greyhound Pass	East and West	Sunrise to Sunset
Crosswater Way	From Sandy Cove Ln to Viewpoint Ln	North	24 Hours
Deerwalk	Freedom Trail Park Entrance	North and South	24 Hours
Del Mar Way	From Canberra Blvd to Gosford Ct	West	24 Hours
Denton Ct	From Retford Dr to End	North	24 Hours
Durmast Oak Dr	From Sawtooth Oak Cir to Cordial Ct	East	24 Hours
E Blackwolf Run Dr	From 151st St to W Blackwolf Run Dr	West	24 Hours
E Grand Park Blvd	From 191st St to 186th St	East and West	24 Hours
E Greyhound Pass	390 feet East and West of the C/L of the Monon Trail	North and South	Sunrise to Sunset
E Greyhound Pass	200 feet East of Shoreway East	North	24 Hours
East St	From Birch Street to Deer Walk Trace	East	24 Hours
Esher Ct	Between Featherstone Dr and End	West	24 Hours
Falcons Fire Dr	From Silverheels Dr to Viking Meadows Dr	West	24 Hours
Featherstone Dr	From Hythe Way to Burgess Hill Pass	North	24 Hours
George Gang Blvd	From 169th St to End	East and West	24 Hours
Glenmoore Cir	From Birkdale Blvd to End	East	24 Hours
Gosford Ct	From Del Mar Way to End	South	24 Hours
Grassy Knoll Dr	From Grassy Branch Rd to 100 ft East	North and South	24 Hours
Grassy Knoll Dr	From Azalea Ct to Redbud Ct between signs	West	24 Hours
Harbour Ridge Cir	From Birkdale Dr to End	West	24 Hours
Hazy Falls Blvd	From Viewpoint Ln to End	South	24 Hours
Helston Ave	From Kingsbridge Blvd to S Burntwood Way	North and South	24 Hours
Hendon Ct	From Tilbury Way to End	South	24 Hours
Hoover St	Between U.S. 31 to N Union St	North and South	24 Hours
Hythe Way	From Burgess Hill Pass to Featherstone Dr	South	24 Hours
Idlewind Dr	From Lake Winds Dr to End	North	24 Hours
Karsten Cir	From Birkdale Blvd to End	East Side	24 Hours
Kempson Ct	From Retford Dr to End	North	24 Hours
Kimberly Ave	From Kingsbridge Blvd to Stroud Ln	South	24 Hours
Knobstone Way	From Ogala Dr to Adena Ln	East	24 Hours
Knottingly Way	From Kingsbridge Blvd to Stroud Ln	South	24 Hours
Lakes End Ct	From Roudebush Way to End	West	24 Hours
Lakes End Dr	From Mere Blvd to Roudebush Way	West	24 Hours

Exhibit A

Figure 9

Sec. 58-354. Restricted parking zones

Street	*Location of Restricted Parking Zone*	*Side of Street*	*Restrictions*
Lichfield Ln	From Tilbury Way to End	South	24 Hours
Maidstone Ave	From Kingsbridge Blvd to Stroud Ln	South	24 Hours
Majestic Oak Ct	From George Gang Blvd to End	North	24 Hours
Miller Way	From Glen Way to George Gang Blvd	North	24 Hours
N Union St	Between Penn St and Hoover St	East	24 Hours
N Union St	From Hoover St to 100 ft South	West	24 Hours
N Union St	From SR 32 to Oak Alley	West	24 Hours
Nickel Plate Dr	From Crosswater Way to Ogala Dr	West	24 Hours
Nickel Plate Dr	From Crosswater Way North to End	East	24 Hours
Oak Hollow Ct	From Birkdale Dr to End	North	24 Hours
Ogala Dr	From Nickel Plate Dr to End	South	24 Hours
Park St	From S Union St to US 31	North	24 Hours
Park St	From Mill St to 50 ft West	South	24 Hours
Pate Hollow Ct	From Ogala Dr to End	East	24 Hours
Pennsy Way	From Ogala Dr to End	East	24 Hours
Post Oak Ct	From Durmast Oak Dr to End	South	24 Hours
Pristine Ct	From George Gang Blvd to End	South	24 Hours
Racetime Rd	From Oak Ridge Rd to Viking Sunrise Ln	South	24 Hours
Retford Dr	From Tilbury Way to End	South and East	24 Hours
Riverbank Dr	From Starview Dr to End	South	24 Hours
Roudebush Way	From Lakes End Dr to End	North	24 Hours
Saddlehorn Dr	From Carey Rd to Windmill Dr	North and South	24 Hours
Saddlehorn Dr	From Saddlehorn Ct to Windmill Dr	South	24 Hours
Sandy Cove Ln	From Crosswater Way to End	East	24 Hours
Shady Lake Dr	From Mere Blvd to End	West and South	24 Hours
S Union St	Bridge over Cool Creek Tributary (AKA - Anna Kendall Drain)	East	24 Hours
Southall Dr	From Kingsbridge Blvd to Brigg Ct	South	24 Hours
Southall Dr	From Brigg Ct to Kingsbridge Blvd	East	24 Hours
Southridge Ln	From 126 Southridge Ln to S Union St	North	24 Hours
Starview Dr	From Timber Bluff Rd to Hazy Falls Blvd	East	24 Hours
State Road 32	See figures 9a, 9b, 9c, 9d		See figures 9a, 9b, 9c, 9d
Storm Jib Ct	From Holly Lane Farms Dr to End	West	24 Hours
Stroud Ln	From Helston Ave to Knottingly Way	West	24 Hours
Sunningdale Way	From Birkdale Blvd to Birkdale Dr	South	24 Hours
Swinton Way	From Tilbury Way to End	South	24 Hours
Tilbury Way	From Burntwood Way to Redford Dr	West	24 Hours
Timber Bluff Rd	From Starview Dr to End	South	24 Hours
Tourmaline Dr	From Addison Ct to End	North	24 Hours
Tournament Trl	From Sun Park Dr to Wheeler Rd	North and South	24 Hours
Viewpoint Ln	From Crosswater Way to End	West	24 Hours
Viking Commander Way	From Viking Lair Rd to Viking Meadows Dr	South, West, and North	24 Hours
Viking Meadows Dr	From Silverheels Dr to Falcons Fire Dr	West	24 Hours
Village Park North Dr	From Carey Rd to 100 ft West	North and South	24 Hours
Vine Alley	20 feet from Union St	North	24 Hours
W Blackwolf Run Dr	From E Blackwolf Run Dr to E Blackwolf Run Dr	East	24 Hours
Walnut St	Between State Road 32 to Penn St	East	See figures 9a, 9b, 9c, 9d
Warner Trail	Merrimac subdivision entrance on pavement between grass covered medians, 300 feet north of intersection with 146th St	Middle of Medians	24 Hours
Warrington Ave	From Kingsbridge Blvd to Stroud Ln	North	24 Hours
Wendover Ave	From Tilbury Way to Petersfield Ln	North	24 Hours
Workington Cir	From Workington Way to End	South	24 Hours

Exhibit A

Figure 9

Sec. 58-354. Restricted parking zones

Street	*Location of Restricted Parking Zone*	*Side of Street*	*Restrictions*

Exhibit A Continued

Figure 9 A-D

Sec 58-354.1 Parking restriction on SR 32

GREENFIELD #30-12-057

NOTICE OF OFFICIAL ACTION

OF

INDIANA DEPARTMENT OF TRANSPORTATION

Whereas, under and by virtue of the Statutes of the State of Indiana relative to traffic regulation, the Indiana Department of Transportation has the authority and the duty to adopt regulations in the interest of the safety and convenience of the traveling public using the highways, including streets in cities and towns, under the control of said Department, be it known that the following traffic regulation is hereby adopted.

Parking shall be controlled on SR 32 in Westfield, Hamilton County as follows:

"**NO PARKING 2 AM TO 6 AM**" on north side of SR 32 from the center line of Mill Street (Westlea Drive) to a point 252 feet east of the centerline of Mill Street (Westlea Drive), a distance of approximately 252 feet.

"**2 HOUR PARKING 6 AM TO 2 AM**" on north side of SR 32 from the center line of Mill Street (Westlea Drive) to a point 252 feet east west of the centerline of Mill Street (Westlea Drive), a distance of approximately 252 feet.

"**NO PARKING 2 AM TO 6 AM**" on south side of SR 32 from the center line of Mill Street (Westlea Drive) to a point 291 feet east of the centerline of Mill Street (Westlea Drive), a distance of approximately 291 feet.

"**2 HOUR PARKING 6 AM TO 2 AM**" on south side of SR 32 from the center line of Mill Street (Westlea Drive) to a point 291 feet east of the centerline of Mill Street (Westlea Drive), a distance of approximately 291 feet.

"**NO PARKING**" on north side of SR 32 from a point 252 feet east of the centerline of Mill Street (Westlea Drive) to a point 55 feet east of the centerline of Union Street, a distance of approximately 360 feet.

"**NO PARKING**" on south side of SR 32 from a point 291 feet east of the centerline of Mill Street (Westlea Drive) to a point 246 feet east of the centerline of Union Street, a distance of approximately 513 feet.

"**NO PARKING 2 AM TO 6 AM**" on the north side of SR 32 from a point 55 feet east of the centerline of Union Street to a point 25 feet west of the center line of Cherry Street, a distance of approximately 685 feet.

Exhibit A Continued

Figure 9 A-D

Sec 58-354.1 Parking restriction on SR 32

"2 HOUR PARKING 6 AM TO 2 AM" on the north side of SR 32 from a point 55 feet east of the centerline of Union Street to a point 25 feet west of the center line of Cherry Street, a distance of approximately 685 feet.

"**NO PARKING 2 AM TO 6 AM**" on the south side of SR 32 from a point 246 feet east of the centerline of Union Street to a point 25 feet west of the center line of Cherry Street, a distance of approximately 493 foot.

"2 HOUR PARKING 6 AM TO 2 AM" on the south side of SR 32 from a point 246 feet east of the centerline of Union Street to a point 25 feet west of the center line of Cherry Street, a distance of approximately 493 feet.

NOTE: This action amends and/or supersedes Official Action #3012050 and other previous official actions at the aforementioned location.

Recommended for approval by: _____ 10/31/12
Gerry J. Montgomery, District Traffic Engineer — Date
Indiana Department of Transportation

Approved by: _____ 10/31/12
Brandye Herldrickson, District Deputy Commissioner — Date
Indiana Department of Transportation

Date Installed: 1/15/13 W.O.# 11144

Exhibit A Continued

Figure 9 A-D

Sec 58-354.1 Parking restriction on SR 32

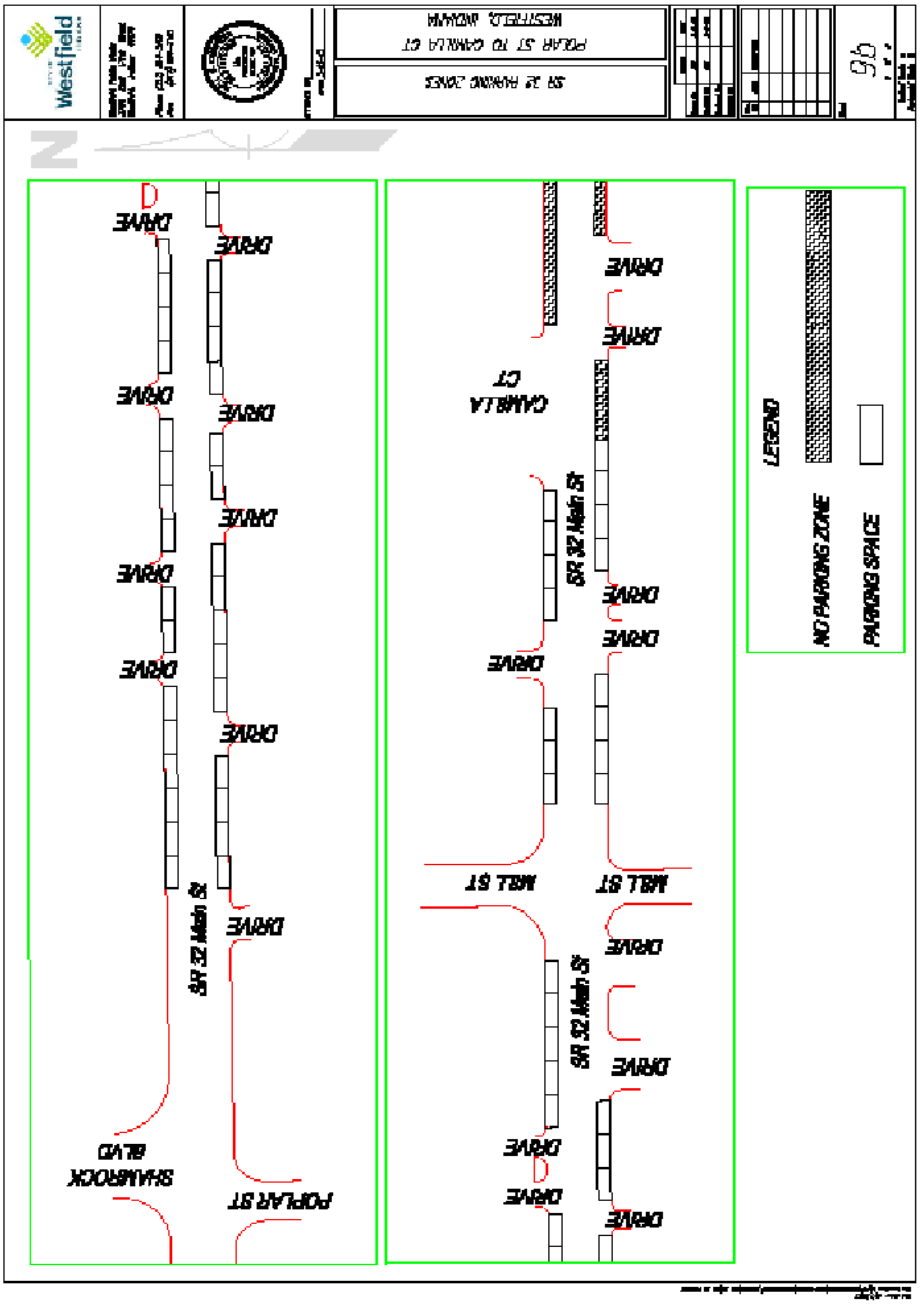

Exhibit A Continued

Figure 9 A-D

Sec 58-354.1 Parking restriction on SR 32

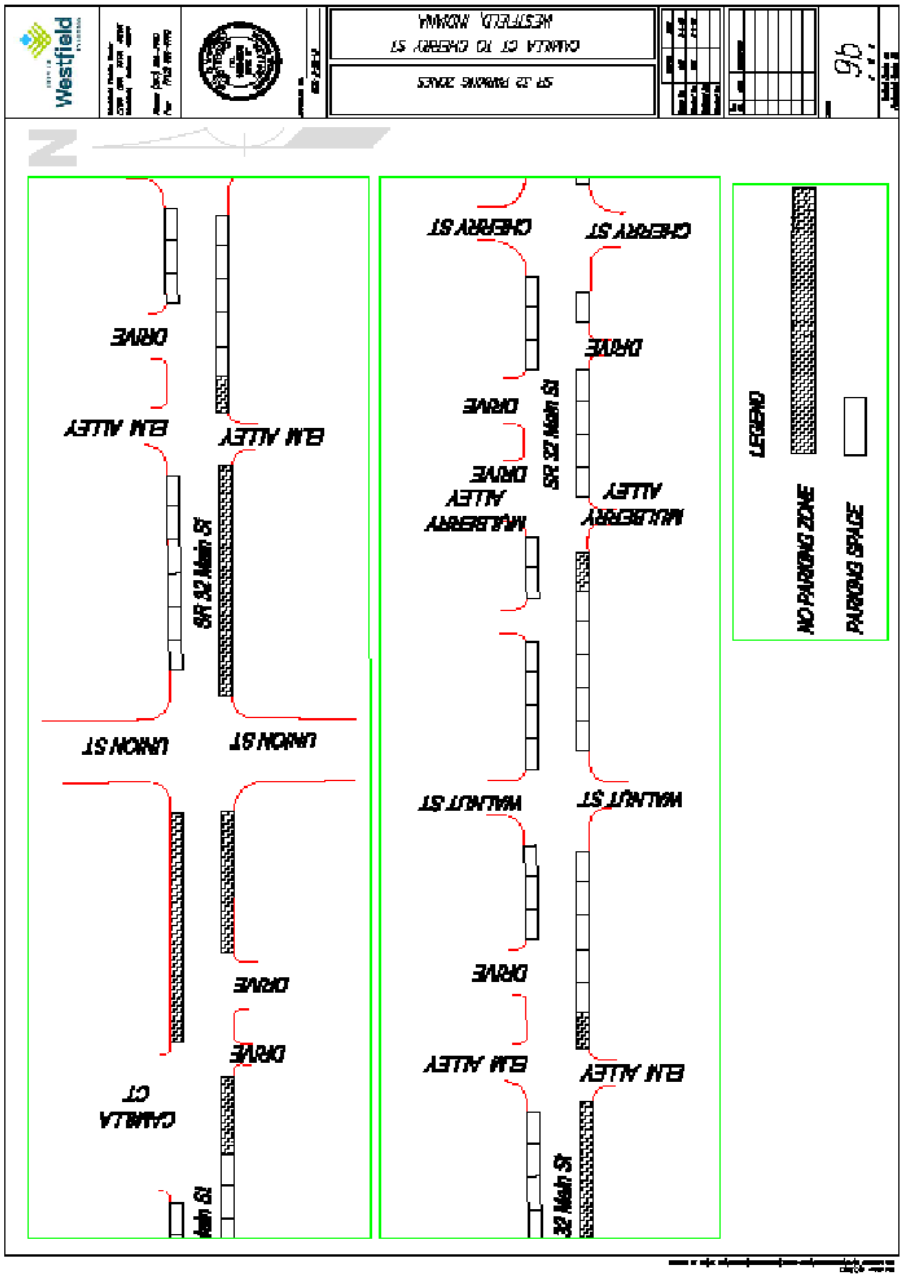

Exhibit A Continued

Figure 9 A-D

Sec 58-354.1 Parking restriction on SR 32

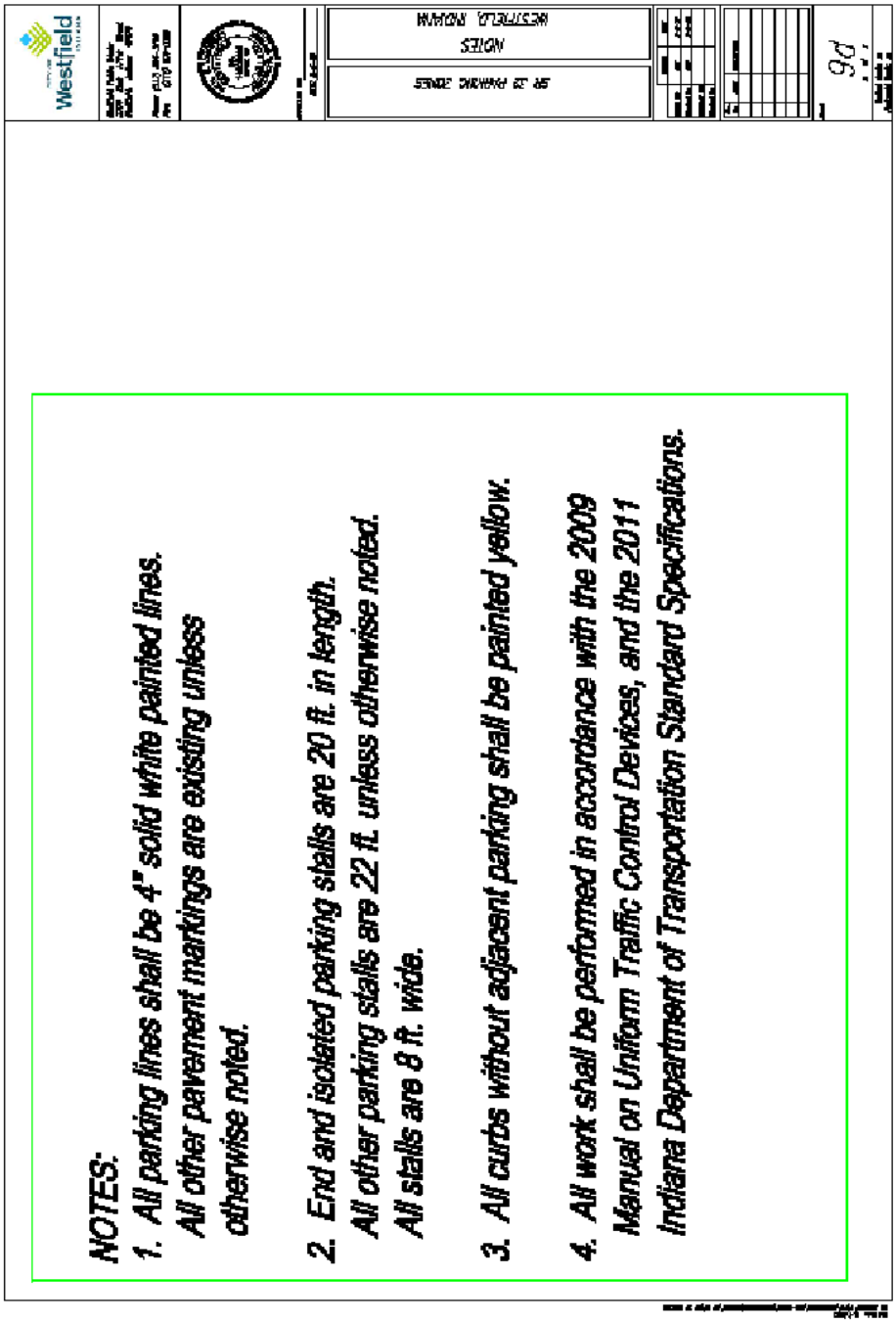

"EXHIBIT E"

Figure 9E

Sec. 58-355. Parking Zones Restrictions (SR 32)

NOTICE OF OFFICIAL ACTION
OF
INDIANA DEPARTMENT OF TRANSPORTATION

FOR OFFICIAL ACTION

FORM T-74
Page 1 of 1

DATE: August 13, 2007

ROUTE: SR 32

CITY OR COUNTY: Westfield
Hamilton County

FILE #: 07-022-E

TO: WESTFIELD TOWN COUNCIL

The Indiana Department of Transportation proposes to make certain traffic improvements on SR 32 in Hamilton County.

In order to facilitate the movements of traffic over the route and conform with standards set up by the Indiana Department of Transportation, the following traffic controls must be established as determined by proper engineering investigation.

It is agreed by the undersigned on behalf of the Town that the following controls are satisfactory.

CONTROLS TO BE ESTABLISHED

Parking shall be controlled on SR 32 in the town of Westfield, Hamilton County as follows:

"No Parking 2 AM to 6 AM" shall be established on the north and south side of SR 32 for marked parking spaces between the east corners of Mill Street (Westlea Drive) on SR 32 to the west corners of Cherry Street on SR 32, a distance of approximately 2,150 feet.

"Two Hour Parking," notwithstanding the foregoing parking restricting, two hour parking shall be established on the north and south side of SR 32 for marked parking spaces between the east corners of Mill Street (Westlea Drive) on SR 32 to the west corners of Cherry Street on SR 32, from the hours of 6 AM to 2 AM, a distance of approximately 2,150 feet.

DATE August 17, 2007

SIGNED [signature]

TITLE President

TOWN Westfield

State Form 22498R

"EXHIBIT E"

Figure 9E

Sec. 58-355. Parking Zones Restrictions (SR 32)

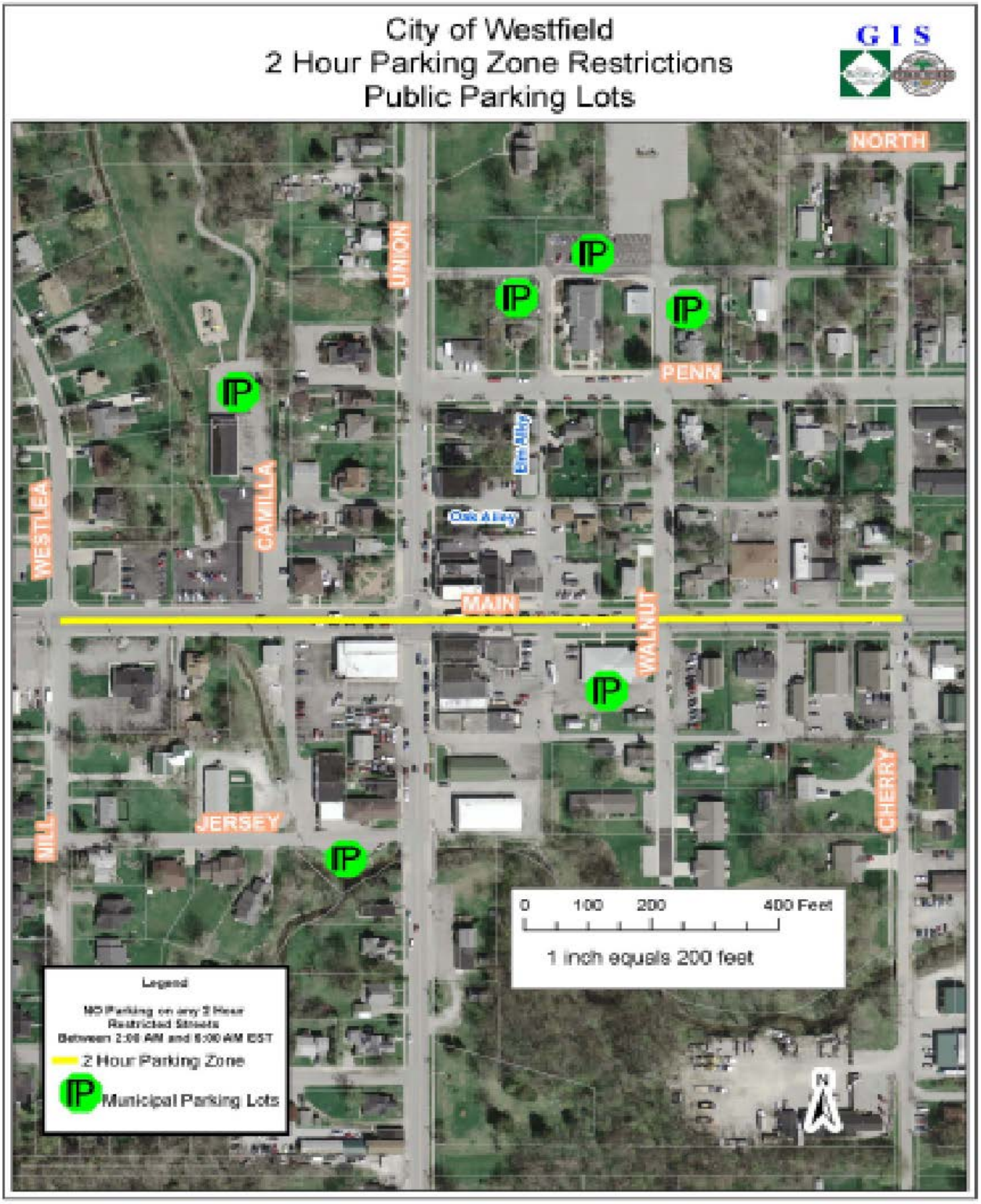

"EXHIBIT E"

Figure 9E - 1

Sec. 58-355.1 Parking Zones Restrictions (See Exhibit 9E - 2)

Two (2) Hour Parking Zones Restrictions - Mon. - Sat.
Mon. - Sun. (2 am to 6 am)

Street	***Location of Restricted Parking Zone***	***Side of Street***	***Property Address Block Zones***
Jersey St	Jersey St Parking Lot	South	100 - 130 Jersey St
Penn St	Union St to Elm Alley	South	100 - 120 Penn St
State Road 32	Between Mill St and Cherry St	North and South	100 Block of W Main St & 100 & 200 Blocks of E Main St
N Union St	Between SR 32 to Penn St	East	100 Block of N Union St
N Union St	Between Oak Alley to Penn St	West	100 Block of N Union St
S Union St	Between SR 32 to Jersey St	East and West	100 Block of S Union St

"EXHIBIT E"

Figure 9E - 2

Sec. 58-355.2 Parking Zones Restrictions Map

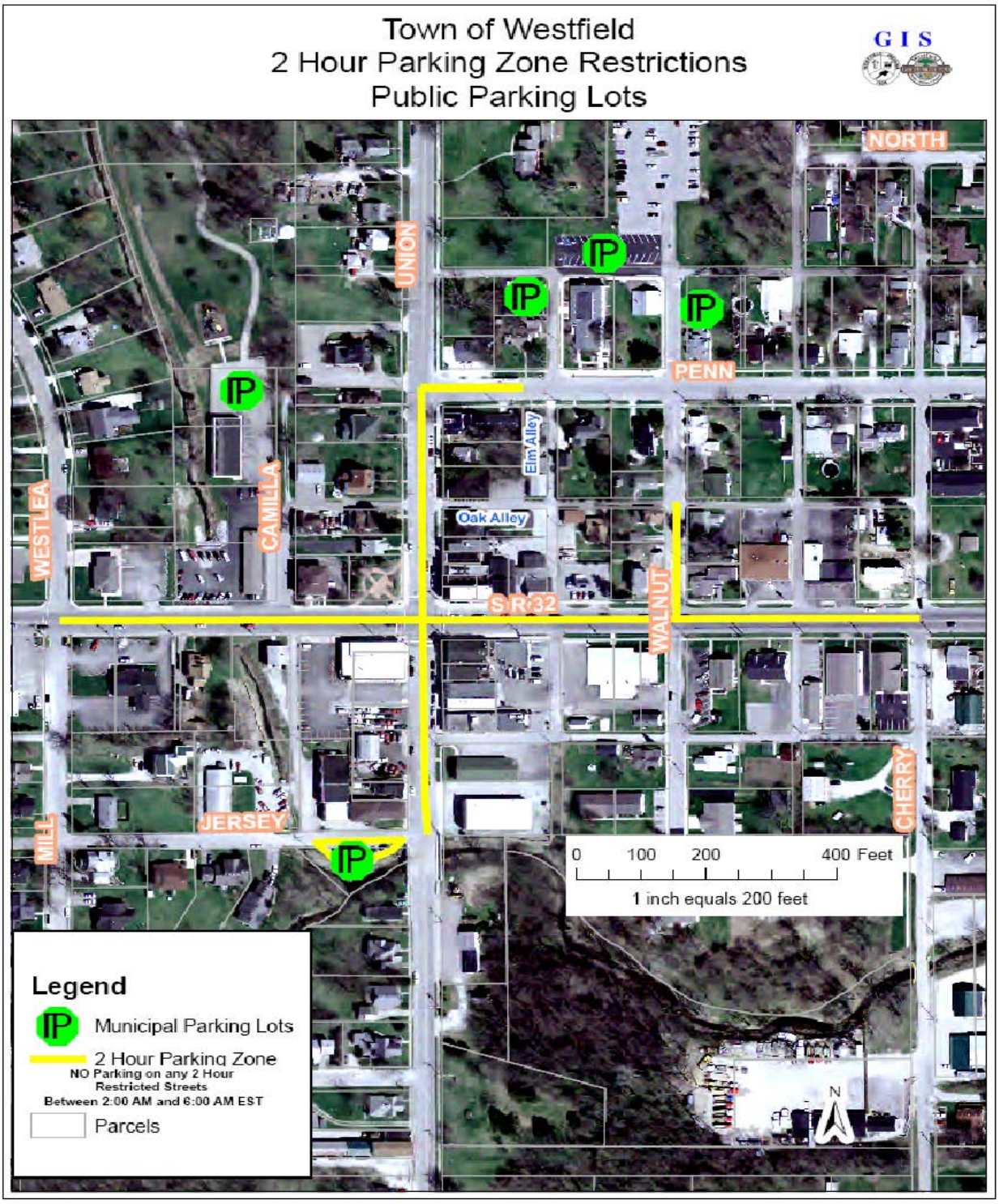

"EXHIBIT E"

Figure 9E - 3

Sec. 58-355.3 Parking Zones Restrictions Penalties

Penalties for 2 Hour Parking Restriction Zones

A. Each violator of the restrictions and provisions of this traffic offense shall pay a fine and penalty to the City of Westfield, in the sum of ten dollars ($10), if paid within seven (7) days of the date of the time of issuance of the traffic offense. Additional late fees shall be assessed based upon the following fine schedule:

1. Unpaid between eight and fourteen (8-14) days of the date of issuance: Twenty dollars ($20)

2. Unpaid between fifteen and twenty-one (15-21) days of the date of issuance: Forty dollars ($40)

3. Unpaid between twenty-two and twenty-eight (22-28) days of the date of issuance: Sixty dollars ($60)

4. Unpaid between twenty-nine and thirty-five (29-35) days of the date of issuance: Eighty dollars ($80)

5. Unpaid after thirty-six (36) days of the date of issuance: One Hundred dollars ($100)

B. Any Vehicle having three (3) UNPAID parking violations in excess of sixty (60) days after the date of issuance that is found in a Parking Zone Restriction Area is subject to being restrained by having a wheel boot installed by employees of the City of Westfield, until such time as all outstanding fines and fees are paid in full. In addition, there will be a twenty-five dollar ($25) fee for the removal of wheel boot. It is the discretion of the Chief of Police to have motorcycles and/or any other vehicles towed to safe storage in lieu of using the wheel boot. Said vehicle will be released only after payment of all fines and fees are paid and full, and any costs incurred by the city for the towing of the vehicle.

C. Any attempt to evade this ordinance by a motorist by moving their vehicle from one parking restriction zone parking spot to another parking restriction zone parking spot will be deemed in violation of this ordinance.

D. In the event that such a fine has not been paid within ninety (90) days of the date of the issuance, the violator may be docketed in the Hamilton County Courts and prosecuted as a Class C infraction. In such event, the violator shall be obligated to pay any costs imposed by reason of the docking with the Hamilton County Courts in addition to the fines prescribed herein.

Exhibit A

Figure 10

Sec. 58-356. Alleys

Alley name	***Alley location***
Amber Alley	Between Park St and Jersey St
East Alley	Between SR 32 and Clover Alley
Elm Alley	Between Penn St and Vine Alley
Hickory Alley	Between N Union St and East St
Mulberry Alley	Between Vine Alley and North St
Oak Alley	Between Camilla Ct and N Union St
Oak Alley	Between N Union St and Cherry St
Tulip Alley	Between Maple St and Popular St
Vine Alley	Between Cherry St and S Union St
West Alley	Between Jersey St and SR 32

Exhibit A

Figure 11

Sec. 58-357. Four-way stop intersections in alleys

Exhibit A

Figure 12

Sec. 58-358. Three-way stop intersections in alleys

Hickory Alley	at	N Walnut St
Vine Alley	at	S Walnut St

Exhibit A

Figure 13

Sec. 58-359. Two-way Stop intersections in alleys

Amber Alley	at	Jersey St
East Alley	at	Penn St
Elm Alley	at	Penn St
Hickory Alley	at	N Cherry St
Mulberry Alley	at	Penn St
Mulberry Alley	at	Oak Alley
Oak Alley	at	Elm Alley

Exhibit A

Figure 14

Sec. 58-359. One-way stop intersections in alleys

Amber Alley	at	Park St
East Alley	at	State Road 32
Elm Alley	at	State Road 32
Hickory Alley	at	East St
Hickory Alley	at	N Union St
Oak Alley	at	Cherry St
Oak Alley	at	N Union St
Oak Alley	at	Walnut St
Tulip Alley	at	Maple St
Tulip Alley	at	Popular St
Vine Alley	at	Westfield Blvd
West Alley	at	Jersey St

Exhibit A

Figure 15

Sec. 58-361. Yield signs in alleys

Amber Alley	at	Tulip Alley
Elm Alley	at	Vine Alley
Hickory Alley	at	East Alley
Mulberry Alley	at	Vine Alley
Mulberry Alley	at	Hickory Alley

Exhibit A

Figure 16

Sec. 58-362. City of Westfield Street Ownership

FULL STREET NAME
ABBEDALE CT
ABBOTSFORD DR
ADDISON CT
ADENA LN
ADIOS CT
ADIOS PASS
ADLO LN
ADMIRAL WAY N
AGATE LN
ALAMEDA PL
ALEXANDRIA CT
ALEXANDRIA DR
ALLEN CT
ALPHA DR
ALSONG CT
ALVERDO LN
AMBERLEAF TRL
AMBERWOOD CT
AMBIA CIR
AMESBURY PL
AMKEY CT
AMKEY WAY
ANNABEL CT
ANNAPOLIS DR
APOLLO PKY
ASCOT HILLS DR N
ASCOT HILLS DR S
ASHFIELD DR
ATHENS PL
AUSTRIAN CT
AUSTRIAN PINE WAY
AYERS LN
AZALEA CT
BAINBRIDGE CT
BALDWIN CT
BALI HAI CT
BARLEY CIR
BEACH CLUB DR
BEACON BLVD
BEACON CT
BEACON PARK DR
BEACON WAY
BEECHNUT DR
BEECHWOOD DR
BELLE FORCH CT
BELVEDERE PL

Exhibit A

Figure 16

Sec. 58-362. City of Westfield Street Ownership

FULL STREET NAME
BETHESDA CIR
BILLITER CT
BINGHAM DR
BIRCH ST
BIRDSEYE DR
BIRKDALE BLVD
BIRKDALE DR
BIXBY DR
BLACKBERRY CT
BLACKBURN RD
BLOOMFIELD CT
BLUEFLAG CT
BOCA GRANDE CT
BOKEELIA BND
BOLTON CIR
BOWIE DR
BRADENTON CT
BRASSEUR LN
BRIARPATCH CIR
BRIDGEPORT DR
BRIDGEWATER CLUB BLVD
BRIDLEWOOD CIR
BRIDLEWOOD DR
BRIDLEWOOD LN
BRIGG CT
BRIGHT BEAM CT
BROMLEY WAY
BROOKHOLLOW DR
BROOKSBURG DR
BUENA VISTA DR
BUFFALO CIR
BURGESS HILL PASS
BURKET CT
BURKET DR
BURNTWOOD WAY
BUXTON CT
BUXTON DR
CADEN CT
CAITLIN WAY
CAMILLA CT
CANBERRA BLVD
CAPITAL SPENDING RD
CAPTIVA WAY
CAREY GLEN CT
CAREY RD
CARTER CT

Exhibit A

Figure 16

Sec. 58-362. City of Westfield Street Ownership

FULL STREET NAME
CARTHAGE CIR
CASEY RD
CATHERINE DR
CATKINS CT
CEDARBROOK DR
CENTENNIAL RD
CHALET CIR
CHALLENGER DR
CHAMBERLAIN DR
CHAMPION CIR
CHANCELLORS CT
CHANCELLORS RIDGE WAY
CHANNELBURG BLVD
CHELTENHAM DR
CHERRYWOOD CT
CHEYENNE CIR
CITATION CT
CITATION RD
CLARKS HILL WAY
CLEARBROOK ST
CLIFF VIEW DR
COLFAX LN
COLLEGE AVE
COMMANDER CT
COMMERCE DR
COMMERCIAL ST
COOL CREEK CIR
COOL CREEK PARK RD
COPPER TREE WAY
CORBY CT
CORK CT
CORNFLOWER CT
CORRAL CT
CORSICAN CIR
COUNTFLEET CT
COUNTRY PLACE
COUNTRYSIDE BLVD
CREEKWOOD DR
CREST POINT DR
CRESTON CT
CRISTIN CIR
CRISTIN WAY
CROCUS CT
CROSS CREEK CIR
CROSSWATER WAY
CURRY LN

Exhibit A

Figure 16

Sec. 58-362. City of Westfield Street Ownership

FULL STREET NAME
CYCLAMEN CHASE
CYNTHIA CT
CYPRIAN CIR
DAN PATCH CT
DAN PATCH LN
DANDBORN DR
DANDBORN GRN
DANIEL CT
DARTOWN RD
DAVID BROWN DR
DAYLILY CT
DEAN RD
DEBBIE CT
DECLARATION DR
DEER WALK TRCE
DEERWOOD DR
DEL MAR WAY
DELRAY CT
DENTON CT
DERBY CT
DIAMENTE DR
DITCH RD
DORMONT DR
DOWNSTREAM DR
DREXLER DR
DRUMMOND PL
DUNEDIN CT
DUPONT CT
DUPONT LN
DURSLEY CT
E 147TH ST
E 151ST ST
E 156TH ST
E 161ST ST
E 169TH ST
E 171ST ST
E 175TH ST
E 181ST ST
E 186TH ST
E 191ST ST
E 196TH ST
E 202ND ST
E 203RD ST
E ADMIRAL WAY S
E BLACKWOLF RUN DR
E BLOOMFIELD LN

Exhibit A

Figure 16

Sec. 58-362. City of Westfield Street Ownership

FULL STREET NAME
E CLEAR LAKE LN
E COLUMBINE LN
E EVENING ROSE WAY
E GREYHOUND PASS
E HOOVER ST
E LAREDO WAY N
E LAREDO WAY S
E PARK ST
E PINE RIDGE DR
E QUAIL RIDGE DR
E QUAIL WOOD LN
E ROWAN RUN
E SENATOR WAY
E WISTERIA WAY
EAGLETOWN RD
EAGLEWOOD CT
EARL PARK CT
EARL PARK WAY
EAST ST
ELDRED CT
ELICIA CT
ELKHORN CT
ELKHORN DR
ELKHORN WAY
ELNORA LN
ELYSE LN
EMERALD CT
EMERALD GREEN CIR
EMERALD PINES LN
EMMA CIR
ENGLISH GRN
ENTERPRISE DR
ERICA LN
ESHER COURT
ETHAN ALLEN LN
ETNA DR
ETNA GRN
EVEREST DR
FALCONS FIRE DR
FALKLAND PL
FALLS CIR
FARMVIEW CT
FARMVIEW LN
FARR HILLS DR
FEATHERSTONE DR
FERN DR

Exhibit A

Figure 16

Sec. 58-362. City of Westfield Street Ownership

FULL STREET NAME
FERNWOOD DR
FIELDGRASS RUN
FIELDSTONE CT
FILLMORE WAY
FLAT ROCK DR
FLOWING WATER WAY
FOUNDATION PKWY
FOX CT
FOX LN
FRANCIS CT
FUTCH WAY
GAITHER BLVD
GASPARILLA CT
GATESHEAD CT
GATESHEAD DR
GEORGE GANG BLVD
GLEN CT
GLEN WAY
GLENDALE CT
GLENMOORE CIR
GOLDEN HINDE WAY
GOLF CLUB BLVD
GOODTIME CT
GOSFORD CT
GRABILL DR
GRAND PARK BLVD
GRANDVIEW WAY
GRANT ST
GRASSY BRANCH RD
GRASSY KNOLL DR
GRAY RD
GREENSBORO DR
GREENWICH DR
GREYHOUND CIR
GREYHOUND CT
GUERIN WAY
GUNTHER BLVD
HADDAM LN
HADLEIGH CT
HADLEIGH PASS
HALIFAX CT
HAMPTON RD
HARBINGER CT
HARBOUR RIDGE CIR
HARVEST CT
HARVEST DR

Exhibit A

Figure 16

Sec. 58-362. City of Westfield Street Ownership

FULL STREET NAME
HARVEST MEADOWS DR E
HARVEST MEADOWS DR S
HARVEST MEADOWS DR W
HAWK CREEK CIR
HAWKS WAY
HAZY FALLS BLVD
HEATH CIR
HEATHCLIFF CT
HELSTON AVE
HENDERSON CT
HENDON CT
HIGHWOOD DR
HILLCREST DR
HINSHAW WAY
HOLLY LANE FARMS DR
HOLLY OAK DR
HONORS CIR
HORSESHOE DR
HOWDEN DR
HUNTER CT
HYMERA GRN
HYTHE WAY
IDLEWIND DR
IMMI WAY
INEZ SETTERS LN
JADEN DR
JAYSON CIR
JERSEY ST
JET STREAM BLVD
JOLIET RD
JONATHAN DR
JOSHUA CIR
JULEP LN
JUSTIN MORGAN DR
KARSTEN CIR
KELLER TER
KEMPSON CT
KENDALL CT
KENNARD LN
KERRY CT
KILBURN CT
KIMBERLY AVE
KINGS POINT CT
KINGSBRIDGE BLVD
KINSEY AVE
KIRKLIN DR

Exhibit A

Figure 16

Sec. 58-362. City of Westfield Street Ownership

FULL STREET NAME
KNIGHTON CT
KNOBSTONE WAY
KNOTTINGLY WAY
KOURTNEY PL
LA COSTA WAY
LAIR CT
LAKE WINDS DR
LAKES END CT
LAKES END DR
LAKEVILLE XING
LAMGATE DR
LAREDO CT
LEWISTON DR
LIBERTY BLVD
LIBERTY DR
LICHFIELD LN
LINN CT
LITTLE EAGLE CREEK AVE
LOCKWOOD DR
LONG COVE BLVD
LUCAS CIR
LUCAS DR
LYNTON WAY
MADELINE LN
MAE CIR
MAGGIE CT
MAIDSTONE AVE
MAJESTIC OAK CT
MAN O'WAR LN
MANASOTA CT
MANASSAS DR
MAPLE LN
MAPLE PARK DR
MAPLE ST
MAPLETON PL
MARENGO TRL
MARIETTA CIR
MARKET CENTER DR
MARKET CT
MARKLEVILLE LN
MARYPORT DR
MATLOCK CIR
MATTERHORN DR
MAYFIELD CT
MAYFIELD DR
MCINTOSH LN

Exhibit A

Figure 16

Sec. 58-362. City of Westfield Street Ownership

FULL STREET NAME
MCKINLEY CT
MEADOWCREEK DR
MEGGS ST
MELBOURNE CT
MERCURY CT
MERE BLVD
MERRIMAC DR
MIA DR
MIDDLE DR
MILHOUSEN TRL
MILL ST
MILLER WAY
MILLWOOD CIR
MISTY VIKING RD
MONMOUTH DR
MONTCLAIR DR
MONTGOMERY DR
MONTROSE LN
MORLEY CT
MORLEY LN
MORRIS MANOR CT
MULE BARN RD
MUSCATINE CIR
MUSCATINE WAY
N CHERRY ST
N UNION ST
N WALNUT ST
NAPOLEON CT
NASHUA CIR
NEW HAVEN DR
NEWBERRY LN
NEWBY CT
NEWPORT DR
NICKEL PLATE DR
NORTH ST
NORWAY SPRUCE LN
NUTTAL ST
NYLA CT
OAK HOLLOW CT
OAK MANOR DR
OAK PARK CIR
OAK PARK CT
OAK RD
OAK RIDGE RD
OGALA DR
OLD VINES DR

Exhibit A

Figure 16

Sec. 58-362. City of Westfield Street Ownership

FULL STREET NAME
OLDE BRIAR LN
OLDENBURG CIR
OLYMPUS BLVD
OLYMPUS CT
ONWARD DR
ORLAND OVLK
OVERMAN BLVD
PACER CT
PALMYRA DR
PALMYRA GRN
PALOMAR DR
PARAGON LN
PARIED OAKS LN
PARK ST
PARKHURST DR
PARKWAY CIR
PATE HOLLOW CT
PAWTUCKET DR
PEACHAVEN PL
PEARSON DR
PENN ST
PENNSY WAY
PERIWINKLE CT
PETE DYE BLVD
PETERSFIELD LN
PHEASANT RUN
PIEDMONT DR
PINE WOOD LN
PLAINVILLE DR
POPLAR ST
POST OAK CT
POTOMAC CT
PRINCETON LN
PRISTINE CT
PUNTLEDGE DR
QUINCY PL
RACETIME RD
RACHEL LN
RADFORD CT
RANIER CIR
RAYMOND LN
REDBUD CT
REDHILL RD
RETFORD DR
RICHLAND WAY
RICHTERS BLVD

Exhibit A

Figure 16

Sec. 58-362. City of Westfield Street Ownership

FULL STREET NAME
RIDDELL LN
RIDGEBROOK DR
RIDGEWOOD AVE
RIVER BIRCH RD
RIVERBANK DR
RIVERSTONE CT
ROANOKE DR
ROCKROSE CT
ROLLING CT
ROLLINGWOOD CIR
ROMALONG CT
ROMALONG LN
ROMAN CT
ROOSEVELT ST
ROSECLAIR DR
ROSEMILL DR
ROSEMOSS XING
ROUDEBUSH WAY
RUSHMORE DR
RUTHERFORD DR
S CHERRY ST
S GURLEY ST
S UNION ST
S WALNUT ST
SADDLEHORN CT
SADDLEHORN DR
SADIE LN
SALIMONIA LN
SANDY COVE LN
SANIBEL CIR
SAPPHIRE DR
SAVANNAH LN
SAWTOOTH OAK CIR
SCHWEITZER DR
SENATOR WAY
SENECA CIR
SETTERS RD
SHADOAN WAY
SHADOW LAKES DR E
SHADOW LAKES DR N
SHADOW LAKES DR W
SHADY LAKE DR
SHADY NOOK RD
SHAELYNN CT
SHELBORNE RD
SHERRY CT

Exhibit A

Figure 16

Sec. 58-362. City of Westfield Street Ownership

FULL STREET NAME
SHETLAND CT
SHINE CT
SHOREWAY EAST CT
SHOREWAY EAST DR
SHORT TER
SHOWER CT
SILVER CT
SILVER LAKES DR
SILVER THORNE WAY
SILVERHEELS DR
SLEEPY HOLLOW CT
SLEEPY HOLLOW DR
SLIPPERY ROCK CT
SMITHFIELD DR
SNOWDON DR
SOLITUDE CT
SOMERVILLE DR
SONHATSETT DR
SOUTH ST
SOUTHALL DR
SOUTHPARK DR
SOUTHRIDGE CT
SOUTHRIDGE LN
SOUTHWELL DR
SPILLWATER WAY
SPRING LAKE DR
SPRING MILL RD
SPRINGMEADOW LN
SPRUCE LN
STAFFORD DR
STARGRASS DR
STARGRASS LN
STARS PRIDE CT
STARVIEW DR
STERLING BLUFF CT
STOCKBRIDGE DR
STORM JIB CT
STORY CT
STRALEY CT
SULKY WAY
SUN PARK DR
SUNDEW CIR
SUNDIAL CT
SUNNINGDALE WAY
SUNSHINE CT
SUPER STAR CT

Exhibit A

Figure 16

Sec. 58-362. City of Westfield Street Ownership

FULL STREET NAME
SUPER STAR DR
SUSAN CT
SWINTON WAY
SYCAMORE ST
TARPON BAY DR
THATCHER LN
TILBURY WAY
TILLER CT
TIMBER BLUFF RD
TIMBERBROOK RUN
TOMLINSON RD
TORREY CT
TOURMALINE DR
TOWNE RD
TRESCOTT DR
TRIBUTARY CT
TRIFECTA WAY
TRILLIUM CT
TROTTER CT
TROY DR
TROY LN
UPDIKE CIR
USEPPA CT
VALDOSTA PL
VALLEY CT
VALLEYVIEW DR
VERNON PL
VIBURNUM RUN
VICTORY CT
VIEWPOINT LN
VIKING COMMANDER WAY
VIKING LAIR RD
VIKING MEADOWS DR
VIKING SUNRISE LN
VILLAGE PARK CIR
VILLAGE PARK EAST DR
VILLAGE PARK NORTH DR
VILLAGE PARK SOUTH DR
VILLAGE PARK WEST DR
W 151ST ST
W 156TH ST
W 159TH ST
W 161ST ST
W 166TH ST
W 169TH ST
W 171ST ST

Exhibit A

Figure 16

Sec. 58-362. City of Westfield Street Ownership

FULL STREET NAME
W 186TH ST
W 191ST ST
W ADMIRAL WAY S
W BLACKWOLF RUN DR
W CLEAR LAKE CT
W CLEAR LAKE LN
W COLUMBINE LN
W EVENING ROSE WAY
W GREYHOUND PASS
W HOOVER ST
W JEFFERSON ST
W LAREDO WAY S
W MADISON ST
W MAY APPLE CIR
W PINE RIDGE DR
W QUAIL WOOD LN
W ROWAN CT
W ROWAN RUN
W SENATOR WAY
W TANSEY XING
WALCOTT DR
WANATAH CIR
WANATAH TRL
WARNER TRL
WARRINGTON AVE
WASHINGTON ST (EAGLETOWN)
WASHINGTON ST (JOLIETVILLE)
WATERTOWN DR
WENDOVER AVE
WENTZ DR
WESTERN WAY
WESTFIELD BLVD
WESTFIELD PARK RD
WESTLEA DR
WETHERINGTON DR
WHEATFIELD CT
WHEATFIELD LN
WHEELER RD
WHITE WILLOW DR
WHITEBARK CT
WHITNEY RD
WILDFLOWER CT
WILDFLOWER LN

Exhibit A

Figure 16

Sec. 58-362. City of Westfield Street Ownership

FULL STREET NAME
WILDRYE DR
WILLIAMSON LN
WILLOW CREEK WAY
WIND SKIP CIR
WINDMILL CIR
WINDMILL DR
WINDWOOD CIR
WINSLOW DR
WOLCOTT CT
WOOD HOLLOW CT
WOODCREST CT
WOODSAGE CT
WOODSIDE DR
WOODSTREAM CT
WORKINGTON CIR
WORKINGTON WAY
WORTH CT
YEOMAN WAY
ZACHARY LN
ZEPHYR WAY

Exhibit A

Figure 17

Sec. 58-363 Reserved Parking Lots

Name	***Location***	***Restriction/Use Limitation***
Asa Bales Park (North)	205 W. Hoover Street	Park Patrons Only
Freedom Trail	500 Deer Walk Trace	Park Patrons Only
Liberty Park	16001 Westfield Boulevard	Park Patrons Only
Quaker Park	17501 Dartown Road	Park Patrons Only
Raymond Worth Park	16301 Little Eagle Creek Avenue	Park Patrons Only
Simon Moon Park	2710 E. 171st Street	Park Patrons Only

Exhibit A

Figure 17.1

Sec. 58-363.1 No Parking Locations in City Parks

Name	***Location***	***Restriction/Use Limitation***
Freedom Trail	500 Deer Walk Trace	No Parking Anytime in Emergency Turn Around Lane or in Front of Paved Access Roads
Monon Trail Head	1155 E. Greyhound Pass	No Parking Anytime on Circle Drive