0904-DP-06
09-06-31-00-00-012.001
17950 Grassy Branch Road
Exhibit 2

N
W E
S
Not To Scale

Aerial Location Map

Site

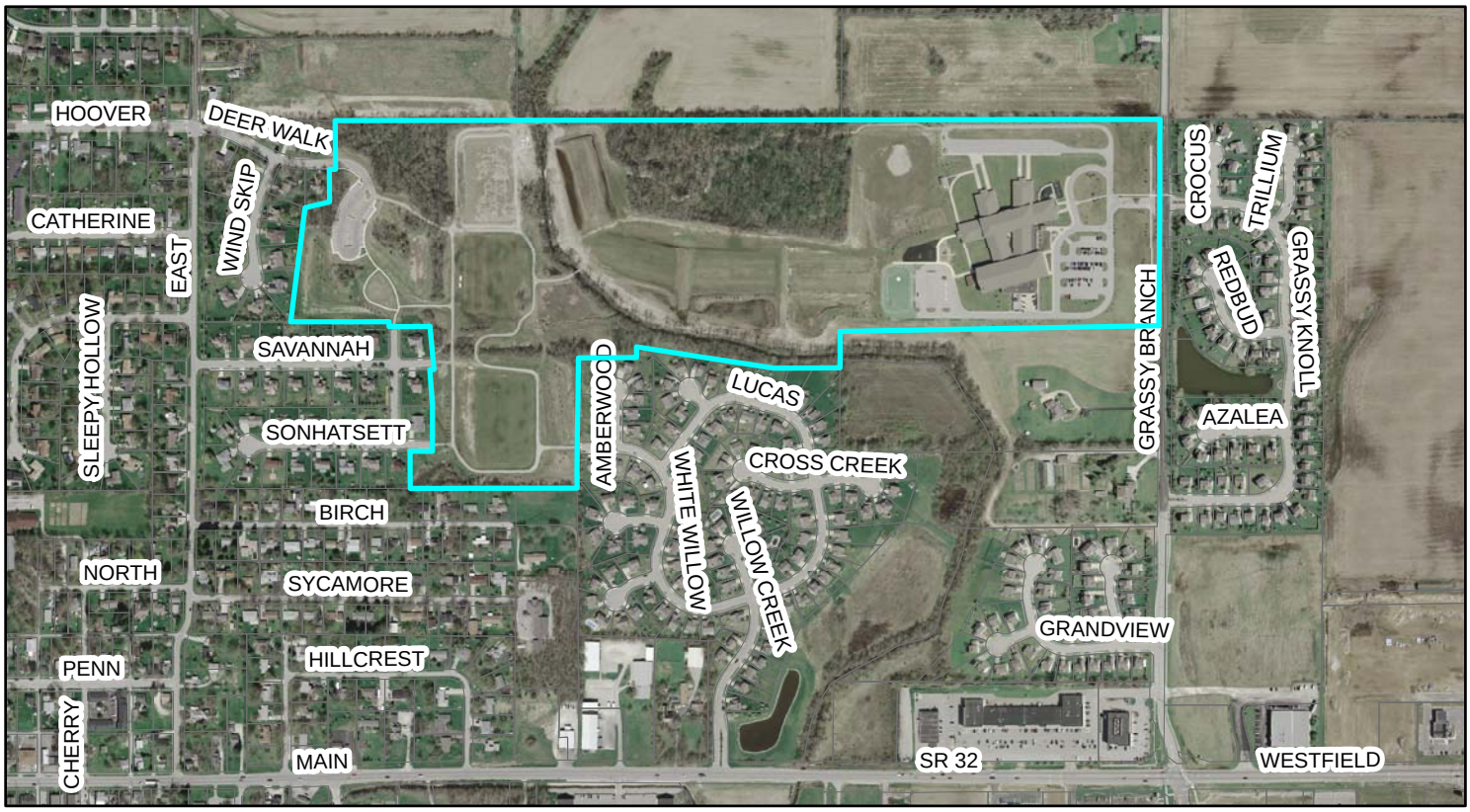

Zoning Map

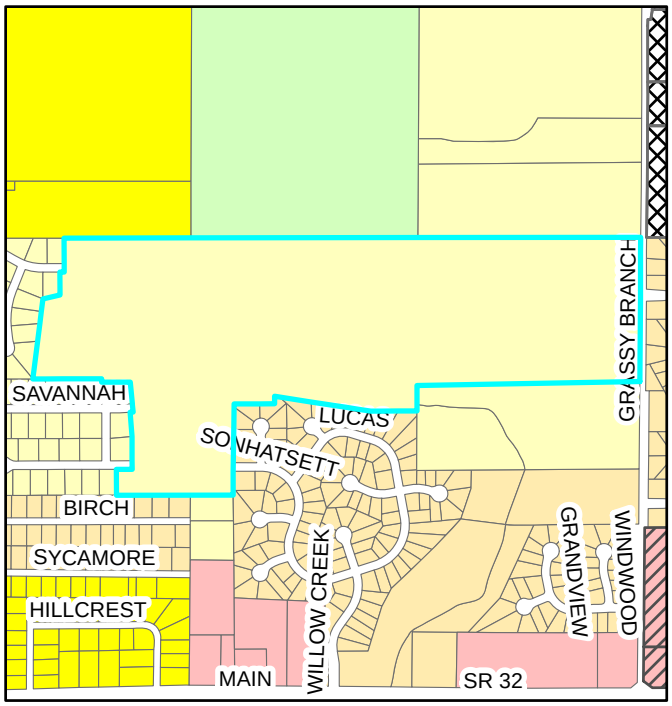

- Agricultural-Single Family 1
- Single Family 2
- Single Family 3
- Single Family 4
- Local Business
- Local Business-Planned Development
- Planned Unit Development

Existing Land Use Map

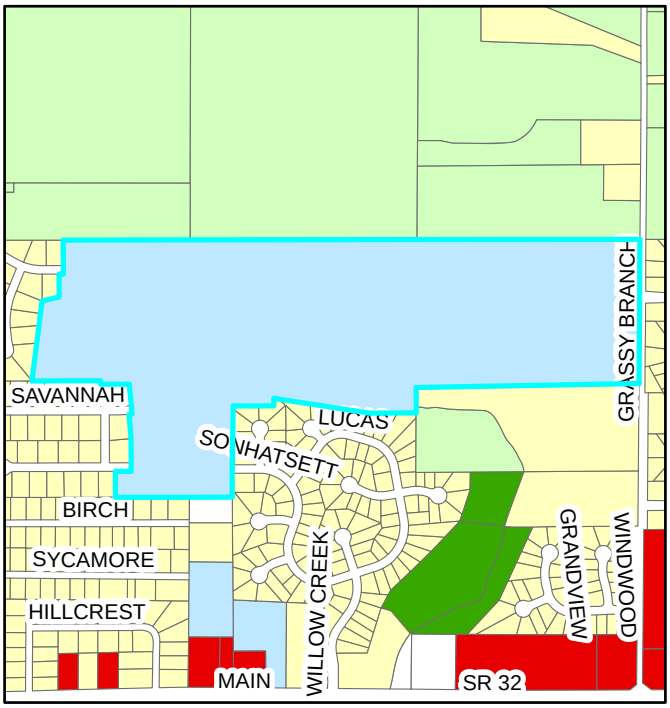

- Agriculture
- Residential
- Institutional
- Commercial
- Recreation
- Vacant

L:\West_GIS\Planning\Petitions\APC\0904-DP-06.mxd (April 2, 2009)