Westfield Monon Trail
and
Midland Trace Trail
Sign Placement

The City of Westfield Parks Department

Contact Information:
Melody Jones
Parks Director

2728 E. 171st St.
Westfield, IN 46074

Phone: 317.804.3185
mjones@westfield.in.gov

Westfield Public Works

The City of Westfield and Washington Township Monon Trail and Midland Trace Trail Sign Locations

1 in = 1 miles

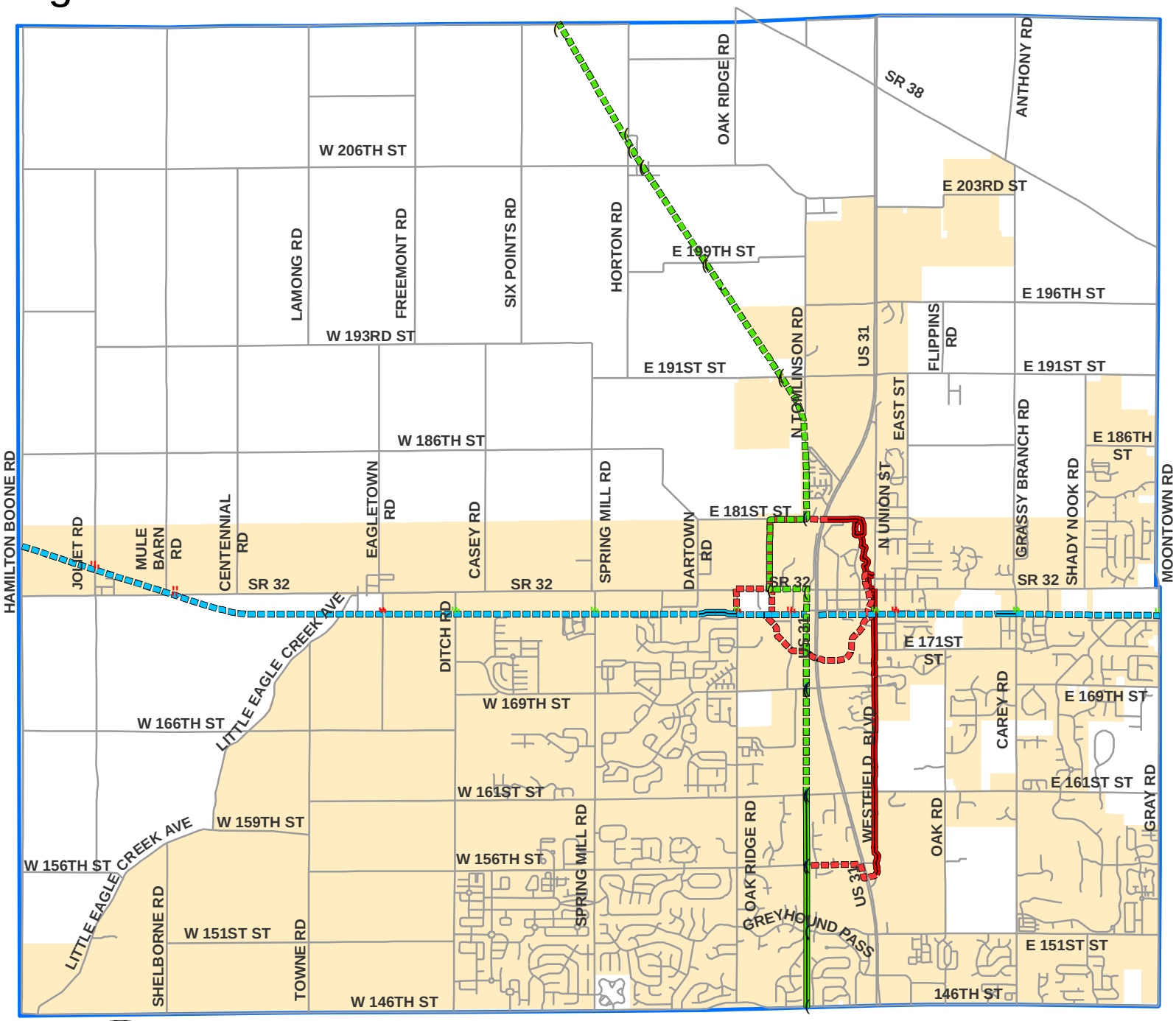

Monon Trail Signs

PLACED

(No

(Yes

Monon Trail

Existing

Proposed

Monon Midland Loop

Existing

Proposed

Midland Trail Signs

PLACED

" No

" Yes

Midland Trail

Existing

Proposed

Streets

Washington Township

Westfield City Limits

L:\GIS_Processing\Department_Projects\Parks\Monon_Midland_Trace_Sign_Locations_09_09_18_LW.mxd

Click here to return to map

Westfield Monon Trail Signs

146th ST

Sign ID – MON_01
North side 146th ST

Sign ID – MON_01
North side 146th ST

Click here to return to map

Westfield Monon Trail Signs

GREYHOUND PASS

Sign ID – MON_03
North side Greyhound Pass

Sign ID – MON_03
North side Greyhound Pass

Sign ID – MON_02
South side Greyhound Pass

Sign ID – MON_02
South side Greyhound Pass

Click here to return to map

Westfield Monon Trail Signs

156th ST

Sign ID – MON_05
North side 156th ST

Sign ID – MON_05
North side 156th ST

Sign ID – MON_04
South side 156th ST

Sign ID – MON_04
South side 156th ST

Click here to return to map

Westfield Monon Trail Signs

161st ST

Sign ID – MON_07
North side 161st ST

Sign ID – MON_07
North side 161st ST

Sign ID – MON_06
South side 161st ST

Sign ID – MON_06
South side 161st ST

Click here to return to map

Westfield Monon Trail Signs

169th ST

Sign ID – MON_07
North side 169th ST

Sign ID – MON_07
North side 169th ST

Sign ID – MON_06
South side 169th ST

Sign ID – MON_06
South side 169th ST

Click here to return to map

Westfield Monon Trail Signs

181st ST

Sign ID – MON_12
North side 181st ST

Sign ID – MON_12
North side 181st ST

Click here to return to map

Midland Trace Trail Sign Information

TRAIL NAME	SIGN ID	LOCATION	SPONSOR	PLACED	DATE INSTALLED
Midland	MID_01	West side Gray RD	Greenways Foundation	Yes	6/8/07
Midland	MID_02	East side Carey RD	Washington Township Parks and Recreation	Yes	4/16/07
Midland	MID_03	West side Carey RD	Acorn Farm	Yes	6/8/07
Midland	MID_04	East side Cherry ST		No	
Midland	MID_05	West side Cherry ST	Hamilton County Visitors Bureau	No	
Midland	MID_06	East side Union ST	The Anderson Corporation	Yes	5/11/07
Midland	MID_07	West side Union ST	Tradewinds	Yes	5/11/07
Midland	MID_08	East side Westfield Park RD		No	
Midland	MID_09	West side Westfield Park RD		No	
Midland	MID_10	East side Oak Ridge RD		No	
Midland	MID_11	West side Oak Ridge RD	B F & S	Yes	6/15/09
Midland	MID_12	East side Spring Mill RD	Wilfong Kreutz Land Development Company	Yes	6/8/07
Midland	MID_13	West side Spring Mill RD	Wilfong Kreutz Land Development Company	Yes	6/8/07
Midland	MID_14	East side Ditch RD	Ackerson Farm	Yes	4/16/07
Midland	MID_15	West side Ditch RD	Ackerson Farm	Yes	4/16/07
Midland	MID_16	East side Eagletown RD		No	
Midland	MID_17	West side Eagletown RD		No	
Midland	MID_18	South side State Road 32		No	
Midland	MID_19	North side State Road 32		No	
Midland	MID_20	East side Joliet RD		No	
Midland	MID_21	West side Joliet RD		No	

Click here to return to map

Midland Trace Trail Signs

GRAY RD

Sign ID – MID_01
West side Gray RD

Sign ID – MID_01
West side Gray RD

Click here to return to map

Midland Trace Trail Signs

CAREY RD

Sign ID – MID_02
East side Carey RD

Sign ID – MID_02
East side Carey RD

Sign ID – MID_03
West side Carey RD

Sign ID – MID_03
West side Carey RD

Click here to return to map

Midland Trace Trail Signs

CHERRY ST

Sign ID – MID_04
East side Cherry ST

Sign ID – MID_04
East side Cherry ST

Sign ID – MID_05
West side Cherry ST

Sign ID – MID_05
West side Cherry ST

Click here to return to map

Midland Trace Trail Signs

UNION ST

Sign ID – MID_06
East side Union ST

Sign ID – MID_06
East side Union ST

Sign ID – MID_07
West side Union ST

Sign ID – MID_07
West side Union ST

Click here to return to map

Midland Trace Trail Signs

OAK RIDGE RD

Sign ID – MID_11
West side Oak Ridge Rd

Sign ID – MID_11
West side Oak Ridge Rd

Click here to return to map

Midland Trace Trail Signs

SPRINGMILL RD

Sign ID – MID_12
East side Springmill RD

Sign ID – MID_12
East side Springmill RD

Sign ID – MID_13
West side Springmill RD

Sign ID – MID_13
West side Springmill RD

Click here to return to map

Midland Trace Trail Signs

DITCH RD

Sign ID – MID_14
East side Ditch RD

Sign ID – MID_14
East side Ditch RD

Sign ID – MID_15
West side Ditch RD

Sign ID – MID_15
West side Ditch RD

Completion of a 12-mile trail between Westfield and Noblesville would bring amenities to the area:

- Ability to bike on an unbroken string of beautiful cross-country paths from Noblesville to Westfield, the Monon Trail, Carmel, Indianapolis; and eventually to Lebanon, Anderson, and statewide trails
- Provide Westfield with a unique, historic junction for the Monon and Midland Trails in the old town area, destined to become a community hotspot
- Connect and enhance the Noblesville Riverwalk and the old town Westfield areas by fostering economic development, historic preservation and community pride
- Provide developing areas west and south of Noblesville with safe, non-motorized access to historic downtown, Riverwalk, the existing White River Greenway and Potters Bridge
- Connect Riverview Hospital to the surrounding areas with the health benefits of a scenic walking path
- Link several schools such as Hazel Dell Elementary and Westfield High School with town areas, libraries, and existing / future neighborhoods
- Preserve two historic, picture-postcard, iron-truss bridges for walking & biking over Cicero Creek and White River

Potential Connections to Midland Trace

- Old Town Westfield – could revive downtown just as the Monon did for Carmel
- Community of Eagletown
- Future Monon Trail
- Natalie Wheeler Trail to Cool Creek Park
- Westfield High School
- Westfield Library
- Westfield Public Safety Campus
- Oak Trace Elementary
- Countryside neighborhood
- Pine Ridge and, neighborhoods west of public safety bldg.
- Hazel Dell Elementary campus – kids could walk/bike to school
- Several neighborhoods along 32
- Future Hazel Dell Road path, leading south to Carmel
- Historic iron truss bridges over Cicero Creek (single span) and White River (double span)
- Riverview Hospital
- Future Noblesville Riverwalk
- White River Greenway
- Potters Bridge Park
- Lebanon and Boone County

For more information on the Midland Trace or to provide your support please contact:

Westfield: Melody Sweat
Washington Twp Parks Director
(317) 574-1074
Noblesville: Loren Schmierer
Stony Creek Farm
(317) 773-3344
midland@indianatrails.~~org~~ INFO
www.midlandtrace.~~org~~ INFO

Click here to return to map

The Midland Trace

A Multi-use Trail Concept Connecting Communities in Hamilton County



Click here to return to map

Westfield Monon Trail Sign Information

TRAIL NAME	SIGN ID	LOCATION	SPONSOR	PLACED	DATE INSTALLED
Monon	MON_01	North side 146th ST	Sherlocks Hair	Yes	4/16/07
Monon	MON_02	South side Greyhound Pass	Washington Township	Yes	4/16/07
Monon	MON_03	North side Greyhound Pass	The Anderson Corporation	Yes	5/11/07
Monon	MON_04	South side 156th ST	Lazar Insurance	Yes	4/16/07
Monon	MON_05	North side 156th ST	Wilfong Land Companies	Yes	4/16/07
Monon	MON_06	South side 161st ST	Wilfong Land Companies	Yes	4/16/07
Monon	MON_07	North side 161st ST	Wilfong Land Companies	Yes	4/16/07
Monon	MON_08	South side 169th ST	Tradewinds	Yes	5/11/07
Monon	MON_09	North side 169th ST	Greenways Foundation	Yes	6/8/07
Monon	MON_11	North side State Road 32	First Indiana Bank	No	
Monon	MON_12	North side 181st ST	Hamilton County Visitors Bureau	Yes	6/8/07
Monon	MON_12	South side State Road 32	Citizens Gas	No	
Monon	MON_13	South side 191st ST		No	
Monon	MON_14	North side 191st ST		No	
Monon	MON_15	South side 199th ST		No	
Monon	MON_16	North side 199th ST		No	
Monon	MON_17	South side 206th ST		No	
Monon	MON_18	North side 206th ST		No	
Monon	MON_19	East side Horton RD		No	
Monon	MON_20	West dise Horton RD		No	
Monon	MON_21	South side 216th ST		No	

Click here to return to map

Q: What is the Midland Trace?

A: The Midland Trace is a proposed multi-use rail-trail following the former Central Indiana Railway corridor (dubbed the "Midland" in the early 20th century) from Westfield to the White River, about ¼ mile south of Highway 32. The trail would pass through scenic wooded areas, cross two iron-truss bridges, connect neighborhoods and schools, link the town of Westfield and the future Monon Trail, and provide an experience much in the same spirit as the Monon or White River Greenway.

Connects to Old Town Westfield



Links major schools and sports fields



Includes Two Restorable Historic Bridges

Connects to Potters Bridge



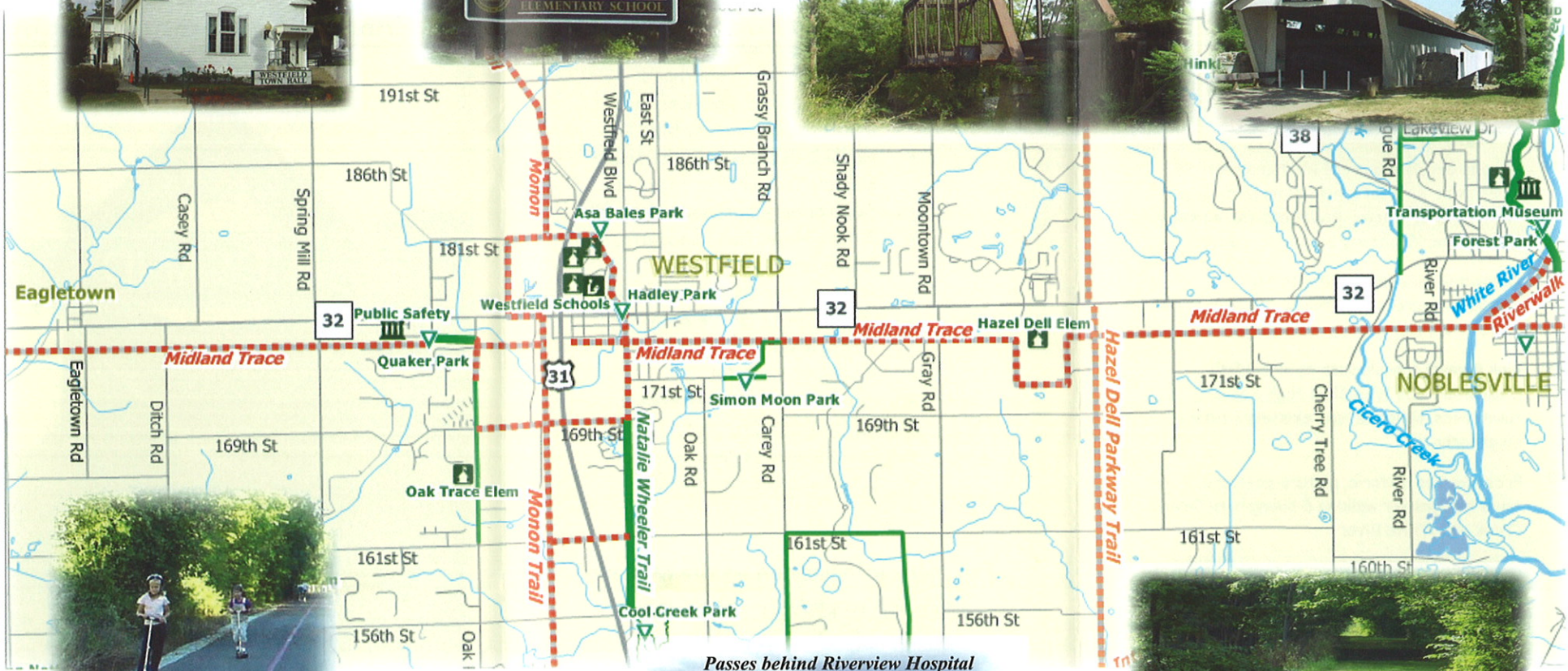

Gives kids a safe place to ride

Passes behind Riverview Hospital

The corridor today

Q: What are rail-trails and their benefits?

A: Rail-Trails are peaceful, historic walking and biking paths which connect people to nature, towns, schools, libraries and parks. Home listings in Indianapolis and Carmel often advertise being near the Monon Trail. The presence of trails can act as one measure of an area's quality of life. Trails build and revive livable communities while enhancing tourism and economic development. Livable communities allow kids and their parents to bike safely to friends, schools, libraries, ice cream, and parks. Rail-trails create a friendly, small-town atmosphere and put a little vacation spot in your own community.