0912-VS-12
08-09-01-00-00-002.002
17531 Spruce Ln.
Exhibit 2

N
W E
S
Not To Scale

Aerial Location Map

Site

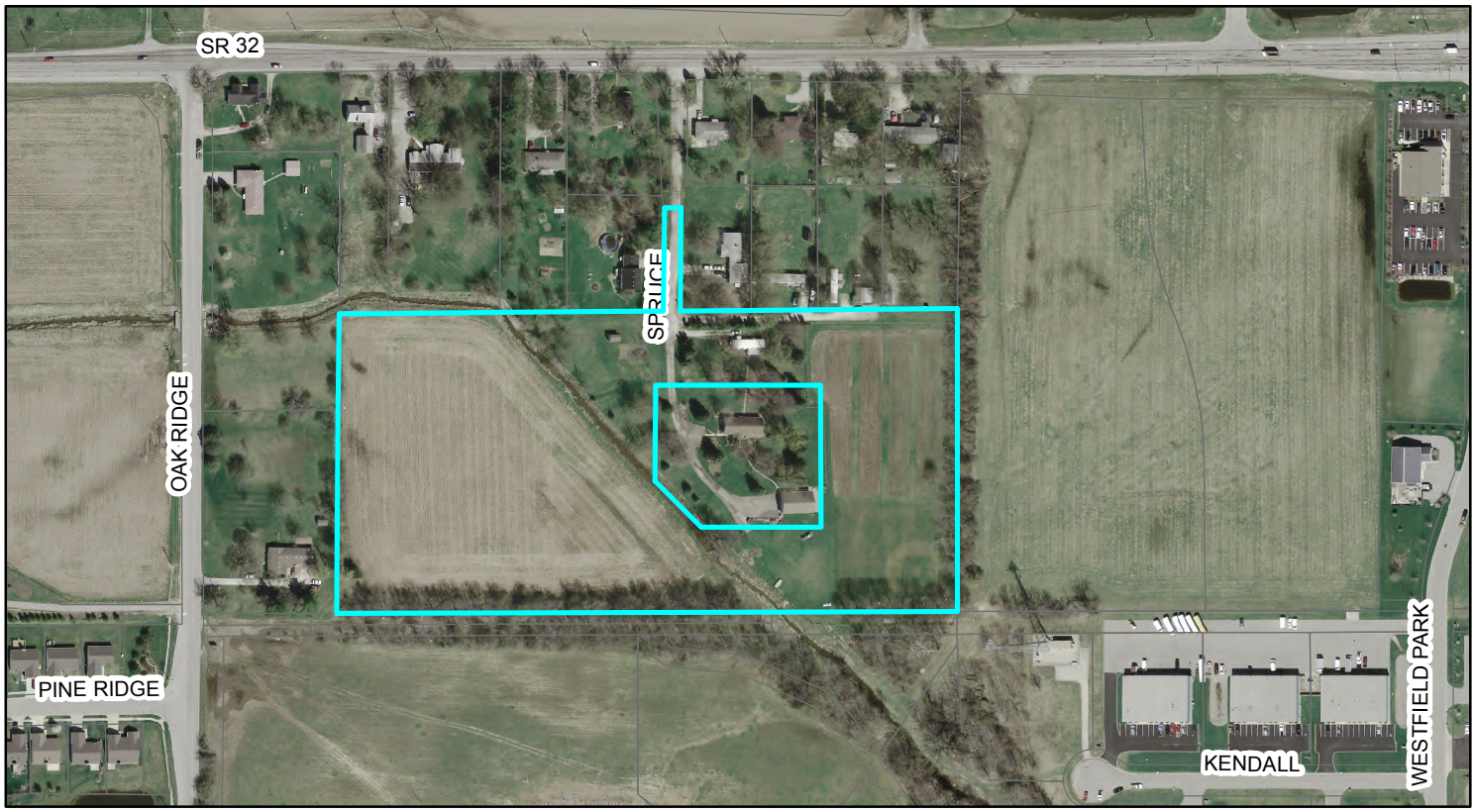

Zoning Map

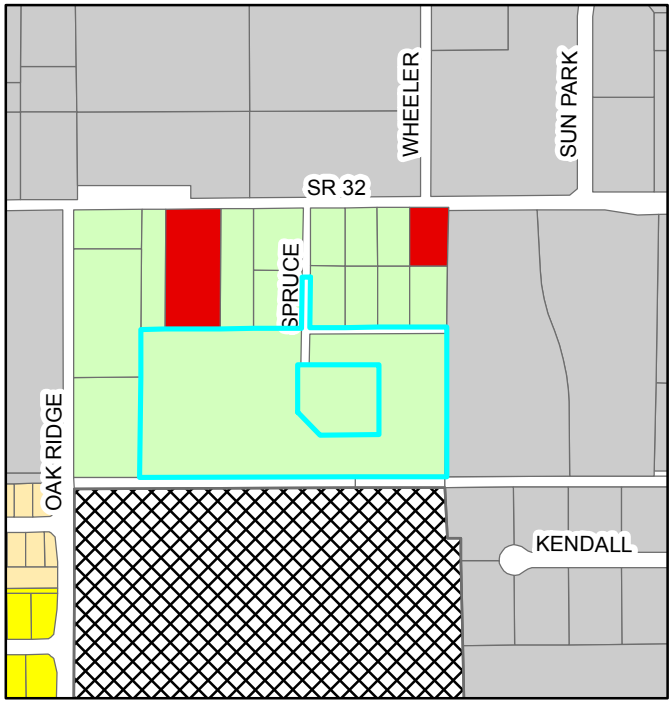

- Agricultural-Single Family 1
- Enclosed Industrial
- Single Family 3
- Single Family 4
- General Business
- Planned Unit Development

Existing Land Use Map

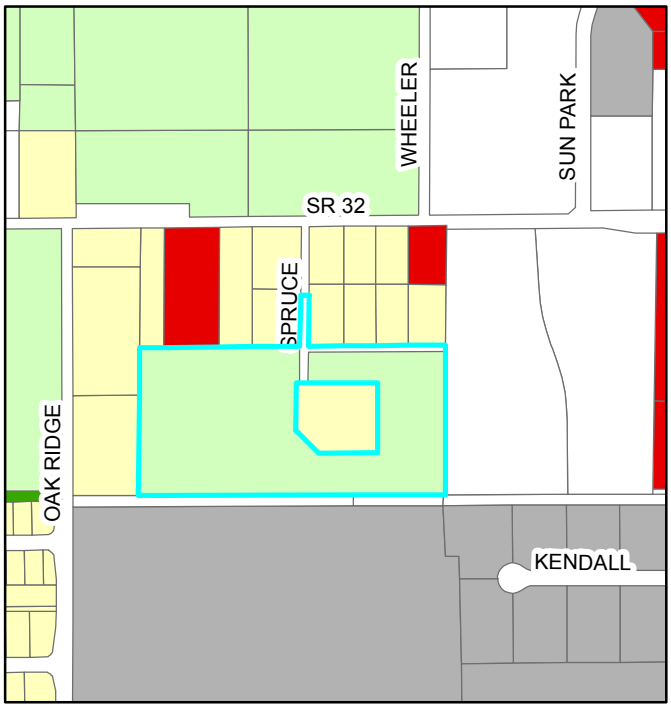

- Agricultural
- Commercial
- Industrial
- Recreational
- Residential
- Vacant

L:\West_GIS\Planning\Petitions\BZA\0912-VS-12.mxd