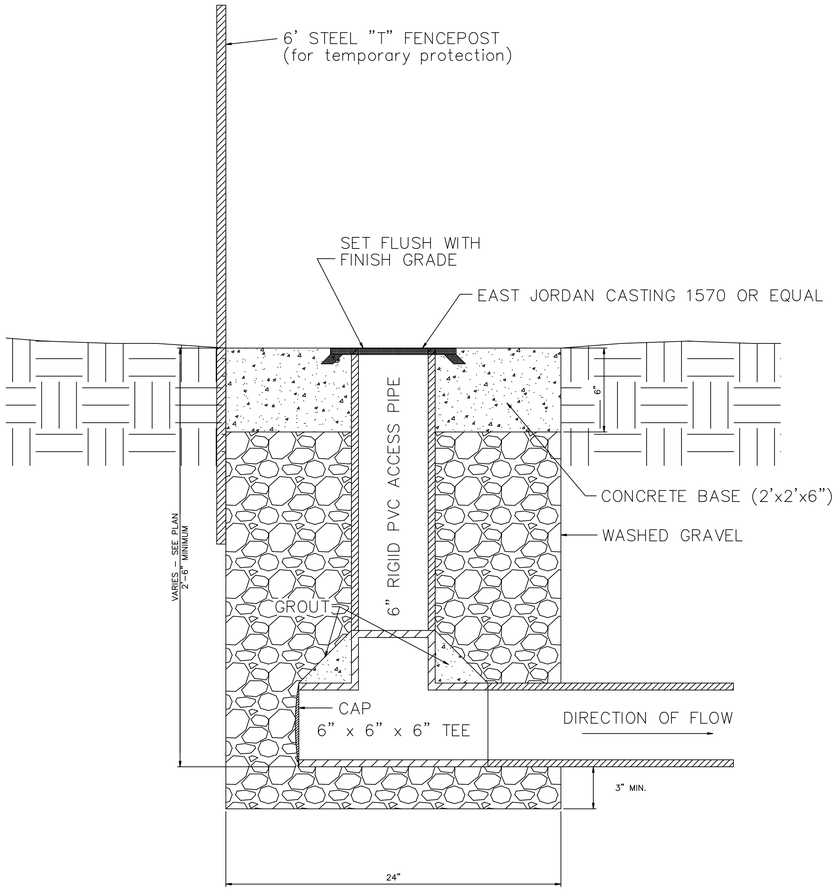

NOTE: MINIMUM 6" SUB SURFACE DRAIN
D= PIPE DIAMETER

NOTE: TILE SHALL BE DOUBLE WALL SMOOTH WALL PERFORATED HDPE PIPE.

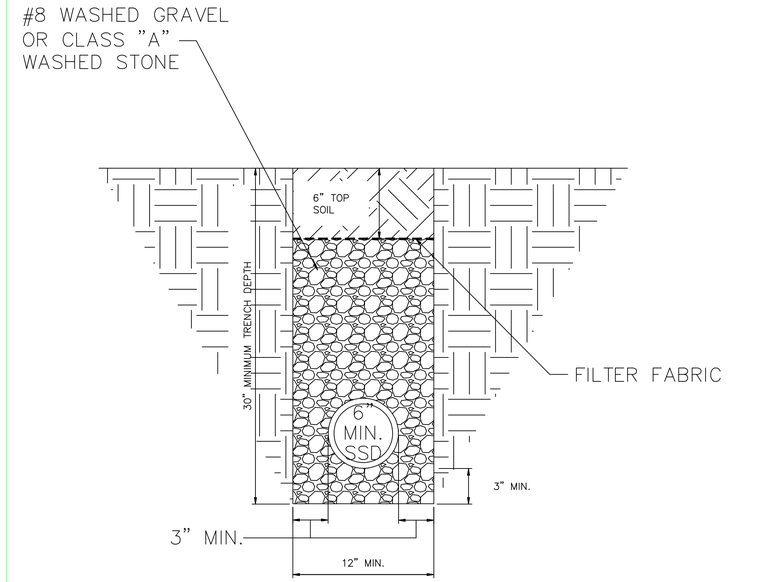

NOTE:
TILE SHALL BE DOUBLE WALL, SMOOTH WALL PERFORATED HDPE PIPE.

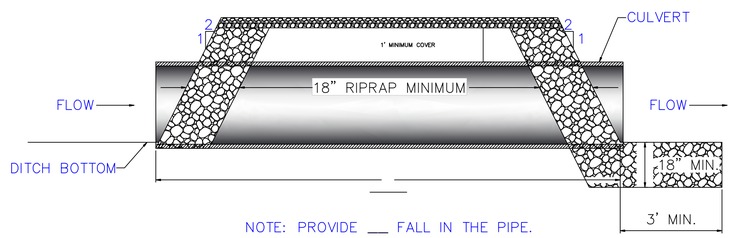

NOTE: PROVIDE __ FALL IN THE PIPE.
TOE OF SLOPE TO COINCIDE WITH END OF PIPE ON BOTH DOWNSTREAM AND UPSTREAM ENDS.

LONGITUDINAL SECTION

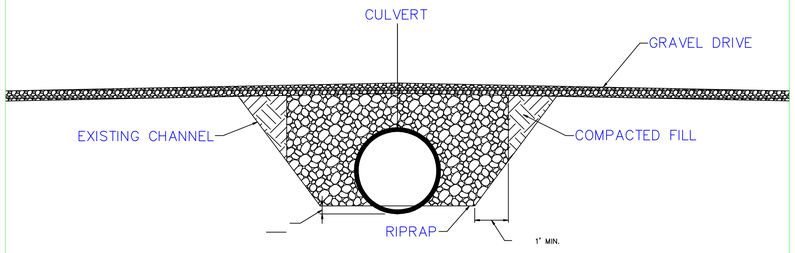

NOTE: GOOD COMPACTION OF THE FILL IS CRITICAL. THE CULVERT SHOULD BE DEPRESSED BELOW THE CHANNEL BOTTOM THE AMOUNT SHOWN ON THE PLAN.

ELEVATION

LENGTH OF PIPE:_____

WIDTH OF ROADWAY:_____

DIAMETER AND PIPE MATERIAL: 1._____ OR
2._____

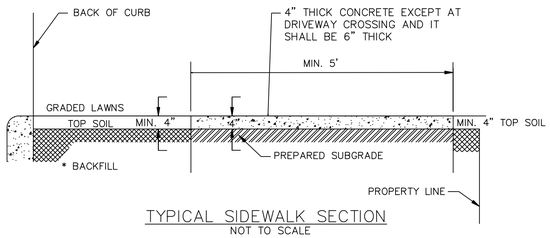

TYPICAL SIDEWALK SECTION
NOT TO SCALE

* THE SPACE BEHIND THE CURB SHALL BE FILLED WITH SUITABLE MATERIAL TO THE REQUIRED ELEVATION AND COMPACTED IN LAYERS NOT TO EXCEED 6" IN DEPTH.

SUBGRADE UNDER ALL CURBS, SIDEWALKS, AND DRIVES SHALL BE COMPACTED IN ACCORDANCE WITH I.N.D.O.T. SPECIFICATIONS.

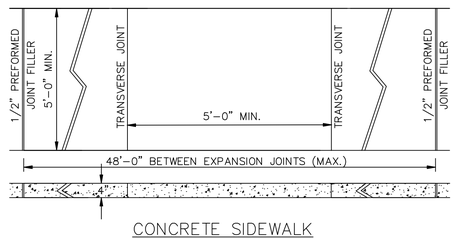

CONCRETE SIDEWALK
NOT TO SCALE

City of Westfield
Indiana 1874
Old Town Charm, New City Style

Westfield Public Works
2706 East 171st Street
Westfield, Indiana 46074

Phone: (317) 896-5452
Fax: (317) 896-0202

APPROVED BY:

DATE: X-X-X

Details

FREEDOM TRAIL PARK
WESTFIELD, INDIANA

	INITIALS	DATE
Drawn By:	RJK	08-30-07
Checked By:	XXX	X-XX-XX
Designed By:	RJK	08-30-07
Checked By:	XXX	X-XX-XX

Rev. No.	DATE	DESCRIPTION

Sheet
D-2
4 of 7

Vertical Scale: N/A
Horizontal Scale: N/A

Plot Date: 7/23/2009
File Location: I:\ALL SHARE\PARKS AND RECREATION\PARKS_JEREMY\FREEDOM TRAIL PARK\SILVER LAKES FINAL\DETAILS SHEET