SITE CONSTRUCTION PLANS FOR
TRINITY BAPTIST CHURCH BLDG. ADDITION
1415 EAST 191st STREET
WESTFIELD, INDIANA 46074

RECEIVED
SEP 11 2007
WESTFIELD COMMUNITY DEVELOPMENT DEPARTMENT

PLANS PREPARED FOR:
ASPEN GROUP
90 EXECUTIVE DRIVE; SUITE A
CARMEL, INDIANA 46032
TELEPHONE: 317-582-5100
FAX: 317-582-0977
CONTACT PERSON: MICHAEL JOHNSON
EMAIL: MJOHNSON@ASPENGROUP.COM

PLANS PREPARED BY:
WEIHE ENGINEERS, INC.
10505 N. COLLEGE AVE.
INDIANAPOLIS, IN 46280
TELEPHONE: (317) 846-6611
FAX: (317) 843-0546
CONTACT PERSON: SHAUN RYAN
EMAIL: RYANS@WEIHE.NET

WESTFIELD THOROUGHFARE PLAN

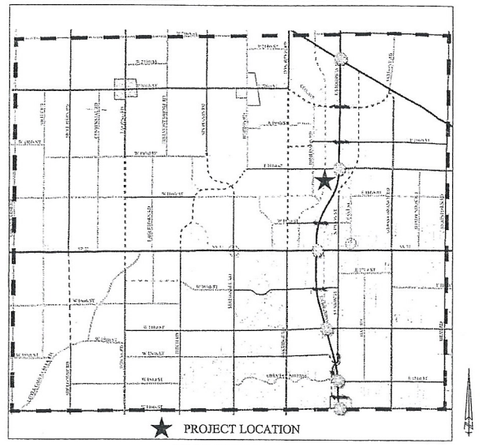

★ PROJECT LOCATION
VICINITY MAP



★ PROJECT LOCATION
AREA MAP

GENERAL NOTES

1) THE CONTRACTOR SHALL BE RESPONSIBLE FOR OBTAINING, OR VERIFYING THAT ALL PERMITS AND APPROVALS ARE OBTAINED FROM THE RESPECTIVE CITY, COUNTY, AND STATE AGENCIES PRIOR TO STARTING CONSTRUCTION.

2) IT SHALL BE THE CONTRACTORS RESPONSIBILITY TO DETERMINE THE EXACT LOCATION OF ALL EXISTING UTILITIES IN THE VICINITY OF THE CONSTRUCTION AREA PRIOR TO STARTING CONSTRUCTION

3) IT SHALL BE THE CONTRACTORS RESPONSIBILITY TO NOTIFY AND COORDINATE CONSTRUCTION WITH ALL RESPECTIVE UTILITIES.

4) ALL QUANTITIES GIVEN ON THESE PRINTS, VERBALLY OR IN THE SCOPE OF WORK SECTION ARE ESTIMATES AND SHALL BE CONFIRMED BY THE BIDDING CONTRACTORS.

5) OCCUPATIONAL SAFETY AND HEALTH ADMINISTRATION (OSHA) STANDARDS FOR EXCAVATIONS; FINAL RULE 29 CFR PART 1926, SUBPART "P" APPLIES TO ALL EXCAVATIONS EXCEEDING FIVE (5) FEET IN DEPTH.

6) IN ADDITION, EXCAVATION EXCEEDING TWENTY (20) FEET IN DEPTH REQUIRE THE DESIGN OF A TRENCH SAFETY SYSTEM BY A REGISTERED PROFESSIONAL ENGINEER.

7) IT SHALL BE THE RESPONSIBILITY OF THE DEVELOPER AND CONTRACTOR TO MAINTAIN QUALITY CONTROL THROUGHOUT THIS PROJECT.

8) TEMPORARY TRAFFIC CONTROL DURING CONSTRUCTION TO CONFORM TO APPLICABLE LOCAL STANDARDS.

9) THE ENGINEER AND/OR OWNER DISCLAIM ANY ROLE IN THE CONSTRUCTION MEANS AND METHODS ASSOCIATED WITH THE PROJECT AS SET FORTH IN THESE PLANS.

10) ANY FIELD TILES ENCOUNTERED DURING EXCAVATION SHALL BE REPAIRED AND CONNECTED TO NEW STORM SEWERS AND POSITIVE DRAINAGE PRESERVED.

11) IT SHALL BE THE RESPONSIBILITY OF THE DEVELOPER THAT ALL LANDSCAPE REQUIREMENTS ARE MET AND CONFORM TO APPLICABLE LOCAL STANDARDS.

12) THE SITE DOES NOT LIE IN A SPECIAL FLOOD HAZARD AREA AS ESTABLISHED BY THE FEDERAL EMERGENCY MANAGEMENT AGENCY – NATIONAL FLOOD INSURANCE PROGRAM. WHEN PLOTTED BY SCALE ON FLOOD INSURANCE RATE MAP NUMBER 18057C0110F DATED FEBRUARY 19, 2003.

13) BEARINGS, DIMENSIONS AND EASEMENTS ARE SHOWN FOR REFERENCE ONLY. SEE RECORD SURVEYS & PLAT FOR EXACT INFORMATION.

14) THIS SITE DOES NOT CONTAIN WETLANDS SHOWN ON THE U.S. DEPARTMENT OF THE INTERIOR FISH AND WILDLIFE SERVICE; WESTFIELD, INDIANA, NATIONAL WETLANDS INVENTORY MAP.

LAND DESCRIPTION

Part of the Northwest Quarter of the Southeast Quarter of Section 25, Township 19 North, Range 3 East, Hamilton County, Indiana and being more particularly described as follows:

Beginning at a point on the north line of said Quarter-Quarter Section being North 90 degrees 00 minutes 00 seconds East (assumed bearing) 997.30 feet from the northwest corner thereof; thence continue North 90 degrees 00 minutes 00 seconds East along said north line 329.21 feet measured (330.0 feet deed) to the northeast corner of said Quarter-Quarter Section; thence South 1 degree 16 minutes 06 seconds West along the east line of said Quarter-Quarter Section 1335.23 feet measured (1333.4 feet deed) to the southeast corner thereof; thence North 89 degrees 46 minutes 52 seconds West along the south line of said Quarter-Quarter Section 329.18 feet measured (330.0 feet deed); thence North 1 degree 16 minutes 06 seconds East, parallel with said east line, 1339.93 feet measured (1332.16 feet deed) to the Point of Beginning.

BENCHMARK

Elevations were established using GPS and are on NGVD 1929 datum.

TEMPORARY BENCHMARK
The finish floor elevation of the eastern entrance to the Trinity Baptist Chruch.
ELEVATION - 904.32 feet

OPERATING AUTHORITIES:

Westfield Community Development
130 Penn Street
Westfield, IN 46074
317-896-5577

Westfield Utilities and Street Department
2706 East 171st Street
Westfield, IN 46074
317-896-5452

Westfield Fire Department
17535 Dartown Road
Westfield, IN 46074
317-896-2704

Hamilton County Health Dept.
1 Hamilton Co. Square, Suite 30
Noblesville, IN 46060
317-776-8500

Hamilton County Highway Dept.
1700 South 10th Street
Noblesville, IN 46060
317-773-770

Hamilton Co. Soil & Water Conservation Dist.
1108 South 9th Street
Noblesville, IN 46060
317-773-1406

Hamilton County Surveyor's Office
1 Hamilton Co. Square, Suite 146
Noblesville, IN 46060
317-776-9626

Westfield Gas
606 West Park Street
Westfield, IN 46074
317-896-2581

SBC
5858 North College
Indianapolis, Indiana
46220 317-252-4227

Cingery PSI
P.O. Box 312
100 Mill Creek Road
Noblesville, IN 46060
1-800-521-2232

Insight Cablevision
15229 Stone Creek Way
Noblesville, IN 46060
317-776-0660

Verizon
19845 North US 31
Westfield, IN 46074
Contact: Steve Costlow
317-896-8005

STATEMENT OF DEVELOPMENT BUILD-OUT:
PROJECT APPROVAL IS ANTICIPATED TO BE ATTAINED BY THE END OF THE YEAR. PROJECT TO BE COMPLETED WITHIN ONE YEAR FROM START OF CONSTRUCTION.

SHEET INDEX

SHEET NO.	DESCRIPTION
C001	TITLE SHEET
1 OF 1	ALTA/ACSM LAND TITLE SURVEY / TOPOGRAPHIC INVESTIGATION
C101	SITE PREPARATION / DEMOLITION PLAN
C102	SITE LAYOUT PLAN
C103	GRADING AND DRAINAGE PLAN
C103a	GRADING AND DRAINAGE PLAN SOUTH
C104	STORMWATER POLLUTION PREVENTION PLAN
C104a	STORMWATER POLLUTION PREVENTION PLAN SOUTH
C104b	STORMWATER POLLUTION PREVENTION DETAILS
C105	SITE UTILITY PLAN
C106	MAINTENANCE OF TRAFFIC PLAN
C107	STORM SEWER PLAN AND PROFILE
C201	CONSTRUCTION DETAILS
C301	SPECIFICATION SHEET
C302	SPECIFICATION SHEET
C303	SPECIFICATION SHEET
C304	SPECIFICATION SHEET
L101	SITE LANDSCAPE PLAN
E0.1	LIGHTING PLAN BY OTHERS
	FLOOR PLAN BY OTHERS
	BUILDING ELEVATIONS BY OTHERS

REVISIONS

SHEET NO.	DESCRIPTION	DATE
ALL	REVISIONS PER TAC COMMENTS	08/08/2007
ALL	REVISIONS PER TAC COMMENTS	08/28/2007
ALL	REVISIONS PER TAC COMMENTS	09/06/2007

Call 1-800-382-5544
2 WORKING DAYS
BEFORE YOU DIG.

"IT'S THE LAW"
INDIANA UNDERGROUND PROTECTION SERVICE, INC.

CAUTION!!
THE LOCATIONS OF ALL EXISTING UNDERGROUND UTILITIES SHOWN ON THIS PLAN ARE BASED UPON ABOVE GROUND EVIDENCE (INCLUDING, BUT NOT LIMITED TO, MANHOLES, INLETS, VALVES, AND MARKS MADE UPON THE GROUND BY OTHERS) AND ARE SPECULATIVE IN NATURE. THERE MAY ALSO BE OTHER EXISTING UNDERGROUND UTILITIES FOR WHICH THERE IS NO ABOVE GROUND EVIDENCE. THERE MAY ALSO BE ABOVE GROUND EVIDENCE THAT GOES UNNOTICED. THE EXACT LOCATIONS OF SAID EXISTING UNDERGROUND UTILITIES SHALL BE VERIFIED BY THE CONTRACTOR PRIOR TO ANY AND ALL CONSTRUCTION

PLEASE CALL "HOOSIER HOTLINE"
1-800-382-5544
TOLL FREE

WEIHE ENGINEERS INC.
10505 NORTH COLLEGE AVENUE
INDIANAPOLIS, INDIANA 46280
WWW.WEIHE.NET
317.846.6611
FAX 317.843.0546
TOLL FREE 800.452.6408
ALLAN H. WEIHE, P.E., L.S. - PRESIDENT
CIVIL ENGINEERS LAND SURVEYORS LANDSCAPE ARCHITECTS

REVISIONS	DATE	BY	PROJECT NO. w07.0068
⚠ REVISIONS PER TAC COMMENTS	08.08.07	SSF	DWG NAME: w07068-c001.dwg
⚠ REVISIONS PER TAC COMMENTS	08.28.07	SSF	DESIGNED BY: KD
⚠ REVISIONS PER TAC COMMENTS	09.06.07	SSF	DRAWN BY: SSF
			CHECKED BY: smf/jkc
			DATE: 07.18.2007

JAMES K. SHINNEMAN REGISTERED NO. 10200392 STATE OF INDIANA PROFESSIONAL ENGINEER
JAMES K. SHINNEMAN P.E. 10200392

PREPARED FOR:
TRINITY BAPTIST CHURCH
1415 East 191st Street, Westfield, Indiana 46074
TITLE SHEET
Part of the SE ¼ of Section 25, T19N, R3E, Washington Township, Hamilton County, Indiana

SHEET NO.
C001

PROJECT NO.
w07.0068

LOCATION: J:\2007\W07068\dwg\sheet\C10028-c001.dwg
LAYOUT: TITLE
DATE/TIME: September 06, 2007 - 9:49am
PLOTTED BY: smith

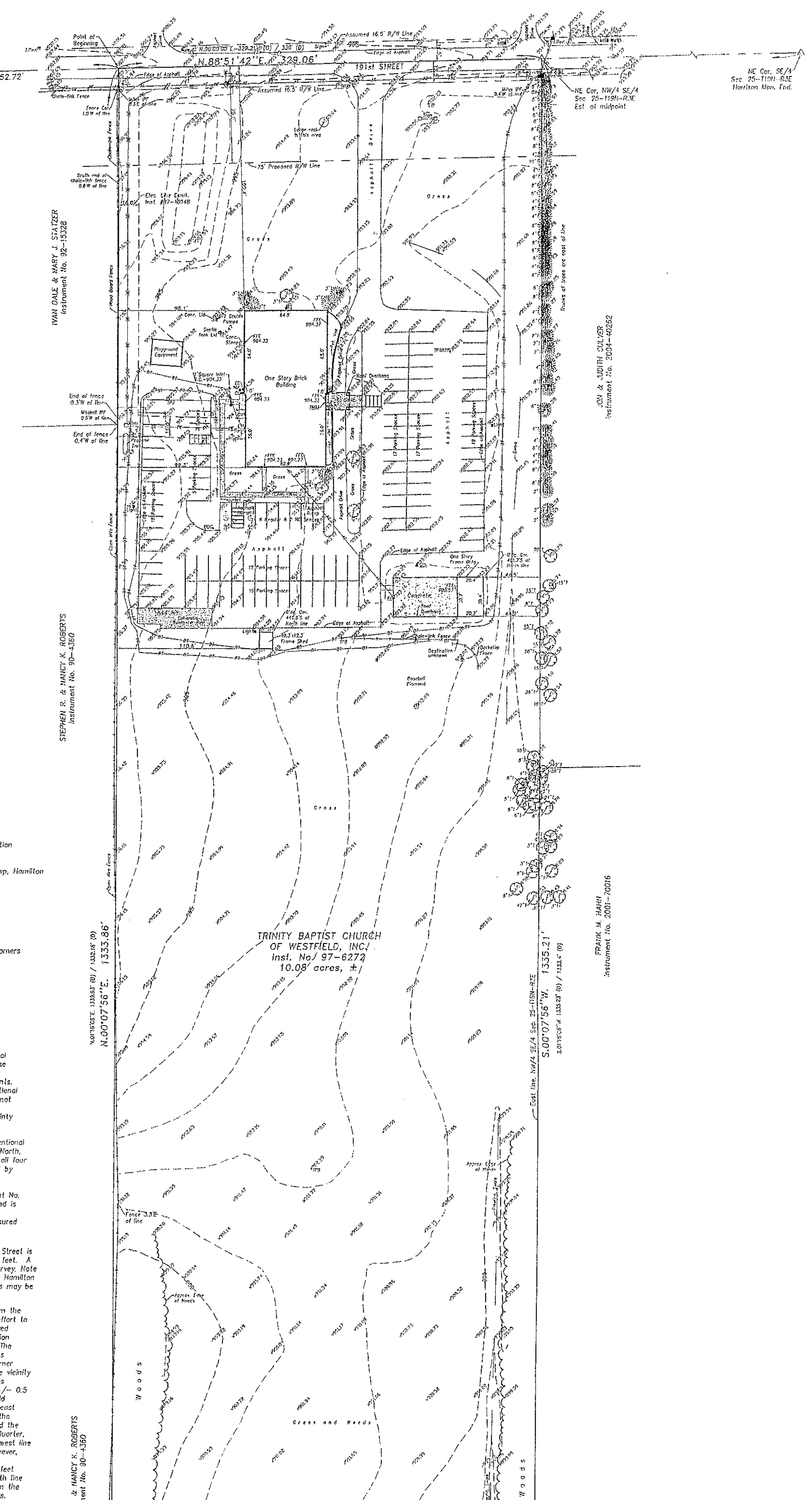

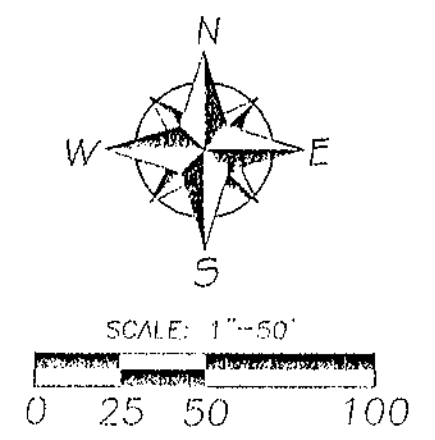

LEGEND

- Aerial Utility Lines
- Buried Verizon Lines (Telecommunications)
- Buried Duke Energy Lines (Electric)
- Power Pole
- Power Pole with Transformer
- Power Pole with Drop
- Guy Anchor
- Electric Meter
- Electric Box
- Transformer
- Gas Valve
- Water Meter
- Cleanout
- Flood Light
- Telephone Pedestal
- Mailbox
- 2" Tree (typ.)
- Coniferous Tree
- Deciduous Tree
- Miller IPF = 5/8" Rebar Found with MILLER cap
- Mitchell IPF = 5/8" Rebar Found with MITCHELL cap
- IPF = 5/8" Rebar Found
- Basketball Goal
- (D) = Deed Call

All dimensions are "measured" unless otherwise noted.

BENCHMARK

Elevations were established using GPS and are on NGVD 1929 datum.

TEMPORARY BENCHMARK
The finish floor elevation of the eastern entrance to the Trinity Baptist Chruch.
ELEVATION – 904.32 feet

PARKING NOTE

There are 115 regular and 2 handicapped parking spaces, for a total of 117 marked parking spaces on the surveyed tract.

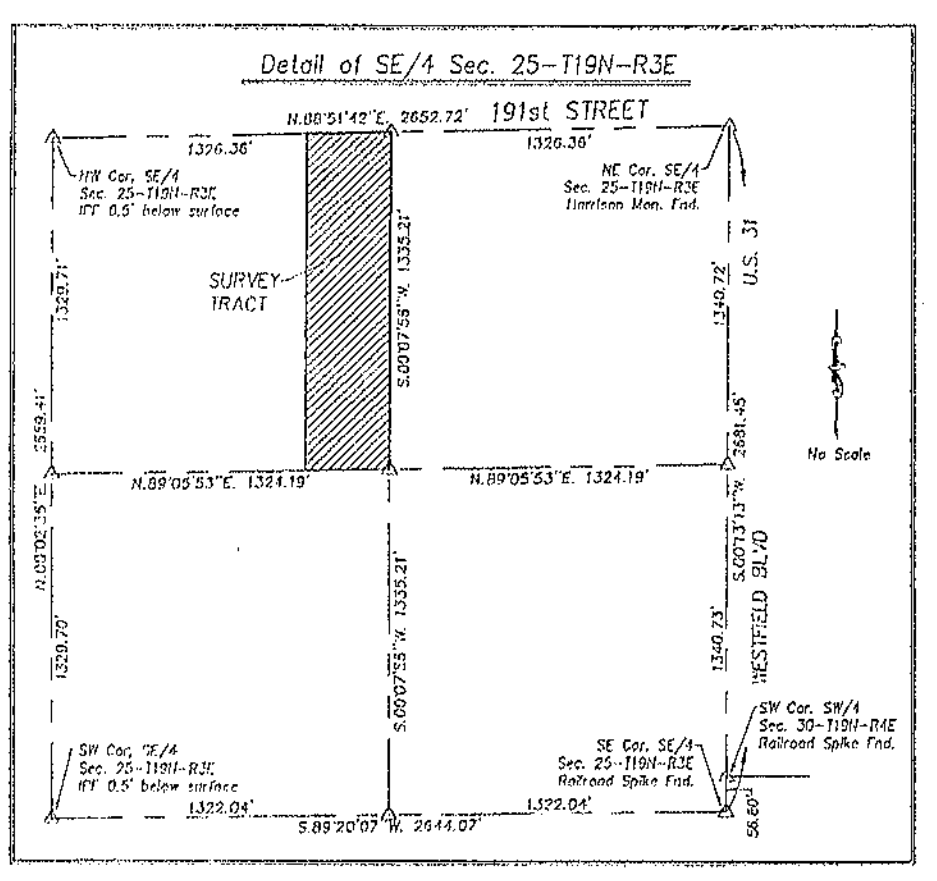

LAND DESCRIPTION

Part of the Northwest Quarter of the Southeast Quarter of Section 25, Township 19 North, Range 3 East, Hamilton County, Indiana and being more particularly described as follows:

Beginning at a point on the north line of said Quarter-Quarter Section being North 90 degrees 00 minutes 00 seconds East (assumed bearing) 997.30 feet from the northwest corner thereof; thence continue North 90 degrees 00 minutes 00 seconds East along said north line 329.21 feet measured (330.0 feet deed) to the northeast corner of said Quarter-Quarter Section; thence South 1 degree 16 minutes 06 seconds West along the east line of said Quarter-Quarter Section 1335.23 feet measured (1333.4 feet deed) to the southeast corner thereof; thence North 89 degrees 46 minutes 52 seconds West along the south line of said Quarter-Quarter Section 329.18 feet measured (330.0 feet deed); thence North 1 degree 16 minutes 06 seconds East, parallel with said east line, 1339.93 feet measured (1332.16 feet deed) to the Point of Beginning.

The above described real estate is subject to and/or together with the following:

Right-of-Way of 191st Street.

Statutory Easement for the J.M. Thompson Regulated Drain, being 75 feet on each side of the centerline of tile.

Electric Underground Line Easement per Instrument No. 87-13948.

Subject to all other easements, restrictions, and rights-of-way of record.

CERTIFICATION

To: Aspen Group and Trinity Baptist Church of Westfield, Inc.:

This is to certify that this map or plat and the survey on which it is based were made in accordance with "Minimum Standard Detail Requirements for ALTA/ACSM Land Title Surveys," jointly established and adopted by ALTA and NSPS in 2005, and includes Items 1, 3, 4, 5, 7(a), 8, 9, 10, and 11(a) of Table A thereof. Pursuant to the Accuracy Standards as adopted by ALTA and NSPS and in effect on the date of this certification, undersigned further certifies that in my professional opinion, as a land surveyor registered in the State of Indiana, the Relative Positional Accuracy of this survey does not exceed that which is specified therein.

This survey was performed under the direction of the undersigned, and to the best of this surveyor's knowledge and belief was executed according to survey requirements in 865 IAC 1.12 for the State of Indiana, and the field work was completed on April 25, 2007.

Date: April 30, 2007.

Karen D. Bell, L.S. – Indiana #29800000

KAREN D. BELL
REGISTERED
No. LS29800000
STATE OF INDIANA
LAND SURVEYOR

GENERAL NOTES

1.) This survey was performed without the benefit of a current land title insurance commitment which may have disclosed information that affects the surveyed tract.

2.) The zoning classification for the surveyed real estate, as established by governmental record, and its corresponding setback requirements have not been shown on this survey.

3.) The described real estate does not lie within a Special Flood Hazard Zone as plotted by scale on the Federal Emergency Management Agency, National Flood Insurance Program, FIRM Flood Insurance Rate Maps for Community Number 180083, Map Numbers 18057C0110F and 18057C0120F, both effective February 19, 2003. This shall not be construed as a confirmation or denial of the flooding potential of the subject real estate, as this map does not necessarily identify all areas subject to flooding, particularly from local drainage sources of small size. Attention is also called to the fact that the FIRM maps are periodically revised and may be superceded by subsequent revisions.

4.) Per the Hamilton County Regulated Drain Map, dated March 14, 2007, the J.M. Thompson Regulated Drain is south of the south line of the surveyed tract. The beehive inlet near the southeast corner of the surveyed tract is shown on the plat of survey; a structure west of this inlet was not located for alignment purposes. Thus, the general east/west location of said Drain has been shown on the plat of survey. The statutory easement for a regulated drain is 75 feet on each side of the centerline of tile.

5.) Possession lines referenced at monumented corners only. Possession lines may vary between said corners.

6.) The underground utilities depicted on the attached plat of survey have been shown per utility location markings on the ground. The path of the utility lines shown on said plat of survey should be considered approximate until they are either relocated, by calling the Indiana Underground Plant Protection Service at 1-800-382-5544 or until they are excavated to verify the location and path of the utility lines. Note that there may be additional underground utilities on the site for which no above ground evidence was observed. The exact location of all underground utilities shall be verified by the contractor prior to any construction. Buckeye Pipeline and AT&T Long Distance sent faxes stating they had no facilities on the surveyed tract.

7.) Per information provided by JFNew & Associates, Inc., there is a wetlands area on the south adjoining real estate, and a portion of this wetlands crosses the southeast corner of the subject tract. The limits of this wetlands was flagged by JFNew on August 30, 2007, and is shown on the plat of survey.

8.) As used in this Survey, certify means to state or declare a professional opinion of conditions regarding those facts or findings which are the subject of the certification and does not constitute a warranty or guarantee, either express or implied.

SURVEYOR'S REPORT

Client: Aspen Group
Job Number: W07-68
Type of Survey: ALTA/ACSM Land Title Survey / Topographic Investigation
Class of Survey: Urban Survey (865 IAC 1.12)
Field Work Completed: April 25, 2007
Location of Survey: Pt. NW/4 SE/4 Sec. 25-T19N-R3E, Washington Twp, Hamilton County, Indiana

Note: The acceptable relative positional accuracies for an Urban Survey is 0.07 feet plus 50 parts per million.

In accordance with Title 865, Article 1, Chapter 12 of the Indiana Administrative Code (IAC), the following observations and opinions are submitted regarding the uncertainty in the position of the lines and corners established and/or reestablished on this survey as a result of:

1) Availability and condition of reference monuments;
2) Clarity and/or ambiguity of the record description(s) used and/or the adjoiner's descriptions; and
3) Occupation or possession lines.
4) Measurements (relative positional accuracy)

Note: There may exist unwritten rights associated with these uncertainties.

Attention is called to the fact that in many locations, the original section corners have not been perpetuated or have been lost. In these instances, the only evidence available to indicate the true positions of original corners is existing topographical features and current monuments. Lacking the aforementioned evidence, a surveyor may resort to proportional measurement to reestablish section corners. Section corners that are not original are usually classified as Title Corners. Since undiscovered information may affect the true position of a title corner, the uncertainty in a title corner is unknown.

The lines of the surveyed tract were reestablished based upon a conventional and GPS survey of the Southeast Quarter of Section 25, Township 19 North, Range 3 East, Hamilton County, Indiana. Monumentation was found at all four corners of said Southeast Quarter. Said Quarter was further subdivided by connecting opposite midpoints.

The record description for the surveyed tract is contained in Instrument No. 97-6272 in the Office of the Recorder of Hamilton County, Indiana, and is recited above. The lines of the surveyed tract were retraced honoring controlling calls where appropriate. This has resulted in deed and measured calls as indicated on the plat of survey.

Per the Westfield Thoroughfare Plan (as adopted April 9, 2007), 191st Street is a Primary Arterial, and therefore has a proposed right-of-way of 150 feet. A 75 foot proposed half right-of-way has been shown on the plat of survey. Note that the actual amount of right-of-way that the Town of Westfield or Hamilton County will require to be preserved as part of the development process may be more or less than that shown in said Plan.

The record descriptions for the adjoining real estate were obtained from the Hamilton County Recorder's Office and mathematically retraced in an effort to disclose possible gaps and/or overlaps between the lines of the surveyed tract and those of the adjoiners. It is this surveyor's professional opinion that there is a record gap along the west line of the surveyed tract. The record descriptions for the two west adjoiners call for "iron pins" at its corners. A Mitchell rebar was found in the vicinity of the northeast corner of Instrument No. 90-4360, and a rebar with no cap was found in the vicinity of the southeast corner of said real estate. If these rebars are held as being the "iron pins" called for in said deed, then there is a gap of +/- 0.5 feet along the west line of the surveyed tract and the east line of said Instrument. Only the Miller rebar was found in the vicinity of the northeast corner of Instrument No. 92-15328, and said Mitchell rebar would be the southeast corner of said Instrument. Based upon the Mitchell rebar and the dimensions in said Instrument along the north line of said Southeast Quarter, this would result in a gap of +/- 0 feet to +/- 0.5 feet along the west line of the surveyed tract and the east line of said Instrument. Note, however, that if the angular relationships are held in said west adjoiner's descriptions, rather than these rebars, then there is a gap of +/- 0 feet (along the north line of said Quarter) to +/- 5.4 feet (along the south line of the Northwest Quarter of said Southeast Quarter) east/west between the west line of the surveyed tract and the east line of said west adjoiners.

The electric line easement recorded as Instrument No. 87-13948 is sixteen feet wide, centered on the physical location of the cables. It has been shown on the plat of survey based upon the markings made at the site by representatives of Duke Energy. The actual location of the electric line, and thus the easement, may vary.

Physical evidence of, and inconsistencies in the lines of occupation were noted and are as follows (physical evidence of possession along interior title lines has not been addressed on this survey):

- Chain-link fencing is +/- 0.8 feet west to +/- 1.0 feet west of the west line of the surveyed tract. A wood board fence is +/- 0.3 feet west to +/- 0.8 feet west of said west line. An open wire fence is +/- 3.3 feet east to +/- 7.3 feet west of the west line of the surveyed tract;

- Open wire fencing is approximately on line to +/- 2.5 feet north of the south line of the surveyed tract;

- A tree row is east of, and along the east line of the surveyed tract.

As a result of the above observations, it is my opinion that the uncertainties in the locations of the lines and corners established on this survey are as follows:

Due to Variances in reference monuments: See above
Due to Discrepancies in the record descriptions: See above
Due to Inconsistencies in lines of occupation: See above

PROJECT NO. W07-68	SHEET NO. 1 of 1	PREPARED FOR: **ASPEN GROUP**	
		TRINITY BAPTIST CHURCH, 1415 E 191st Street, Westfield, Indiana	
		ALTA/ACSM LAND TITLE SURVEY / TOPOGRAPHIC INVESTIGATION	
		Part of the NW/4 Sec. 25-T19N-R3E, Washington Twp, Hamilton County, Indiana	

REVISIONS AND ISSUES	DATE	BY
Proposed R/W	8/1/07	KB
Wetlands, Additional Topo, Regulated Drain	8/31/07	KB

PROJECT NO.: W07-68
DWG NAME: W07068survey.dwg
DRAWN BY: K.Bell
CHECKED BY:
DATE: 4/30/07

WEIHE ENGINEERS INC.
10505 NORTH COLLEGE AVENUE
INDIANAPOLIS, INDIANA 46280
WWW.WEIHE.NET
317.846.6611
FAX 317.843.0546
TOLL FREE 800.452.6408
ALLAN H. WEIHE, P.E., L.S. - PRESIDENT
CIVIL ENGINEERS LAND SURVEYORS LANDSCAPE ARCHITECTS

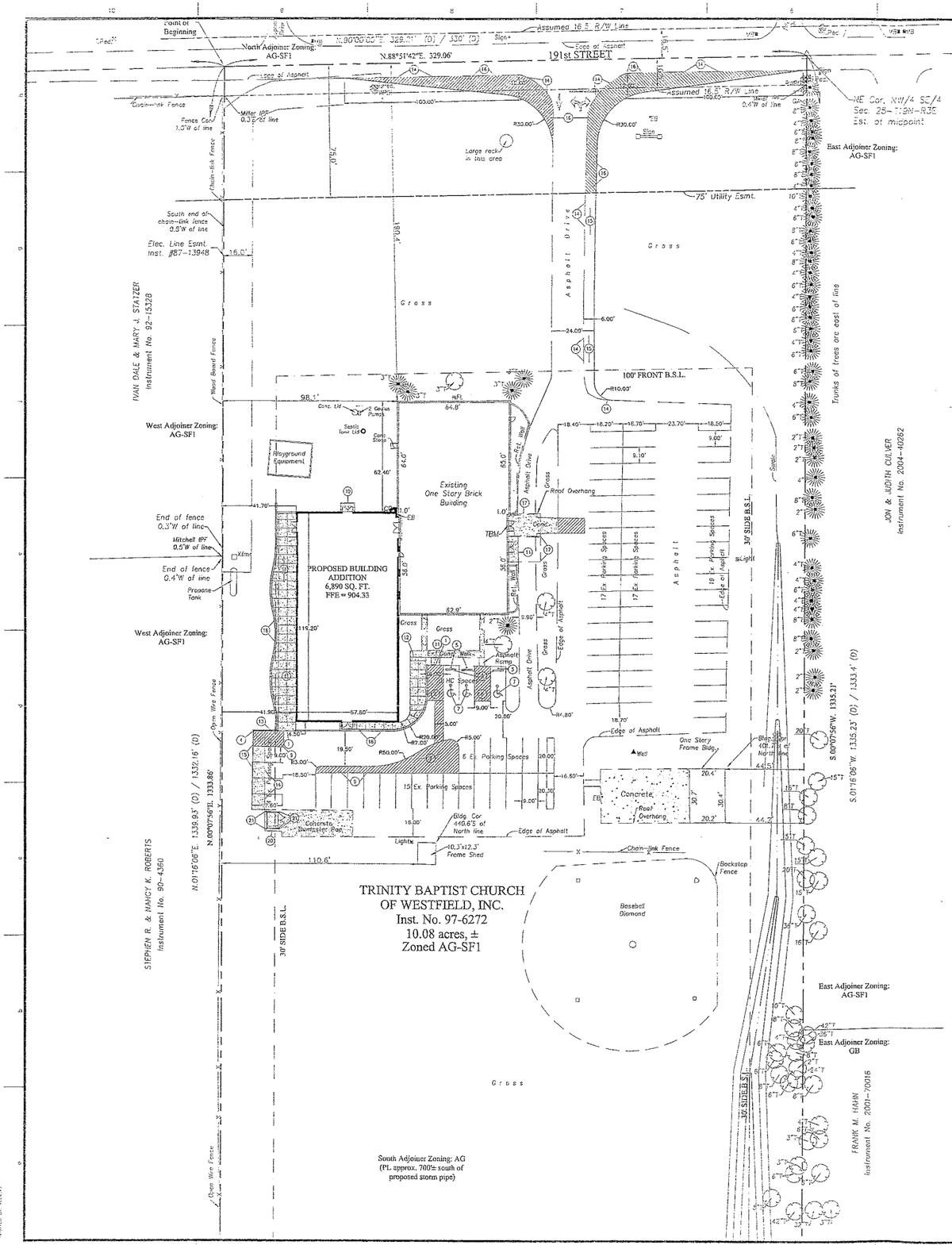

GENERAL NOTES:

1) THE CONTRACTOR SHALL BE RESPONSIBLE FOR OBTAINING, OR VERIFYING THAT ALL PERMITS AND APPROVALS ARE OBTAINED FROM THE RESPECTIVE CITY, COUNTY, AND STATE AGENCIES PRIOR TO STARTING CONSTRUCTION.
2) IT SHALL BE THE CONTRACTORS RESPONSIBILITY TO DETERMINE THE EXACT LOCATION OF ALL EXISTING UTILITIES IN THE VICINITY OF THE CONSTRUCTION AREA PRIOR TO STARTING CONSTRUCTION
3) IT SHALL BE THE CONTRACTORS RESPONSIBILITY TO NOTIFY AND COORDINATE CONSTRUCTION WITH ALL RESPECTIVE UTILITIES.
4) ALL QUANTITIES GIVEN ON THESE PRINTS, VERBALLY OR IN THE SCOPE OF WORK SECTION ARE ESTIMATES AND SHALL BE CONFIRMED BY THE BIDDING CONTRACTORS.
5) OCCUPATIONAL SAFETY AND HEALTH ADMINISTRATION (OSHA) STANDARDS FOR EXCAVATIONS; FINAL RULE 29 CFR PART 1926, SUBPART "P" APPLIES TO ALL EXCAVATIONS EXCEEDING FIVE (5) FEET IN DEPTH.
6) IN ADDITION, EXCAVATION EXCEEDING TWENTY (20) FEET IN DEPTH REQUIRE THE DESIGN OF A TRENCH SAFETY SYSTEM BY A REGISTERED PROFESSIONAL ENGINEER.
7) IT SHALL BE THE RESPONSIBILITY OF THE DEVELOPER AND CONTRACTOR TO MAINTAIN QUALITY CONTROL THROUGHOUT THIS PROJECT.
8) TEMPORARY TRAFFIC CONTROL DURING CONSTRUCTION TO CONFORM TO APPLICABLE LOCAL STANDARDS.
9) BEARINGS, DIMENSIONS, AND EASEMENTS ARE SHOWN FOR REFERENCE ONLY. SEE RECORD SURVEYS AND PLATS FOR EXACT INFORMATION.
10) ANY FIELD TILES ENCOUNTERED DURING EXCAVATION SHALL BE REPAIRED AND POSITIVE DRAINAGE PRESERVED.
11) THE ENGINEER AND/OR OWNER DISCLAIM ANY ROLE IN THE CONSTRUCTION MEANS AND METHODS ASSOCIATED WITH THE PROJECT.
12) THE LOWEST FLOOR ELEVATION RECEIVING GRAVITY SERVICE MUST BE A MINIMUM OF ONE (1) FOOT ABOVE THE TOP OF CASTING OF THE NEAREST SANITARY SEWER MANHOLE, OR A GRINDER PUMP SHALL BE REQUIRED.
13) ALL DIMENSIONS ARE BASED ON FACE OF CURB OR BACK OF ROLL CURB OR FACE OF BUILDING.
14) SEE ARCHITECTURAL PLANS FOR DETAILS OF BUILDING, BUILDING DIMENSIONS, ATM RELATED DETAILS, AND SIGNAGE SPECIFICATIONS. DO NOT STAKE BUILDING FROM THESE PLANS.
15) COORDINATE CONSTRUCTION ACTIVITIES WITH ADJOINING WORK. VERIFY EXTENT OF ADJOINING WORK AND COORDINATE AS REQUIRED.
16) FIELD VERIFY EXISTING CURBS AND TAPER PROPOSED VERTICAL CURBS TO MATCH WITHIN A MIN. OF THREE (3) FEET.

PLAN NOTES:

1. PAVEMENT FLUSH WITH SIDEWALK
2. 6" CONCRETE CURB AND WALK PER DETAIL ON SHEET C201
3. PROPOSED CURB TO MATCH EXISTING
4. TAPER CURB WITHIN 3'
5. ADA PARKING SIGN – 2 VAN ACCESSIBLE REQUIRED (TYP)
6. PAINTED BLUE ADA ACCESSIBLE AISLE – 2-8' WIDE (TYP)
7. PAINTED ADA PARKING SYMBOL – WHITE WITH BLUE BACKGROUND (TYP)
8. CONCRETE PARKING BARRIER, SEE DETAIL ON SHEET C201
9. PAINTED PARKING ISLAND
10. PROPOSED CONCRETE STOOP, REFER TO ARCHITECTURAL PLANS
11. PROPOSED CONCRETE WALK
12. PROPOSED WALK TO MATCH EXISTING
13. 6" CONCRETE CURB PER DETAIL ON SHEET C201
14. MATCH EXISTING ASPHALT
15. ASPHALT PAVING PER DETAIL ON SHEET C201
16. ASPHALT PAVING PER WESTFIELD PAVING DETAIL ON SHEET C201.
17. PROPOSED BUILDING OVERHANG. REFER TO ARCHITECTURAL DRAWINGS
18. PROPOSED RETAINING WALL, REFER TO ARCHITECTURAL DRAWINGS
19. PROPOSED RADII IMPROVEMENTS FOR FIRE DEPT. ACCESS TO BE INSTALLED PER WESTFIELD DPW STANDARDS
20. PROPOSED DUMPSTER ENCLOSURE
21. PROPOSED BOLLARD

LEGEND

FH	= EXIST. FIRE HYDRANT
WM	= EXIST. WATER METER/VALVE
SIGN	= EXIST. SIGN
MW	= EXIST. MONITOR WELL
IPK	= EXIST. IRON PIN & CAP PK (SET/FOUND)
GM	= EXIST. GAS METER
GV	= EXIST. GAS VALVE
SI	= EXIST. STORM INLET
SM	= EXIST. STORM/SAN/TELE MANHOLE
EM	= EXIST. ELECTRIC METER
LP	= EXIST. POWER POLE/POWER POLE w/ LIGHT
GAC	= EXIST. GUY ANCHOR
T.Ped	= EXIST. TELEPHONE PEDESTAL
HU	= HVAC UNIT
CO	= EXIST. CLEANOUT
MB	= MAILBOX
	= EXIST. LIGHT
CBL	= EXIST. BOLLARD
SS SEW SLDR SANT SPC	= EXIST. SANITARY SEWER LINE
SD	= EXIST. STORM SEWER LINE
	= EXIST. CONTOURS
	= CONCRETE END SECTION (C.E.S.)
GP	= GATE POST
	= TRANSFORMER
	= RIGHT-OF-WAY LINE
	= PROPOSED SANITARY SEWER LINE
	= PROPOSED STORM SEWER LINE
SN	= PROPOSED HOME ROOF DRAIN
	= PROPOSED PIPE BOLLARD
	= PROPOSED MANHOLE
894	= PROPOSED CONTOURS
894.50	= PROPOSED ELEVATION
	= DRAINAGE FLOW ARROW
W	= WATER LINE
G	= GAS LINE
F.F.E.	= FINISH FLOOR ELEVATION
TC	= TOP OF (MANHOLE / INLET) CASTING
INV	= INVERT (BOTTOM) ELEVATION OF (PIPE)
RCP	= REINFORCED CONCRETE PIPE
CMP	= CORRUGATED METAL PIPE
PVC	= POLYVINYL CHLORIDE PIPE
STR.	= STRUCTURE
M.E.G.	= MATCH EXISTING GRADE
SSD	= SUB-SURFACE DRAINAGE
TOC	= TOP OF CURB
GUTT	= GUTTER
OHL	= OVERHEAD UTILITY LINE
T	= TELEPHONE LINE
TBM	= TEMPORARY BENCHMARK
E	= ELECTRIC LINE

-PARKING SUMMARY-

PARKING REQUIREMENT:
1 SPACE FOR EVERY 3.0 SEATS IN THE SANCTUARY.
(240 SEATS)

80 SPACES REQUIRED

PARKING PROVIDED:
81 – TOTAL SPACES
(INCLUDING 3 ADA SPACES)

NOTE:
ALL NEW HVAC OR OTHER MECHANICAL UNITS WILL BE SCREENED WITH LANDSCAPING

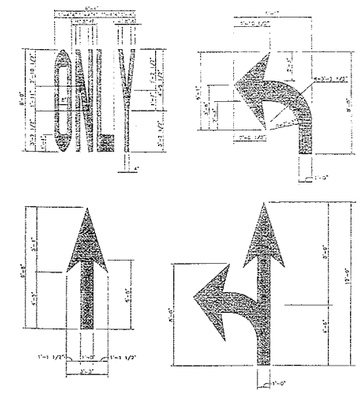

NOTE:
LANE CONTROL ARROWS SHALL BE WHITE AND SHALL BE PLACED IN ACCORDANCE WITH IMUTCD. THE ARROW SHOULD BE 20 FEET IN ADVANCE OF THE STOPLINE. THE WORD "ONLY" SHOULD BE LOCATED IN ADVANCE OF THE PAVEMENT ARROW.

TRAFFIC MARKING DETAILS

(NO SCALE)

SCALE: 1" = 30'

0 15 30 60

Call 1-800-382-5544
2 WORKING DAYS
BEFORE YOU DIG.

"IT'S THE LAW"
INDIANA UNDERGROUND PROTECTION SERVICE, INC.

CAUTION!!

THE LOCATIONS OF ALL EXISTING UNDERGROUND UTILITIES SHOWN ON THIS PLAN ARE BASED UPON ABOVE GROUND EVIDENCE INCLUDING BUT NOT LIMITED TO, MANHOLES, INLETS, VALVES, AND MARKS MADE UPON THE GROUND BY OTHERS AND ARE APPROXIMATE IN NATURE. THERE MAY ALSO BE OTHER EXISTING UNDERGROUND UTILITIES FOR WHICH THERE IS NO ABOVE GROUND EVIDENCE OR FOR WHICH NO ABOVE GROUND EVIDENCE WAS OBSERVED. THE EXACT LOCATIONS OF SAID EXISTING UNDERGROUND UTILITIES SHALL BE VERIFIED BY THE CONTRACTOR PRIOR TO ANY AND ALL CONSTRUCTION

PLEASE CALL "HOOSIER HOTLINE"
1-800-382-5544
TOLL FREE

WEIHE ENGINEERS, INC.
10505 NORTH COLLEGE AVENUE
INDIANAPOLIS, INDIANA 46280
WWW.WEIHE.NET
317.846.6611
FAX 317.843.0546
TOLL FREE 800.452.6408
ALLAN H. WEIHE, P.E., L.S. - PRESIDENT
CIVIL ENGINEERS LAND SURVEYORS LANDSCAPE ARCHITECTS

REVISIONS	DATE	BY
1 REVISIONS PER TAC COMMENTS	08.29.07	SJF
2 REVISIONS PER TAC COMMENTS	09.06.07	SJF

PROJECT NO: w07.0068
TRACKED BY: 070068.012.dwg
FIELD BY:
DRAWN BY: SJFF
CHECKED BY: JKS
DATE: 07.18.2007

JAMES K. SHINNEMAN
REGISTERED NO. 10200392
STATE OF INDIANA
PROFESSIONAL ENGINEER
07/16/07
JAMES K. SHINNEMAN P.E. 10200392

PREPARED FOR:

TRINITY BAPTIST CHURCH

1415 East 191st Street, Westfield, Indiana 46074

SITE LAYOUT PLAN

Part of the SE ¼ of Section 25, T19N, R3E, Washington Township, Hamilton County, Indiana

SHEET NO.
C102

PROJECT NO.
w07.0068

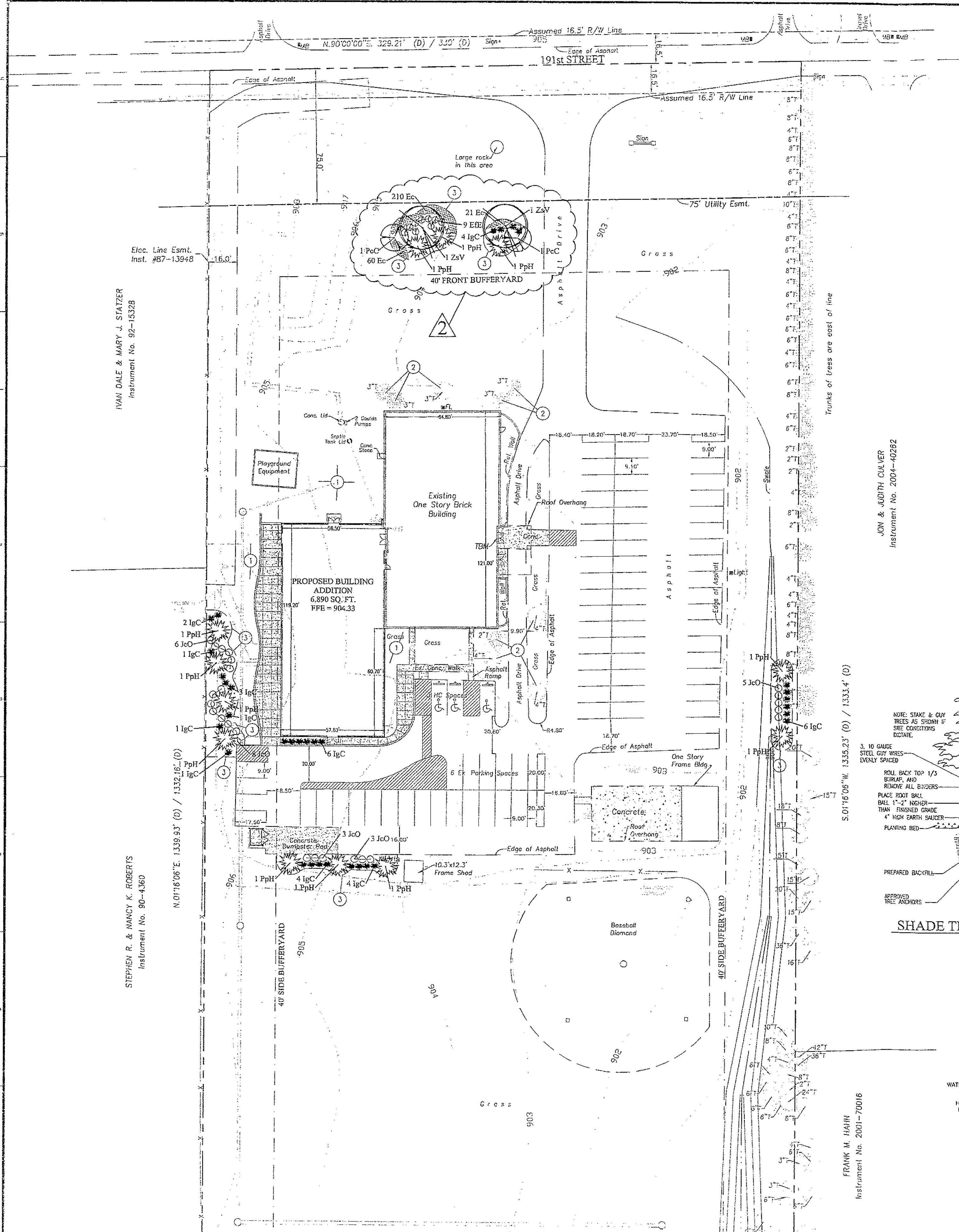

PLANT SCHEDULE

PLAN KEY	BOTANICAL NAME	COMMON NAME	INSTALL SIZE	MATURE SIZE	QUANTITY	ROOT CONDITION B&B	BARE	CONT	ON CENTER SPACING	REMARKS
SHADE TREES										
ZsV	ZELKOVA SERRATA 'VILLAGE GREEN'	VILLAGE GREEN ZELKOVA	2½-3" CALIPER	H 50' S 35'	2	X			AS SHOWN	
ORNAMENTAL TREES										
PcC	PYRUS CALLERYANA 'CLEVELAND SELECT'	CLEVELAND SELECT FLOWERING PEAR	2" MIN. CALIPER	H 25' S 15'	2	X			AS SHOWN	
EVERGREEN TREES, SHRUBS, AND GROUNDCOVERS										
JcO	JUNIPERUS CHINENSIS 'OLD GOLD'	OLD GOLD JUNIPER	18"-24" HEIGHT	H 3' S 3'	25	X			AS SHOWN	
Ec	EUONYMUS COLORATUS	PURPLE-LEAF WINTERCREEPER	6" HEIGHT	H 6" GROUND	291			X	12"	
EfE	EUONYMUS FORTUNEI 'EMERALD GAIETY'	GAIETY EUONYMUS	18"-24" HEIGHT	H 4' S 5'	9	X			AS SHOWN	
IgC	ILEX GLABRA 'COMPACTA'	COMPACT INKBERRY	18"-24" HEIGHT	H 5' S 5'	33	X			AS SHOWN	
PpH	PICEA PUNGENS 'HOOPSI'	HOOPSI SPRUCE	6'-7' HEIGHT	H 50' S 20'	12	X			AS SHOWN	

LANDSCAPE REQUIREMENTS

REQUIREMENT:	PROVIDED:
ON-SITE STANDARDS. THE MINIMUM NUMBER OF SHADE TREES, EVERGREEN TREES, ORNAMENTAL TREES, AND SHRUBS REQUIRED TO BE PLANTED FOR INSTITUTIONAL USES ARE 2 SHADE TREES PER ACRE, 3 ORNAMENTAL OR EVERGREEN TREES PER ACRE, AND 10 SHRUBS PER ACRE. BECAUSE THERE IS AN EXISTING STRUCTURE ON SITE, IT WAS DISCUSSED AT THE PRE-FILING MEETING THAT THE DISTURBED AREA FOR THE NEW BUILDING (0.5acres) BE USED TO CALCULATE THE ON-SITE REQUIREMENTS. REQUIRED – 1 SHADE TREE, 2 ORNAMENTAL OR EVERGREEN TREES, AND 5 SHRUBS	2 SHADE TREE 2 EG TREES 2 ORNAMENTAL TREE 9 SHRUBS GROUNDCOVER
ROAD FRONTAGE STANDARDS. NON-RESIDENTIAL DEVELOPMENTS WHERE PROPERTY ABUTS ANY PUBLIC RIGHT-OF-WAY, AT LEAST ONE SHADE TREE PER FORTY (40) LINEAR FEET OF ROAD FRONTAGE SHALL BE PLANTED ADJACENT TO ROAD RIGHTS-OF-WAY. TREES PLANTED ALONG ROAD FRONTAGE IN NON-RESIDENTIAL DEVELOPMENTS MAY BE CREDITED TOWARD OVERALL ON-SITE LANDSCAPING REQUIREMENTS. THE REQUIREMENT SHALL NOT APPLY TO THE ENTIRE ROAD FRONTAGE PER THE DISCUSSION AT THE PRE-FILING MEETING. REQUIRED – 2 SHADE TREES	2 SHADE TREES
BUFFERYARD STANDARDS. AT LEAST ONE (1) EVERGREEN TREE PER THIRTY (30) LINEAR FEET AND FIVE (5) EVERGREEN SHRUBS PER THIRTY (30) LINEAR FEET SHALL BE PROVIDED. AS WITH THE OTHER STANDARDS, THE BUFFERYARD WILL ONLY BE USED ALONG THE PROPERTY LINES WHERE THE NEW BUILDING ADDITION IS TO BE PLACED. REQUIRED – 12 EVERGREEN TREES AND 54 EVERGREEN SHRUBS.	12 EG TREES 60 EG SHRUBS

LANDSCAPE PLAN NOTES

1. SOD– ALL SOD SHALL BE CERTIFIED GRADE CULTIVATED GRASS SOD: OF "ADVENTURE BLEND" TURF TYPE TALL FESCUE (BY GENERAL CONTRACTOR)
2. EXISTING TREE(S) TO BE PRESERVED PER DETAIL.
3. LANDSCAPE BED EDGE

GENERAL MULCH NOTE:

MULCH AROUND ALL PROPOSED LANDSCAPE MATERIAL

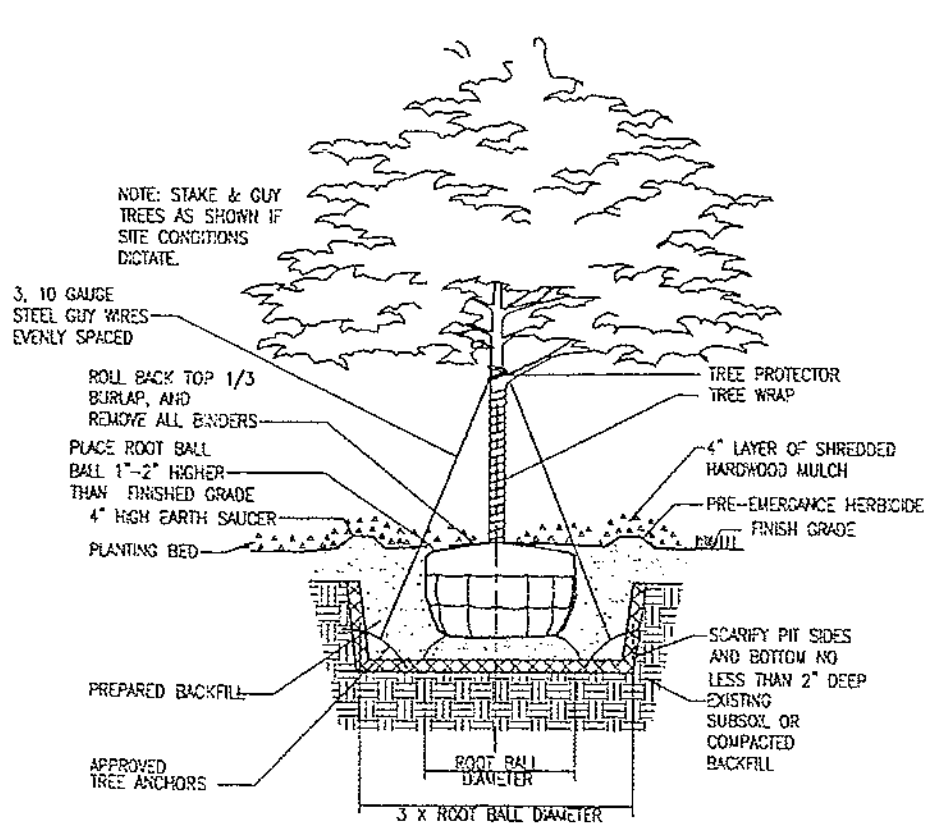

SHADE TREE PLANTING DETAIL
(NO SCALE)

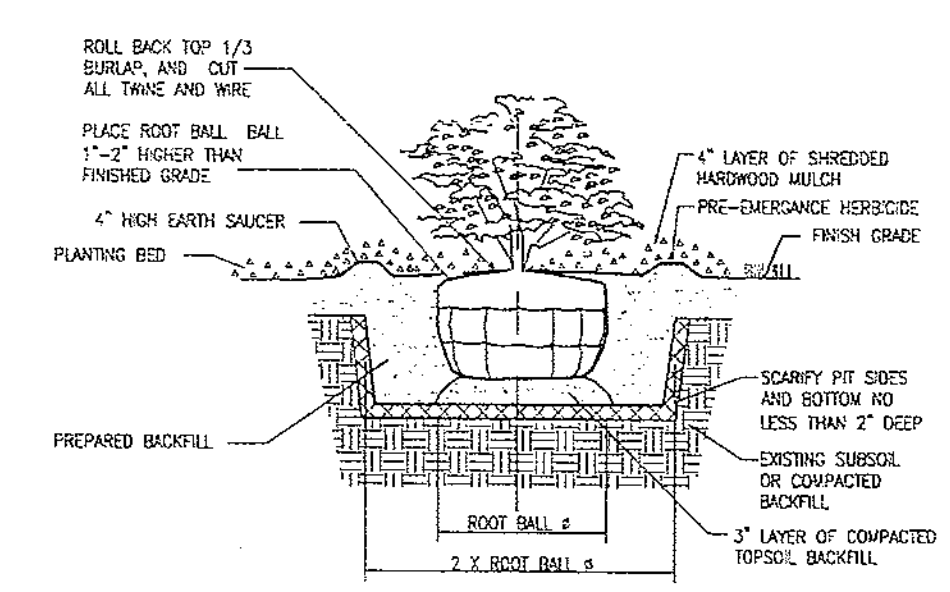

SHRUB & SMALL TREE PLANTING DETAIL
(NO SCALE)

NOTES:
1. AVOIDING DAMAGE DURING CONSTRUCTION
2. BARRIERS THAT EXTEND BEYOND THE DRIP LINE PROTECT TREES DURING CONSTRUCTION.

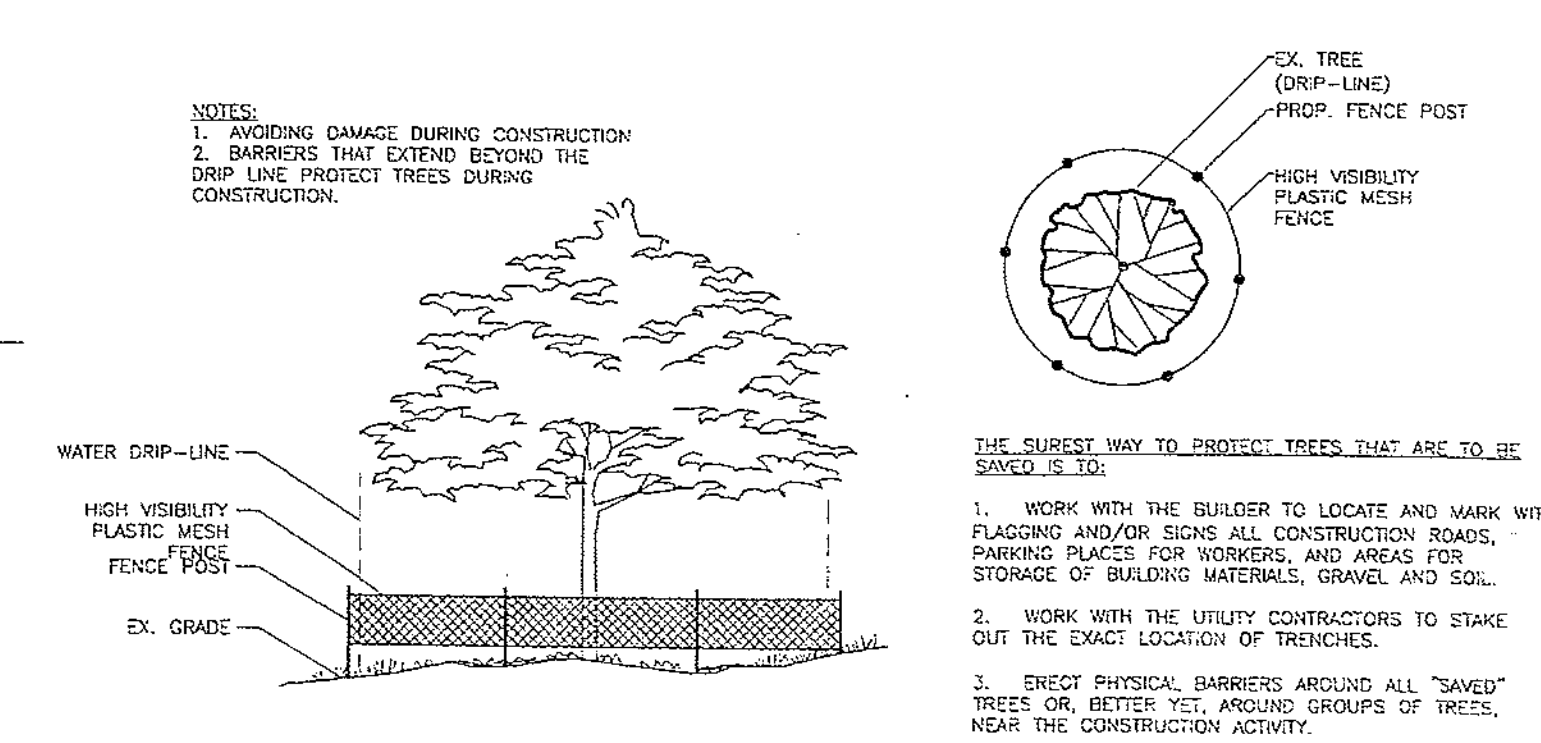

THE SUREST WAY TO PROTECT TREES THAT ARE TO BE SAVED IS TO:

1. WORK WITH THE BUILDER TO LOCATE AND MARK WITH FLAGGING AND/OR SIGNS ALL CONSTRUCTION ROADS, PARKING PLACES FOR WORKERS, AND AREAS FOR STORAGE OF BUILDING MATERIALS, GRAVEL AND SOIL.
2. WORK WITH THE UTILITY CONTRACTORS TO STAKE OUT THE EXACT LOCATION OF TRENCHES.
3. ERECT PHYSICAL BARRIERS AROUND ALL "SAVED" TREES OR, BETTER YET, AROUND GROUPS OF TREES, NEAR THE CONSTRUCTION ACTIVITY.

TREE PRESERVATION DETAIL
(NO SCALE)

GENERAL NOTES

1. IN CASE OF DISCREPANCIES BETWEEN THE PLAN AND THE PLANT LIST, THE PLAN SHALL DICTATE. IF IN QUESTION, CONTACT THE LANDSCAPE DESIGNER.
2. ALL SHRUBS PLANTING AREAS TO BE COVERED WITH 4" THICK LAYER OF SHREDDED HARDWOOD BARK MULCH. ALL GROUND COVER BEDS SHALL BE COVERED WITH 1" SHREDDED HARDWOOD BARK MULCH. BARK MULCH SHALL BE APPROVED BY LANDSCAPE DESIGNER AND SHALL BE UNIFORM IN TEXTURE AND COLOR AND SHALL BE OBTAINED FROM SAWMILL OR LUMBERING OPERATIONS. NO UTILITY MULCH OR PROCESSED TREE TRIMMINGS WILL BE ALLOWED.
3. AN APPROVED PRE-EMERGENT HERBICIDE SHALL BE APPLIED IN ALL PLANTING AND GROUND COVER BEDS AT RATES SPECIFIED BY MANUFACTURER FOR EACH VARIETY OF PLANT.
4. FINAL PLACEMENT OF PLANT MATERIALS, ETC. SHALL BE APPROVED BY LANDSCAPE DESIGNER BEFORE PLANTING OPERATIONS ARE TO PROCEED. ALL TREE LOCATIONS SHALL BE MARKED WITH A WOODED STAKE INDICATING VARIETY AND SIZE OF TREE. ALL GROUND COVER AND MULCH BED LINES SHALL BE MARKED BY A HIGHLY VISIBLE PAINT LINE WITH OCCASIONAL WOOD STAKES FOR REFERENCE. ALL STAKES SHALL BE REMOVED FOLLOWING PLANTINGS OPERATIONS. LANDSCAPE DESIGNER RESERVES THE RIGHT TO ADJUST PLANT LOCATIONS ON SITE.
5. NO SUBSTITUTIONS OF PLANT MATERIAL WILL BE ALLOWED. IF PLANTS ARE SHOWN TO BE UNAVAILABLE, THE CONTRACTOR SHALL NOTIFY LANDSCAPE DESIGNER PRIOR TO BID DATE IN WRITING. ALL PLANTS SHALL BE INSPECTED AND TAGGED WITH PROJECT IDENTIFICATION AT NURSERY OR CONTRACTORS OPERATION PRIOR TO MOVING TO JOB SITE. PLANTS MAY ALSO BE INSPECTED AND APPROVED OR REJECTED ON THE JOB SITE.
6. ALL PLANTS ARE TO MEET OR EXCEED AMERICAN STANDARDS FOR NURSERY STOCK, 1986 EDITION, AS SET FORTH BY AMERICAN ASSOCIATION OF NURSERYMEN.
7. PLANTS AND ALL OTHER MATERIALS TO BE STORED ON SITE WILL BE PLACED WHERE THEY WILL NOT CONFLICT WITH CONSTRUCTION OPERATIONS AND AS DIRECTED BY OWNER.
8. ALL NEW LANDSCAPE PLANTINGS SHALL BE GUARANTEED FOR A PERIOD OF ONE YEAR FOLLOWING FINAL INSPECTION BY LANDSCAPE DESIGNER. AT THE END OF THIS PERIOD, PLANT MATERIAL TERMED DEAD OR UNSATISFACTORY BY LANDSCAPE DESIGNER SHALL BE REPLACED AT NO ADDITIONAL CHARGE BY THE LANDSCAPE CONTRACTOR.
9. THE LANDSCAPE CONTRACTOR SHALL OBTAIN AND PAY FOR ALL PERMITS AND FEES THAT MAY BE REQUIRED FOR HIS PORTION OF WORK.
10. PEAT MOSS TO BE USED ON PROJECT SHALL BE A DOMESTIC OR IMPORTED MATERIAL, CHOCOLATE BROWN IN COLOR AND COMPOSED OF PARTIALLY DECOMPOSED VEGETABLE MATERIAL. PEAT MOSS TO ALSO BE MILDLY ACIDIC IN CHARACTER AND SHALL MEET APPROVAL OF LANDSCAPE DESIGNER.
11. LANDSCAPE CONTRACTOR SHALL NOTIFY LANDSCAPE DESIGNER IN WRITING PRIOR TO BID DATE OF ANY PLANTS THAT HE FEELS MAY NOT SURVIVE IN LOCATIONS NOTED.
12. ALL LANDSCAPING PLANTINGS TO BE MAINTAINED FOR 1 YEAR FOLLOWING TURNOVER. MAINTENANCE TO INCLUDE WATERING, WEEDING, CULTIVATION, MULCHING, MOWING AND ALL OTHER NECESSARY OPERATIONS REQUIRED FOR PROPER ESTABLISHMENT OF PLANTINGS. NOTE: AT END OF MAINTENANCE PERIOD, CONTRACTOR TO REMOVE GUYING AND STAKING FROM TREES.
13. CONTRACTOR TO SUBMIT UNIT PRICES ON EVERY TYPE OF WORK AS REQUESTED BY LANDSCAPE DESIGNER.
14. BACKFILL FOR TREE AND SHRUB PLANTING SHALL BE 75% APPROVED TOPSOIL AND 25% APPROVED PEAT MOSS. TOP LAYER OF BACKFILL SHALL BE 100% EXISTING TOPSOIL. A 5-10-5 ANALYSIS SLOW RELEASE FERTILIZER SHALL BE INCORPORATED INTO BACKFILL AT APPROVED RATES.
15. PROVIDE MINIMUM 4" PLANTING SOIL IN ALL GROUND COVER AND FLOWER AREAS WITH MIXTURE COMPRISING OF ONE PART COMMERCIAL GRADE 'POTTING SOIL,' 5 PARTS TOPSOIL AND 4 PARTS PEAT MOSS. A FULL 4" LAYER OF APPROVED SHREDDED FIBROUS PEAT MOSS MAY BE USED IN LIEU OF PLANTING MIX.
16. PLANTS SHALL BEAR A TAG SHOWING GENUS, SPECIES AND VARIETY.
17. PLANTS SHALL BE CERTIFIED BY THE STATE OF INDIANA DEPARTMENT OF NATURAL RESOURCES AND FREE FROM DISEASE OR HAZARDOUS INSECTS.

NOTE:
ALL NEW HVAC OR OTHER MECHANICAL UNITS WILL BE SCREENED WITH LANDSCAPING

Call 1-800-382-5544
2 WORKING DAYS
BEFORE YOU DIG.



"IT'S THE LAW"
INDIANA UNDERGROUND PROTECTION SERVICE, INC.

CAUTION!!
THE LOCATIONS OF ALL EXISTING UNDERGROUND UTILITIES SHOWN ON THIS PLAN ARE BASED UPON ABOVE GROUND EVIDENCE (INCLUDING, BUT NOT LIMITED TO, MANHOLES, INLETS, VALVES, AND MARKS MADE UPON THE GROUND BY OTHERS) AND ARE SPECULATIVE IN NATURE. THERE MAY ALSO BE OTHER EXISTING UNDERGROUND UTILITIES FOR WHICH THERE IS NO ABOVE GROUND EVIDENCE OR FOR WHICH NO ABOVE GROUND EVIDENCE WAS OBSERVED. THE EXACT LOCATIONS OF SAID EXISTING UNDERGROUND UTILITIES SHALL BE VERIFIED BY THE CONTRACTOR PRIOR TO ANY AND ALL CONSTRUCTION.
PLEASE CALL "HOLEY MOLEY" 1-800-382-5544 TOLL FREE

SCALE: 1" = 30'
0 15 30 60

WEIHE ENGINEERS INC.
10505 NORTH COLLEGE AVENUE
INDIANAPOLIS, INDIANA 46280
WWW.WEIHE.NET
317.846.6611
FAX 317.843.0546
TOLL FREE 800.452.6408
ALLAN H. WEIHE, P.E., L.S. - PRESIDENT
CIVIL ENGINEERS LAND SURVEYORS LANDSCAPE ARCHITECTS

PROJECT NO.:	DWG NAME:	FIELD BY:	DRAWN BY:	CHECKED BY:	DATE:
w07.0068	070068L101.dwg	kb	smr	smr/jks	07.18.2007

REVISIONS	DATE	BY
△ REVISIONS PER TAC COMMENTS	08.08.07	ssr
△ REVISIONS PER TAC COMMENTS	08.29.07	ssr
△ REVISIONS PER TAC COMMENTS	09.06.07	ssr

SHAUN M. RYAN REGISTERED No. 20700127 STATE OF INDIANA LANDSCAPE ARCHITECT
9/6/07
SHAUN M. RYAN, RLA 20700127

PREPARED FOR:
TRINITY BAPTIST CHURCH
1415 East 191st Street, Westfield, Indiana 46074
LANDSCAPE PLAN
Part of the SE ¼ of Section 25, T19N, R3E, Washington Township, Hamilton County, Indiana

SHEET NO.
L101

PROJECT NO.
w07.0068

LOCATION: H:\2007\W070068\eng\const\070068-L101.dwg
LAYOUT: LANDSCAPE
DATE/TIME: September 06, 2007 - 9:46am
PLOTTED BY: rockers

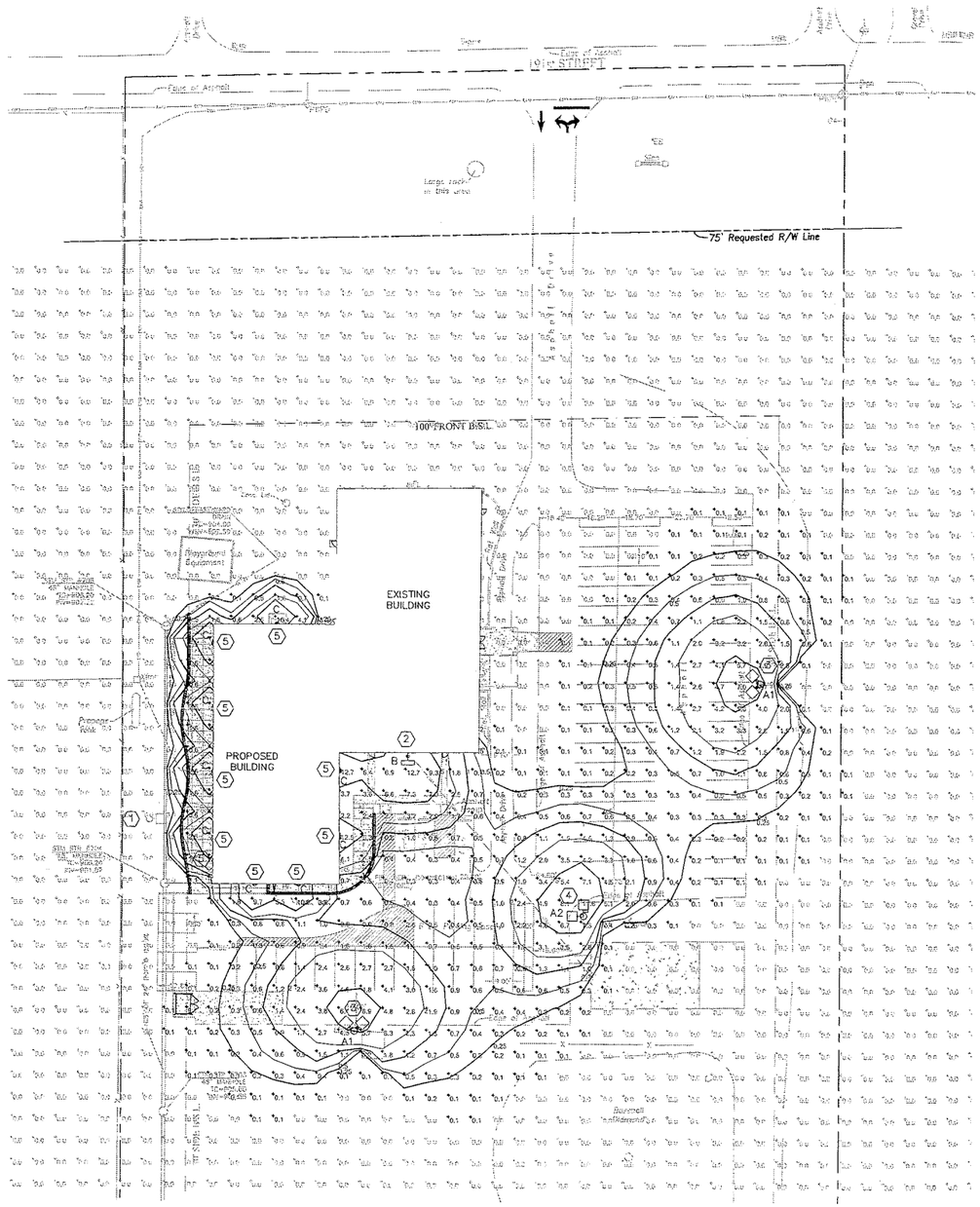

PHOTOMETRIC SITE LIGHTING △
SCALE: 1"=40'

Light Fixture Designation	Description	Catalog #	Voltage	Lamps
A1	Site Lighting - 2 Architectural arm-mounted cutoff luminaire mounted on existing approx. 20' pole at 90 degree seperation with Type IV, sharp cut-off roadway lighting distribution. Include tenon mounting slipfitter.	LITHONIA #KAD-250M SR4SC TB RPD09 LPI and #T35-290 (tenon mntg fitter)	Yet to be determined.	250W Metal Halide
A2	Site Lighting - 2 Architectural arm-mounted cutoff luminaire mounted on existing approx. 20' pole at 90 degree seperation with Type IV, sharp cut-off roadway lighting distribution. Include pole	LITHONIA #KAD-250M SR4SC TB RPD09 LPI and #RSA 20 5G DM29 DDB (pole)	Yet to be determined.	250W Metal Halide
B	Architectural wall-mounted light fixture. Extruded aluminum body, hinged cast aluminum frame, stainless steel fasteners. Forward throw distribution.	LITHONIA #WFL3 250M FT TB EC	Yet to be determined.	250W Metal Halide
C	Decorative wall-mounted lighting. Compact fluorescent lamps. Medium throw distribution	LITHONIA #WSR 2/42TRT MD	Yet to be determined.	42W TRT Fluorescent

LIGHT FIXTURE SCHEDULE

ELECTRICAL KEYED NOTES: ⬡

1. LIGHT FIXTURE TO BE REMOVED; NOT INCLUDED IN PHOTOMETRIC CALCULATIONS.
2. REPLACE EXISTING FLOOD LIGHT WITH NEW LIGHT FIXTURE. LIGHT FIXTURE SHALL BE MOUNTED AT 16' AFG ON BUILDING.
3. REPLACE EXISTING FLOOD LIGHTS ON EXISTING POLE; SEE LIGHT FIXTURE SCHEDULE. MOUNTING HEIGHT OF POLES SHALL BE 20' AFG.
4. NEW POLE AND LIGHT FIXTURES; SEE LIGHT FIXTURE SCHEDULE. LIGHT FIXTURE SHALL BE MOUNTED AT 20' AFG.
5. LIGHT FIXTURES SHALL BE MOUNTED ON WALL AT 10' AFG.

△ GENERAL ELECTRICAL NOTES:

1. BUILDING AND PARKING LOT LIGHTING IS CONTROLLED BY A SWITCH. LIGHTS ARE GENERALLY TURNED OFF BY 9:30 PM. ALTERNATE SCHEDULES MAY OCCUR DUE TO SPECIAL EVENTS.

STATISTICS:

AVG = 1.2 fc
MAX = 14.0 fc
MIN = 0 fc
MAX/MIN = n/c
AVG/MIN = n/c

NOTE: These statistics are based on actual parking area, not the area shown. The area shown is to discern the area of cut-off.

NO.	DATE	BY	DESCRIPTION	CHKD
A	02/17/07	MLL	FAC SUBMITTAL	

SEAL

TRINITY BAPTIST CHURCH
1415 East 191st Street, Westfield, Indiana 46074

SHEET TITLE:
PHOTOMETRIC SITE LIGHTING

AspenGroup
visioning•Architecture•Construction
90 Executive Dr., Suite A, Carmel, IN 46032
317-582-5100 ph 317-582-0977 fx
www.aspengroup.com

FILE NAME: 2007132
DATE: 02/17/2007
DRAWN BY: JBP
△ TAC REVISION - 8/8/2007

SHEET:
E0.1

ASPEN PROJECT #: 07-0017

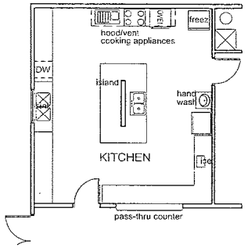

FUTURE KITCHEN

SCALE : 1/8" = 1'-0"

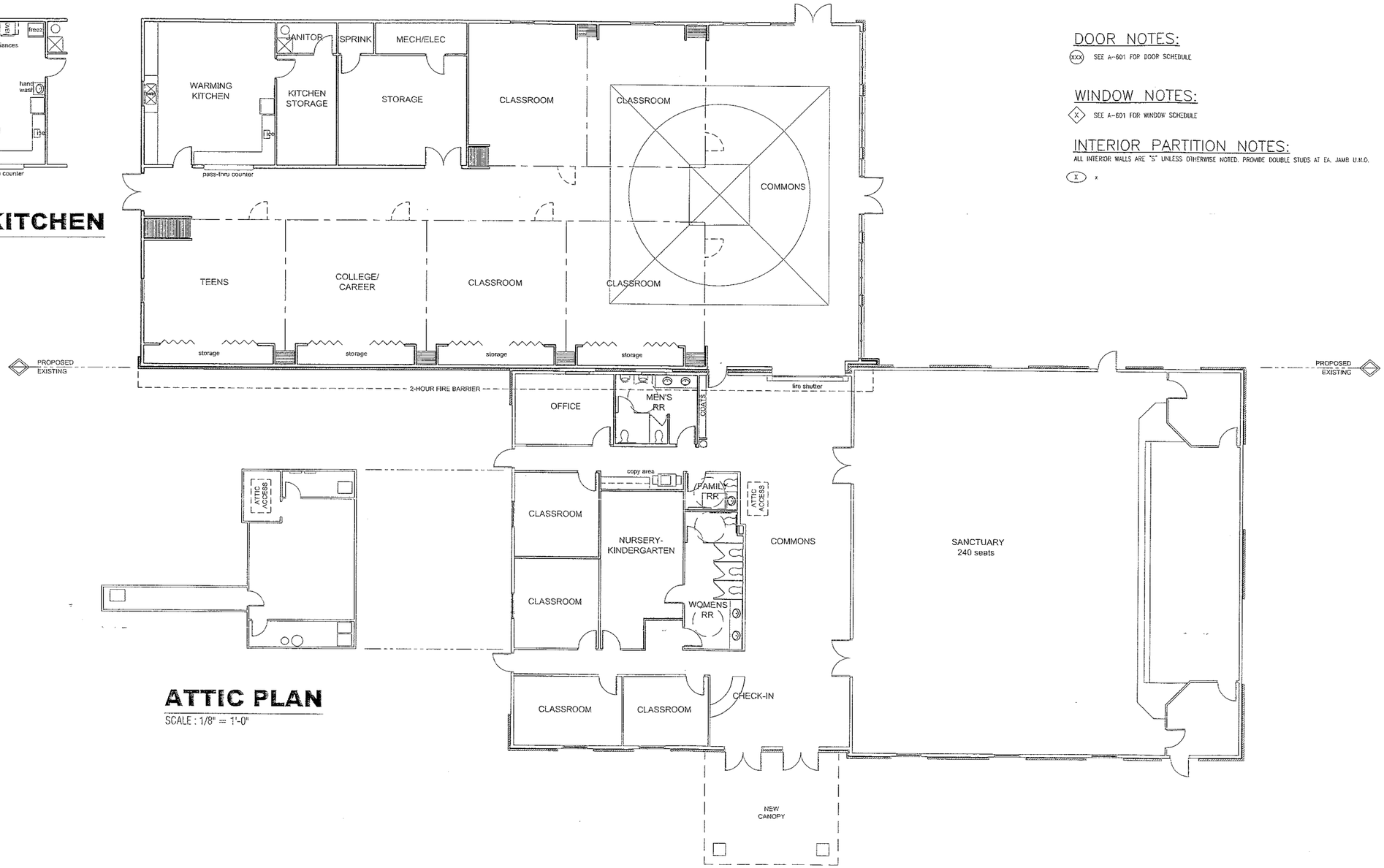

ATTIC PLAN

SCALE : 1/8" = 1'-0"

FLOOR PLAN

SCALE : 1/8" = 1'-0"

FLOOR PLAN NOTES:

1 x
2 x
3 x

DOOR NOTES:

XXX SEE A-601 FOR DOOR SCHEDULE

WINDOW NOTES:

X SEE A-601 FOR WINDOW SCHEDULE

INTERIOR PARTITION NOTES:

ALL INTERIOR WALLS ARE "S" UNLESS OTHERWISE NOTED. PROVIDE DOUBLE STUDS AT EA. JAMB U.N.O.

X x

NO.	DATE	BY	DESCRIPTION	CHKD
B	06-26-07	JBL	TAC SUBMITTAL	
A	02-18-07	BKL	TAC SUBMITTAL	

SEAL

Trinity Baptist Church

1415 East 191st St., Westfield, IN 46074

SHEET TITLE:
FLOOR PLAN

AspenGroup
visioning•Architecture•Construction
90 Executive Dr., Suite A, Carmel, IN 46032
317-582-5100 ph 317-582-0977 fx
www.aspengroup.com

FILE NAME:	A-101 FLOOR PLAN
DATE:	2/7/2007
DRAWN BY:	BK / BARMEDO

SHEET:
A-101

ASPEN PROJECT #07-0017-03

COPYRIGHT Aspen Group, Inc. © 2007

W:\Projects\07-0017 Indy Baptist - Westfield\Design\CAD\Current\Indy Baptist Church\Sheets\A-101 Floor Plan.dwg

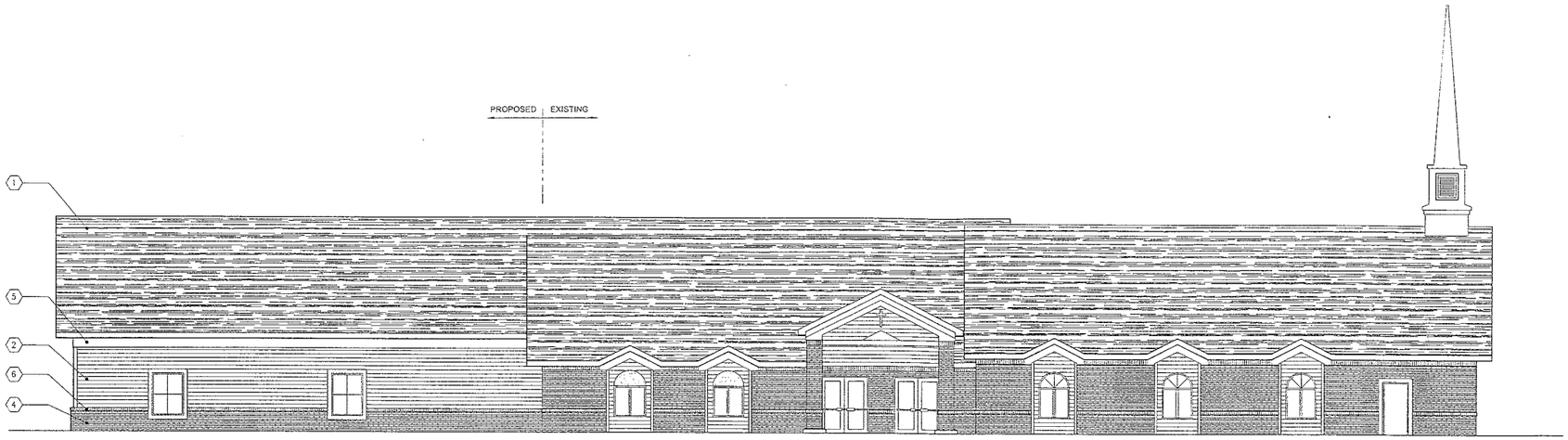

3 / A-201 East Elevation
scale: 1/8" = 1'-0"

ELEVATION NOTES:

1. ARCHITECTURAL SHINGLES (ON NEW & EXISTING STRUCTURE)
2. HORIZONTAL CEMENT BOARD SIDING (OPTION: 1" EIFS FINISH)
3. EXISTING BRICK VENEER
4. NEW BRICK VENEER
5. 10" FRIEZE CEMENT BOARD
6. BRICK ROWLOCK
7. REPLACE EXISTING SIDING WITH CEMENT BOARD (OPTION: 1" EIFS)
8. ADD BRICK ROWLOCK INTO EXISTING BRICK VENEER

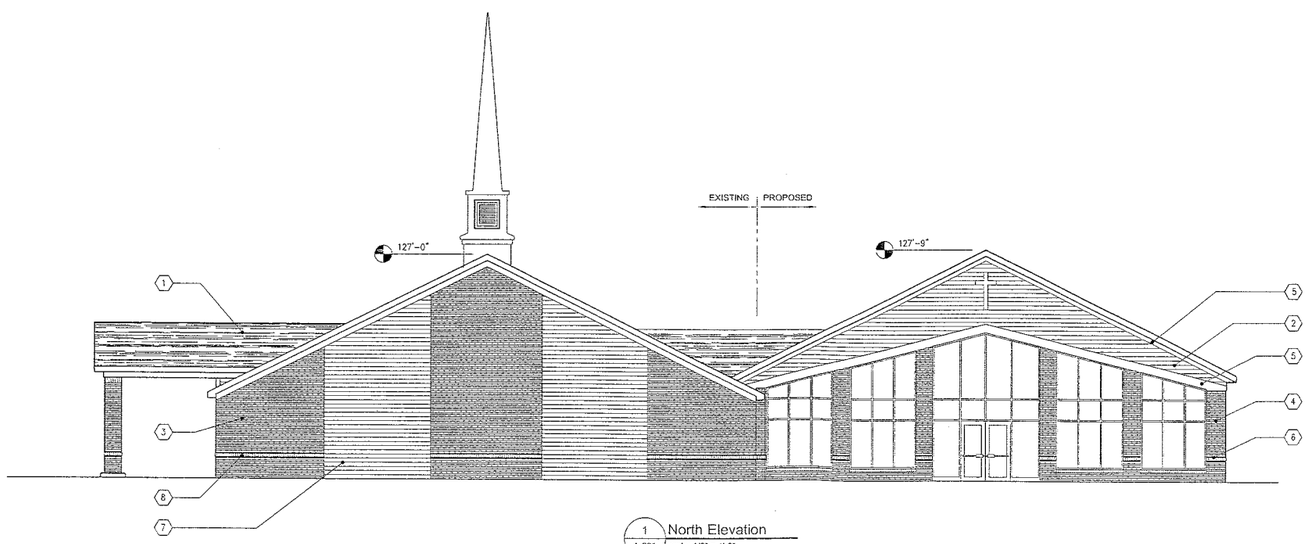

1 / A-201 North Elevation
scale: 1/8" = 1'-0"

COPYRIGHT Aspen Group, Inc. © 2007

NO.	DATE	BY	DESCRIPTION	CHKD
A	07-18-07	BILL	TAG SUBMITTAL	
B	08-09-07	BILL	TAG SUBMITTAL SET	

SEAL

Trinity Baptist Church

1415 East 191st St., Westfield, IN. 46074

SHEET TITLE:
EXTERIOR ELEVATIONS

AspenGroup
visioning•Architecture•Construction
90 Executive Dr., Suite A, Carmel, IN 46032
317-582-5100 ph 317-582-0977 fx
www.aspengroup.com

FILE NAME: A201 EXTERIOR ELEVATIONS
DATE: 8/9/2007
DRAWN BY: BILL BARNES, LEED

SHEET:
A-201

ASPEN PROJECT #07-0017-03

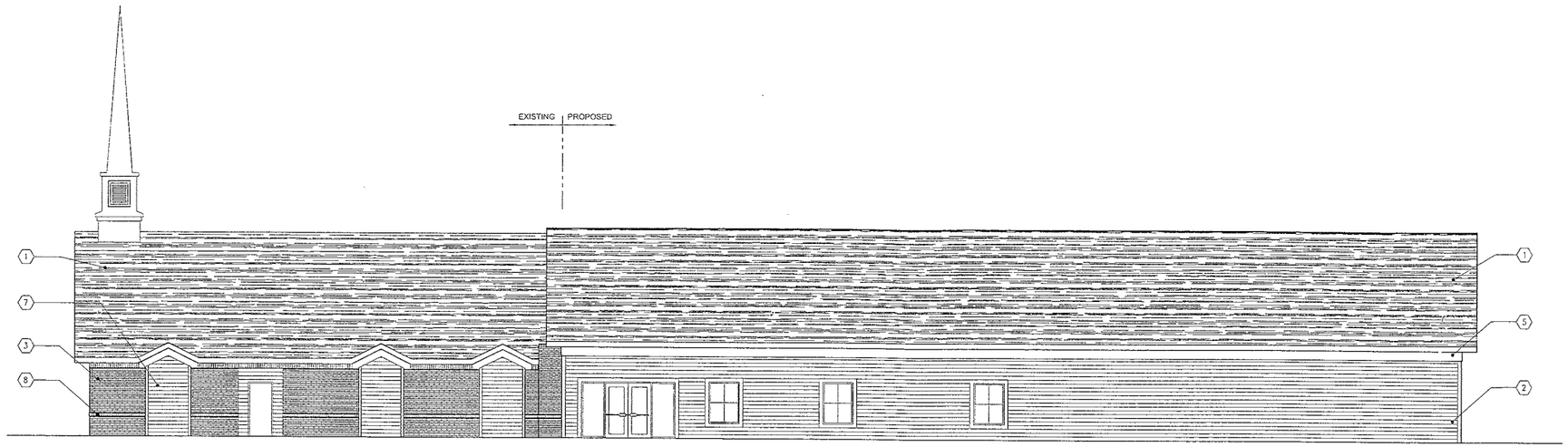

2 West Elevation
A-202 scale: 1/8" = 1'-0"

ELEVATION NOTES:

1. ARCHITECTURAL SHINGLES (ON NEW & EXISTING STRUCTURE)
2. HORIZONTAL CEMENT BOARD SIDING (OPTION: 1" EIFS FINISH)
3. EXISTING BRICK VENEER
4. NEW BRICK VENEER
5. 10" FRIEZE CEMENT BOARD
6. BRICK ROWLOCK
7. REPLACE EXISTING SIDING WITH CEMENT BOARD (OPTION: 1" EIFS)
8. ADD BRICK ROWLOCK INTO EXISTING BRICK VENEER

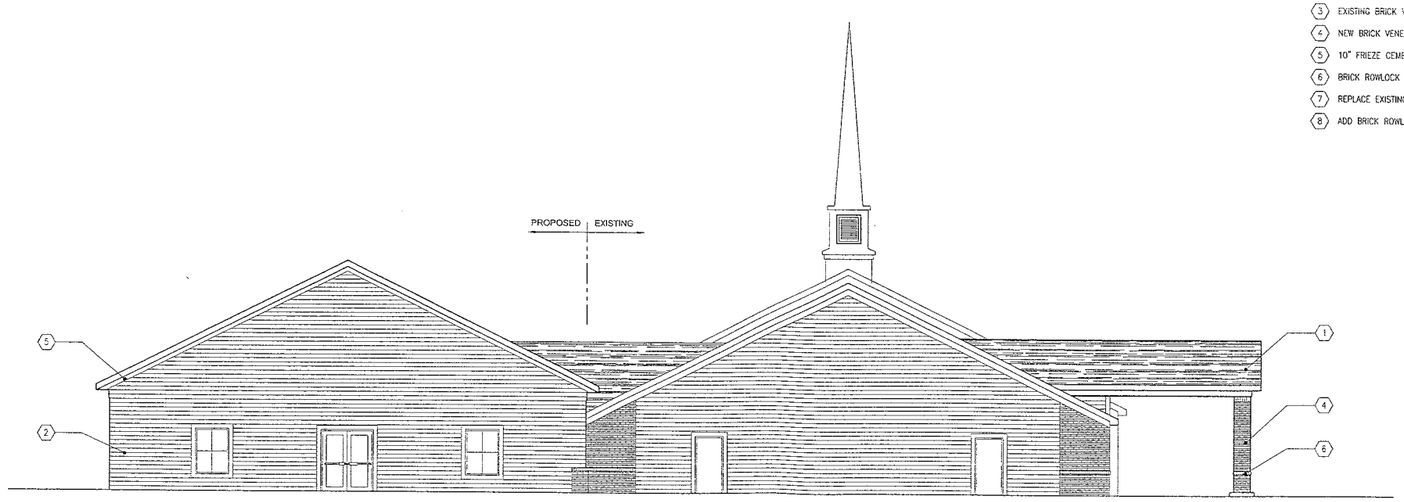

1 South Elevation
A-202 scale: 1/8" = 1'-0"

COPYRIGHT Aspen Group, Inc. © 2007

NO.	DATE	BY	DESCRIPTION	CHKD
B	08-08-07	BILL	TAC SUBMITTAL	

SEAL

Trinity Baptist Church

1415 East 191st St., Westfield, IN. 46074

SHEET TITLE:

EXTERIOR ELEVATIONS

AspenGroup
visioning•Architecture•Construction
90 Executive Dr., Suite A, Cormel, IN 46032
317-582-5100 ph 317-582-0977 fx
www.aspengroup.com

FILE NAME: 202 EXTERIOR ELEVATIONS
DATE: 8/7/2007
DRAWN BY: BILL AARNECLO

SHEET:
A-202

ASPEN PROJECT #07-0017-03

ELEVATION NOTES:

1. ARCHITECTURAL SHINGLES (ON NEW & EXISTING STRUCTURE)
2. HORIZONTAL CEMENT BOARD SIDING (OPTION: 1" EIFS FINISH)
3. EXISTING BRICK VENEER
4. NEW BRICK VENEER
5. 10" FRIEZE CEMENT BOARD
6. BRICK ROWLOCK
7. REPLACE EXISTING SIDING WITH CEMENT BOARD (OPTION: 1" EIFS)
8. ADD BRICK ROWLOCK INTO EXISTING BRICK VENEER

0 8 16

TRINITY BAPTIST CHURCH
A traditional church meeting today's needs

EAST ELEVATION

AUGUST 8TH, 2007

AspenGroup™
Visioning • Architecture • Construction

ELEVATION NOTES:

1. ARCHITECTURAL SHINGLES (ON NEW & EXISTING STRUCTURE)
2. HORIZONTAL CEMENT BOARD SIDING (OPTION: 1" EIFS FINISH)
3. EXISTING BRICK VENEER
4. NEW BRICK VENEER
5. 10" FRIEZE CEMENT BOARD
6. BRICK ROWLOCK
7. REPLACE EXISTING SIDING WITH CEMENT BOARD (OPTION: 1" EIFS)
8. ADD BRICK ROWLOCK INTO EXISTING BRICK VENEER



0 8 16

TRINITY BAPTIST CHURCH
A traditional church meeting today's needs

NORTH ELEVATION

AUGUST 8TH, 2007

AspenGroup℠
Visioning • Architecture • Construction

ELEVATION NOTES:

1. ARCHITECTURAL SHINGLES (ON NEW & EXISTING STRUCTURE)
2. HORIZONTAL CEMENT BOARD SIDING (OPTION: 1" EIFS FINISH)
3. EXISTING BRICK VENEER
4. NEW BRICK VENEER
5. 10" FRIEZE CEMENT BOARD
6. BRICK ROWLOCK
7. REPLACE EXISTING SIDING WITH CEMENT BOARD (OPTION: 1" EIFS)
8. ADD BRICK ROWLOCK INTO EXISTING BRICK VENEER

0 8 16

TRINITY BAPTIST CHURCH
A traditional church meeting today's needs

WEST ELEVATION

AUGUST 8TH, 2007

AspenGroup™
Visioning • Architecture • Construction

ELEVATION NOTES:

1. ARCHITECTURAL SHINGLES (ON NEW & EXISTING STRUCTURE)
2. HORIZONTAL CEMENT BOARD SIDING (OPTION: 1" EIFS FINISH)
3. EXISTING BRICK VENEER
4. NEW BRICK VENEER
5. 10" FRIEZE CEMENT BOARD
6. BRICK ROWLOCK
7. REPLACE EXISTING SIDING WITH CEMENT BOARD (OPTION: 1" EIFS)
8. ADD BRICK ROWLOCK INTO EXISTING BRICK VENEER



0 8 16

TRINITY BAPTIST CHURCH
A traditional church meeting today's needs

SOUTH ELEVATION

AUGUST 8TH, 2007

AspenGroup℠
Visioning • Architecture • Construction