0908-PUD-04
08-10-17-00-00-023.000
Exhibit 2

N
W E
S
Not To Scale

Aerial Location Map

Site

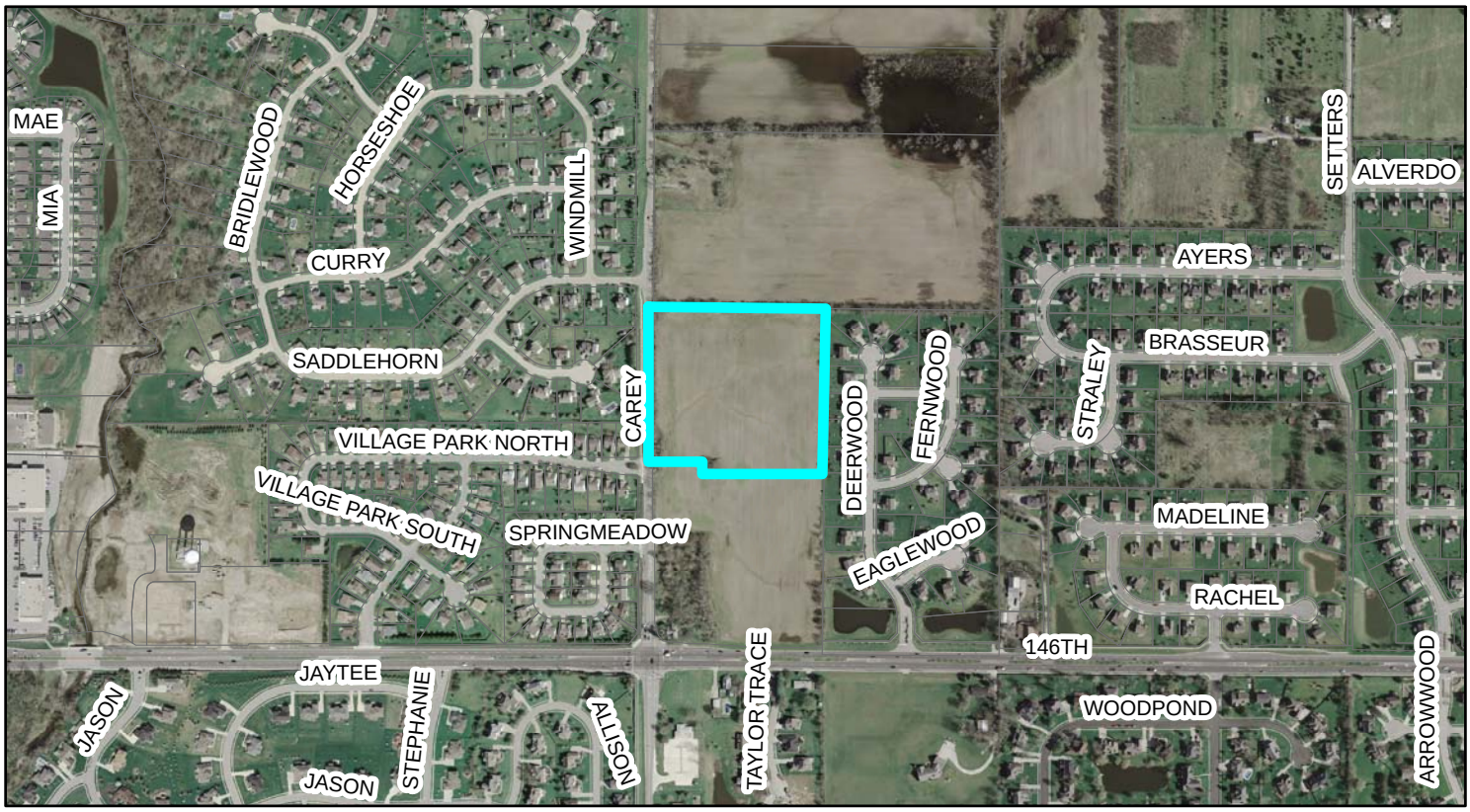

Zoning Map

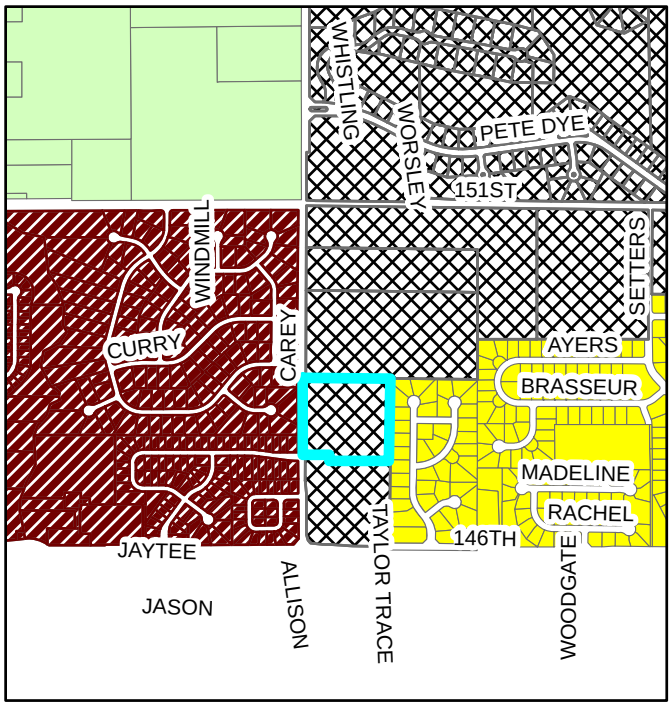

Agricultural-Single Family 1
Planned Unit Development
Special Business-Planned Development
Single Family 3

Existing Land Use Map

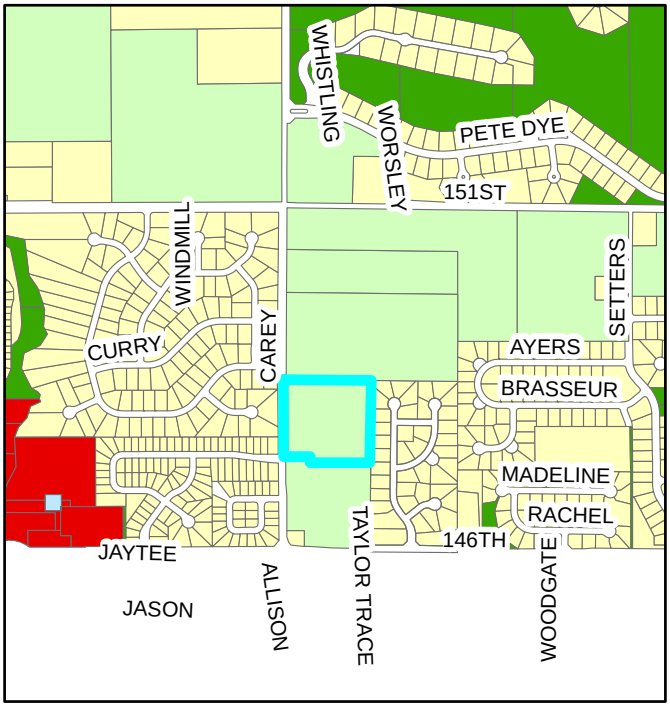

Agricultural
Commercial
Institutional
Recreational
Residential
Vacant

L:\West_GIS\Planning\Petitions\APC\2009\0908-PUD-04.mxd (July 31, 2009)