0912-VS-12
09-09-01-00-00-003.012
1021 Kendall Court
Exhibit 2

Aerial Location Map

Site

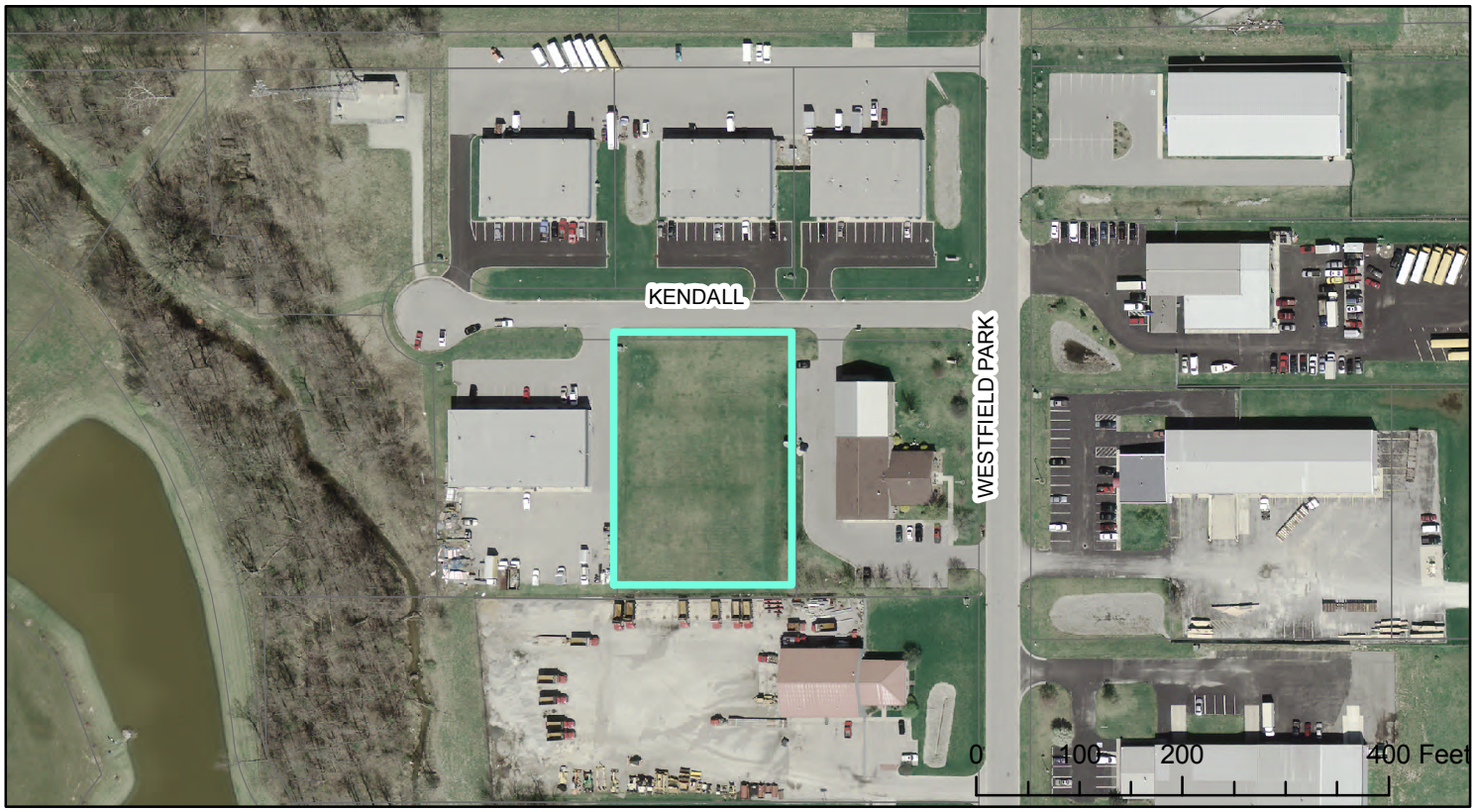

Zoning Map

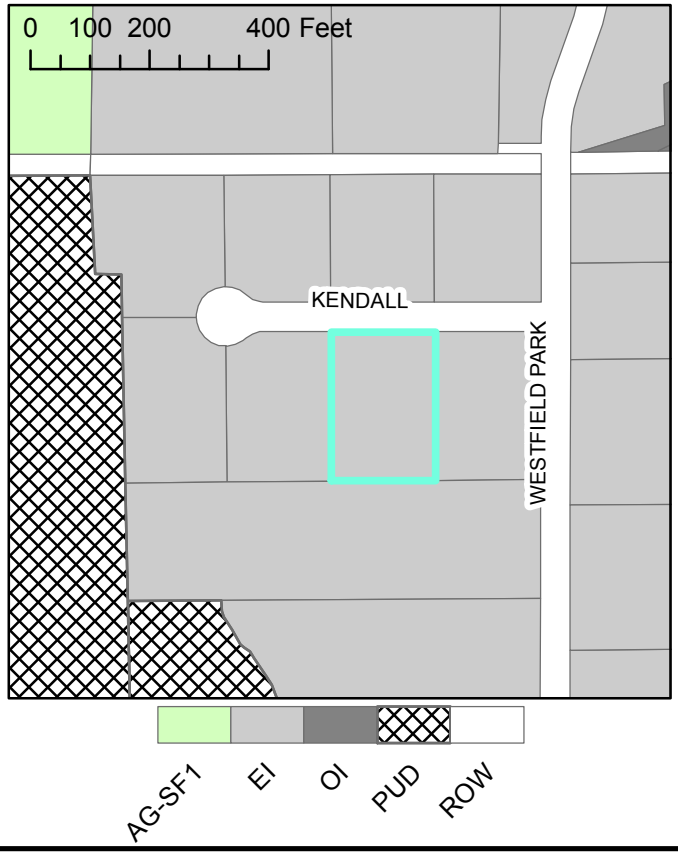

Existing Land Use Map

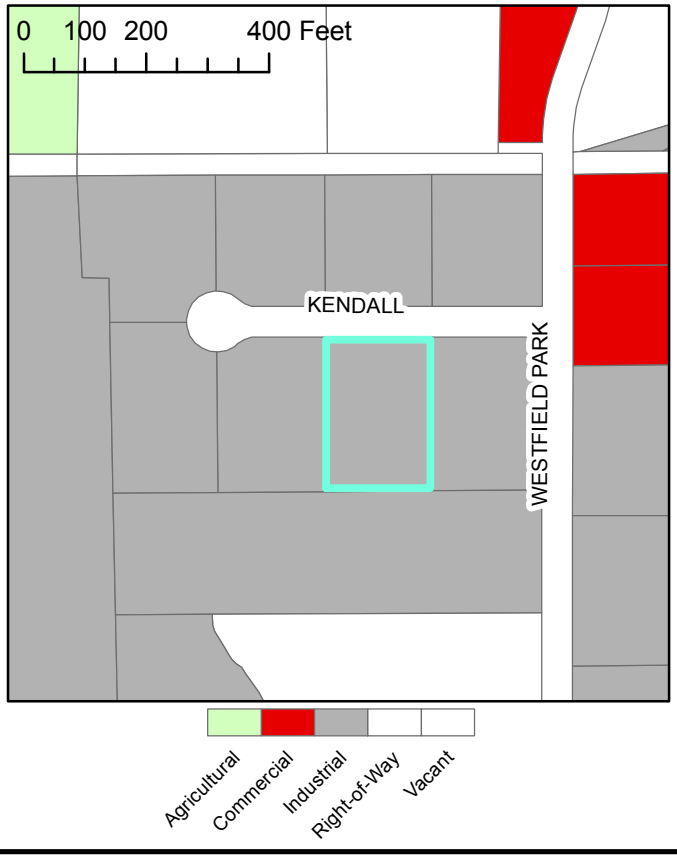

L:\West_GIS\Planning\Petitions\BZA\1005-VU-01.mxd