1008-DP-06
08-10-05-00-00-008.105
4011East State Road 32
Exhibit 2

N
W E
S
Not To Scale

Aerial Location Map

Site

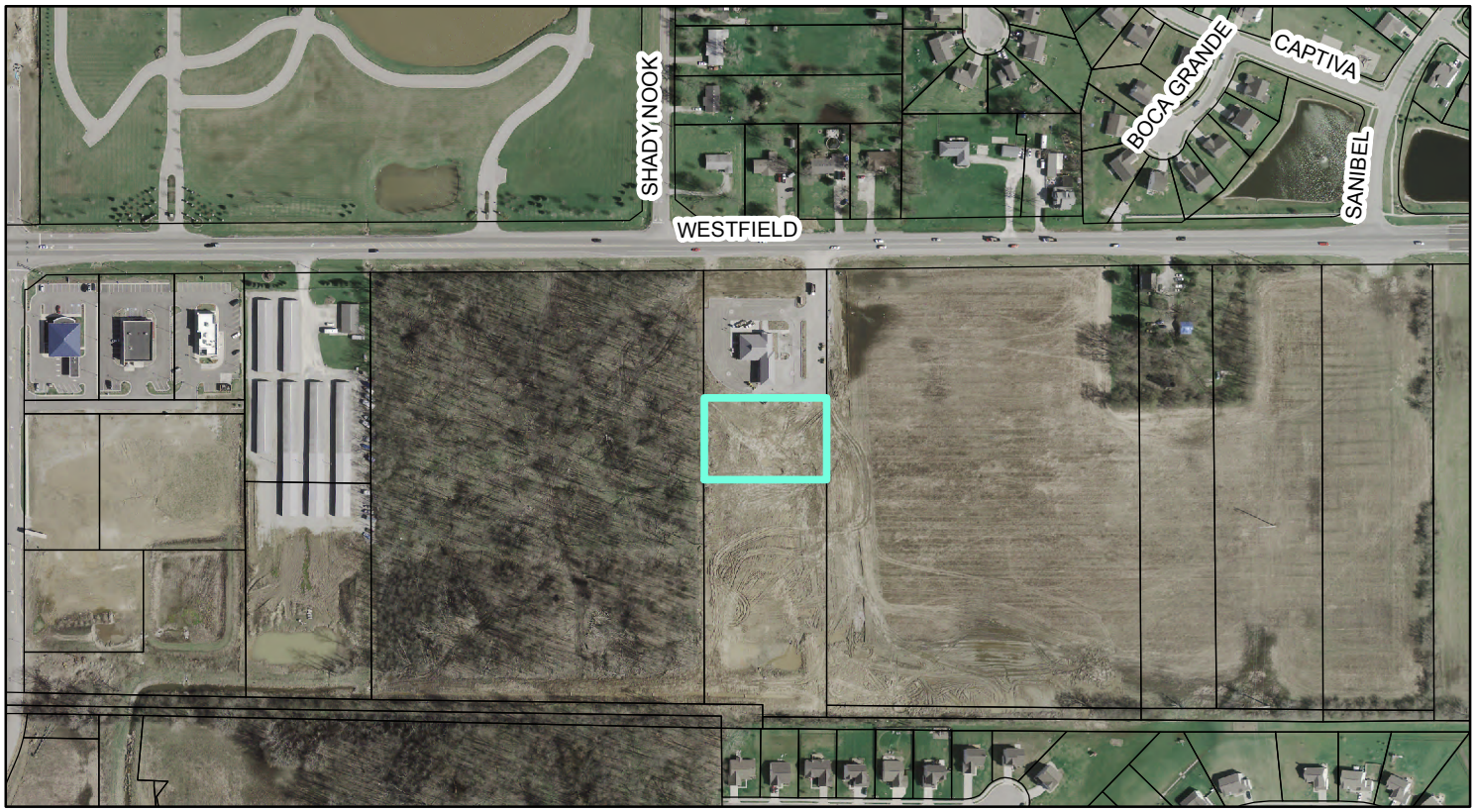

Zoning Map

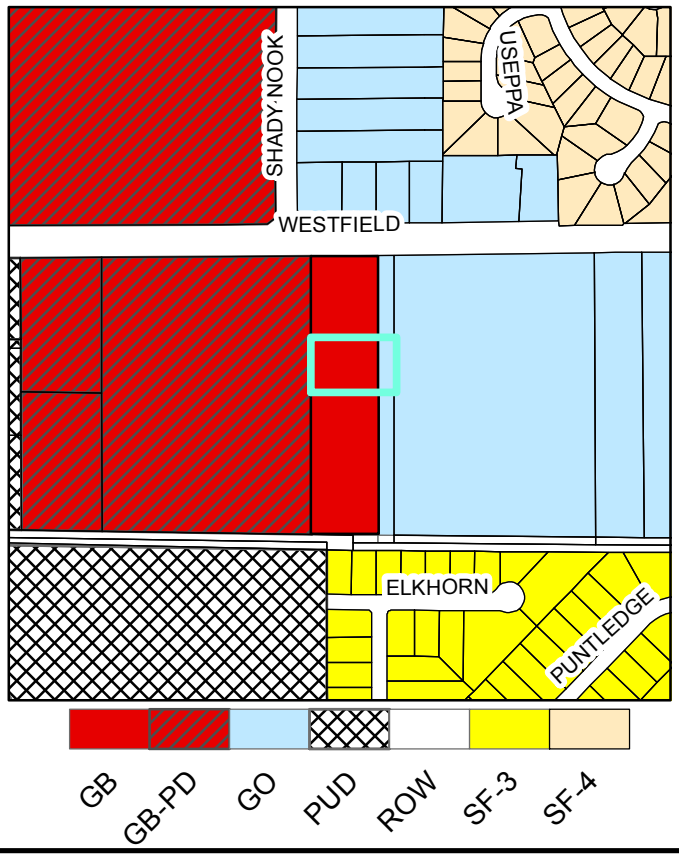

Existing Land Use Map

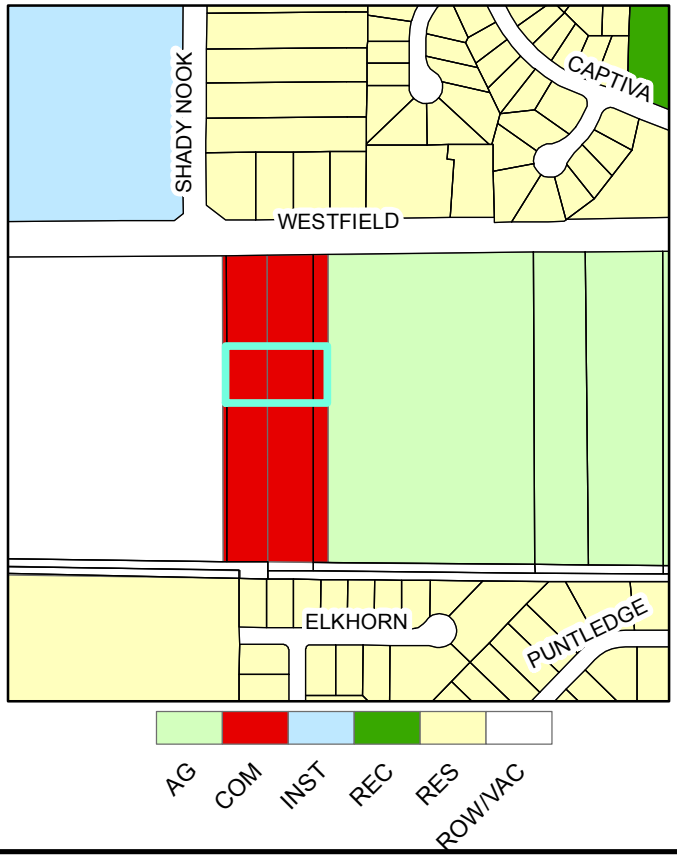

L:\West_GIS\Planning\Petitions\BZA\1008-DP-06.mxd