1010-DP-10/1010-SIT-08
09-05-35-00-00-017.011
510 Enterprise Drive
Exhibit 2

N
W E
S
Not To Scale

Aerial Location Map

Site

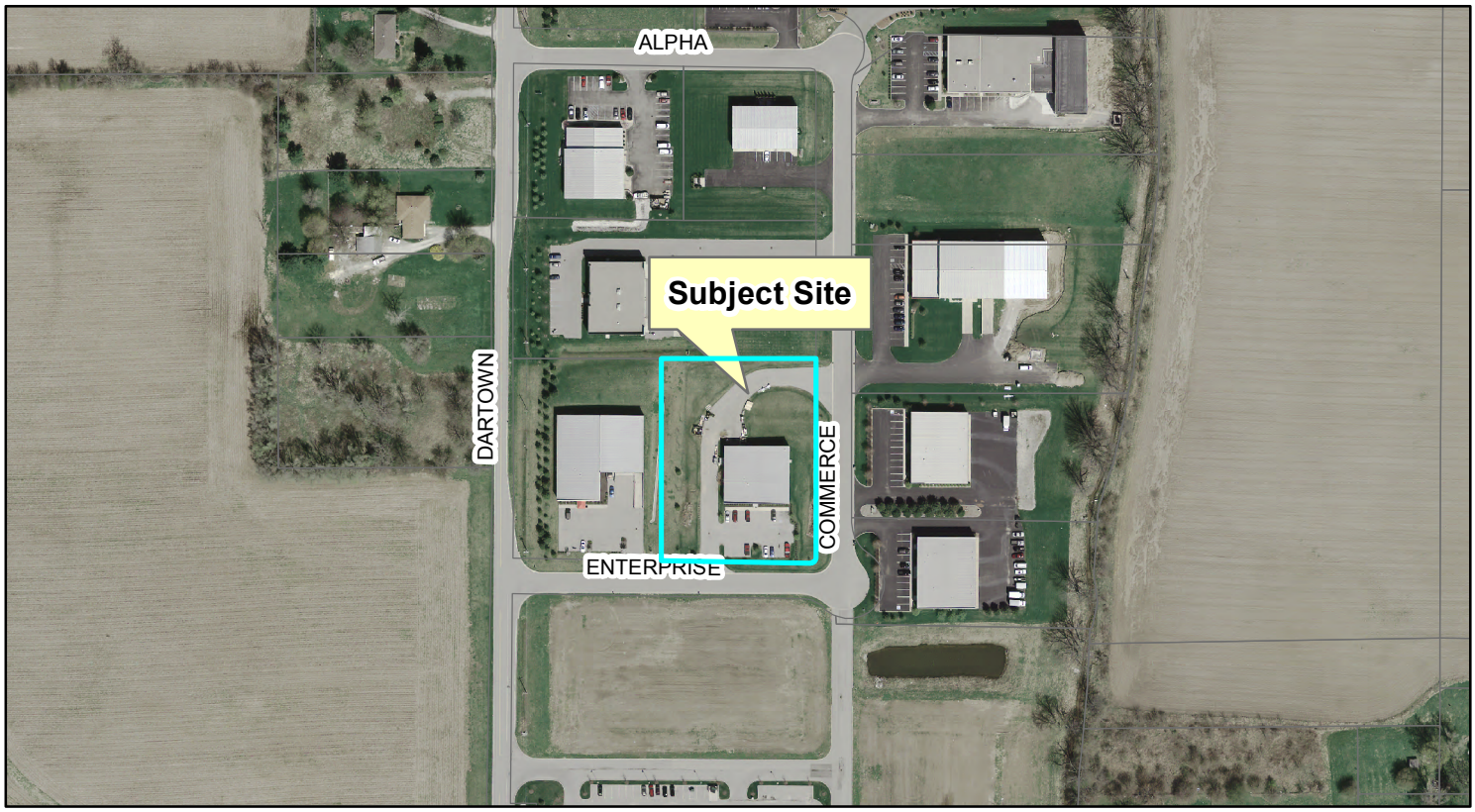

Zoning Map

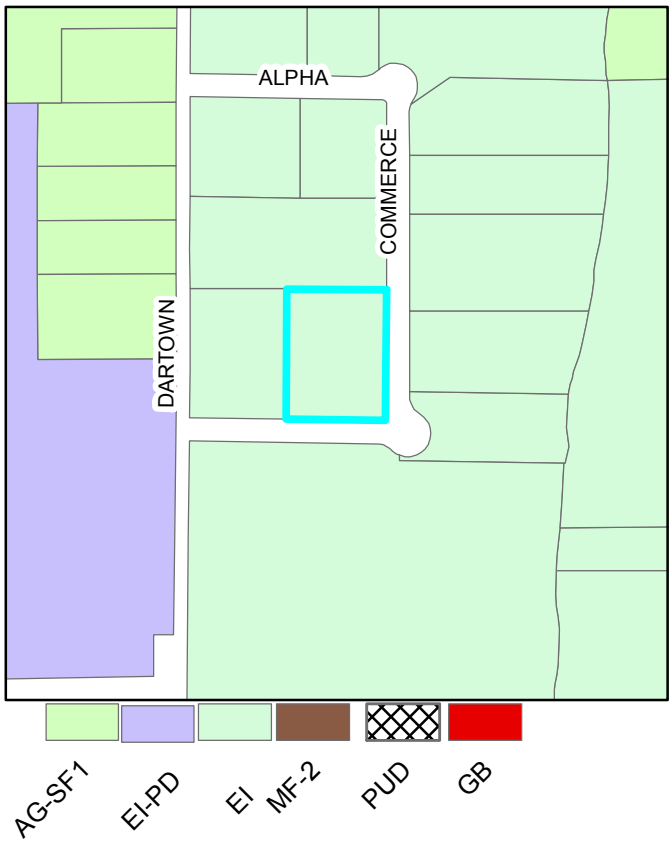

Existing Land Use Map

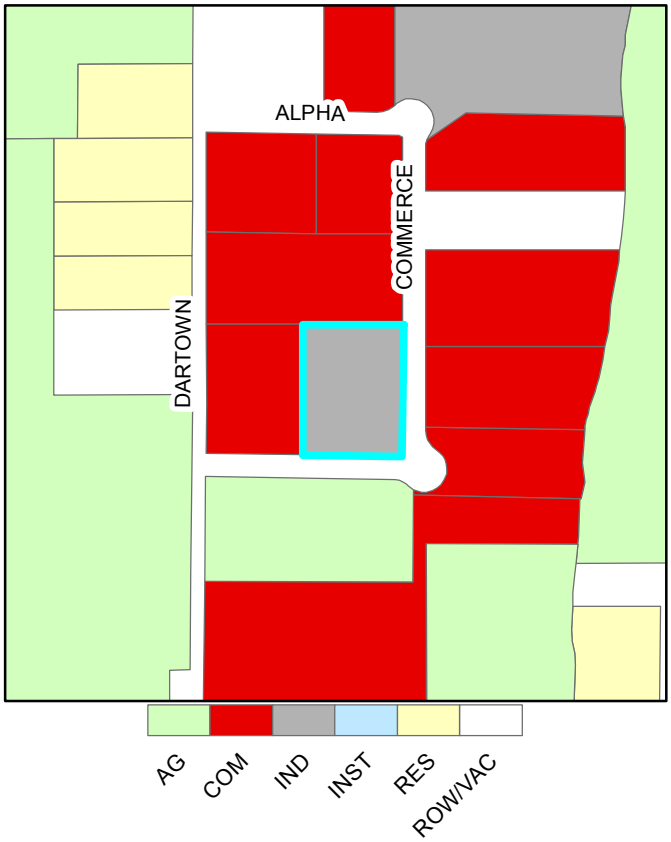

L:\West_GIS\Planning\Petitions\APC \2010\1010-DP-10.mxd