1010-VU-04
08-09-18-00-00-038.004
2719 South 1200 East
Exhibit 2

N
W E
S
Not To Scale

Aerial Location Map

Site

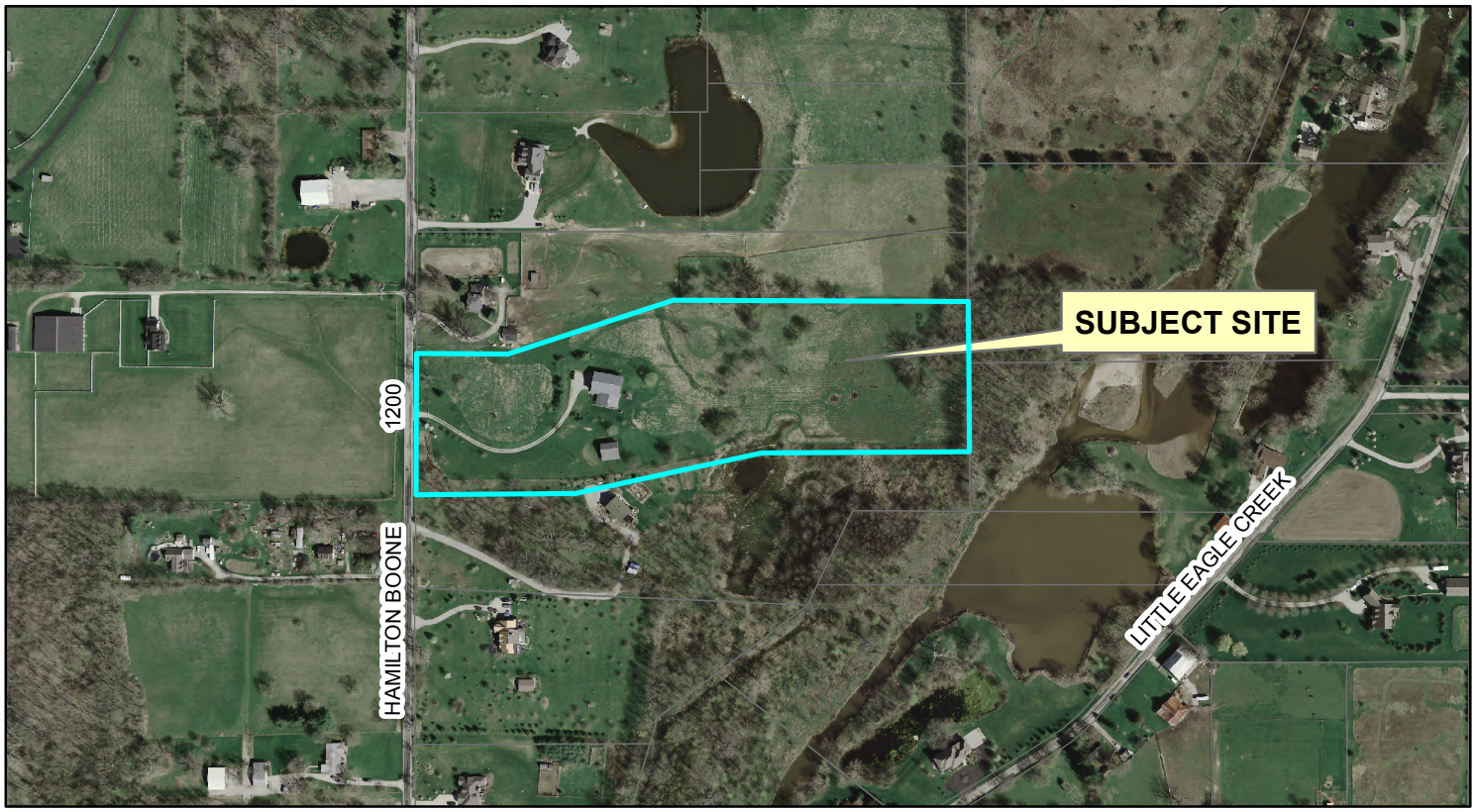

Zoning Map

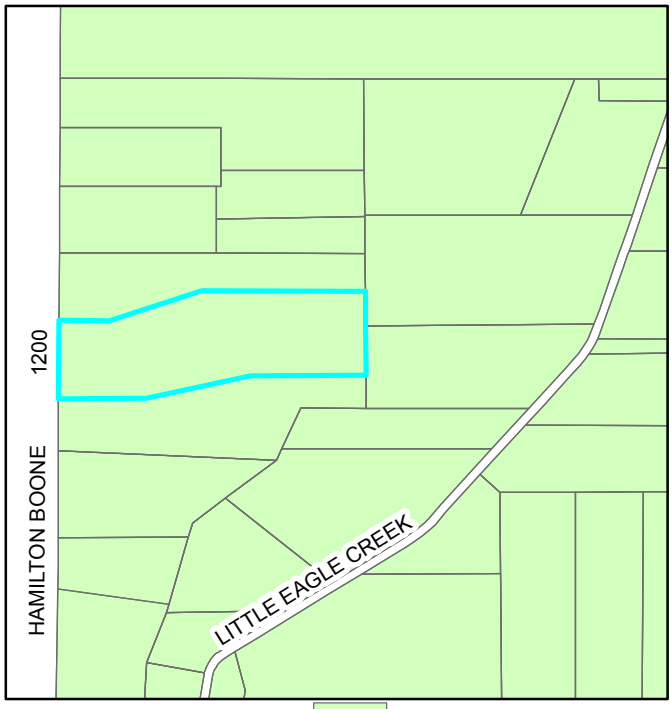

AG-SF1

Existing Land Use Map

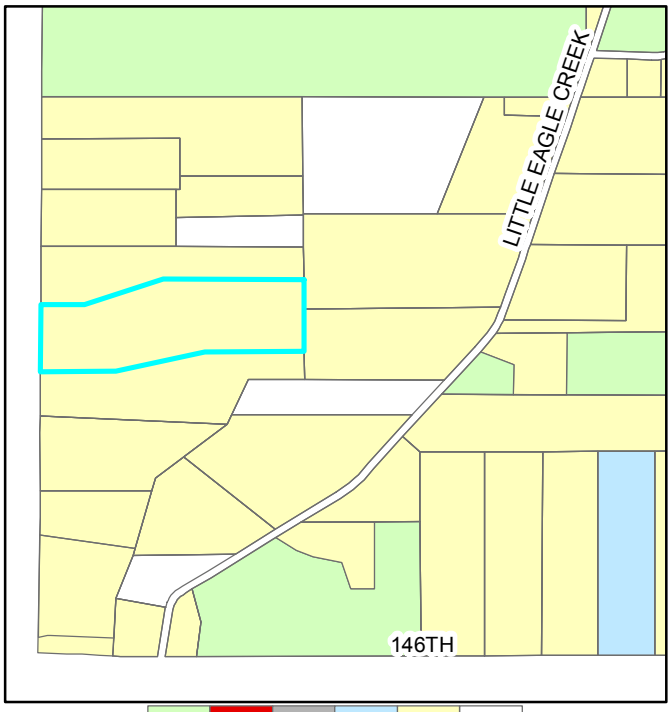

AG COM IND INST RES ROW/VAC

L:\West_GIS\Planning\Petitions\BZA \2010\1010-VU-04.mxd