1010-PUD-11
Viking Meadows PUD
Exhibit 2

N
W E
S
Not To Scale

Aerial Location Map

Site

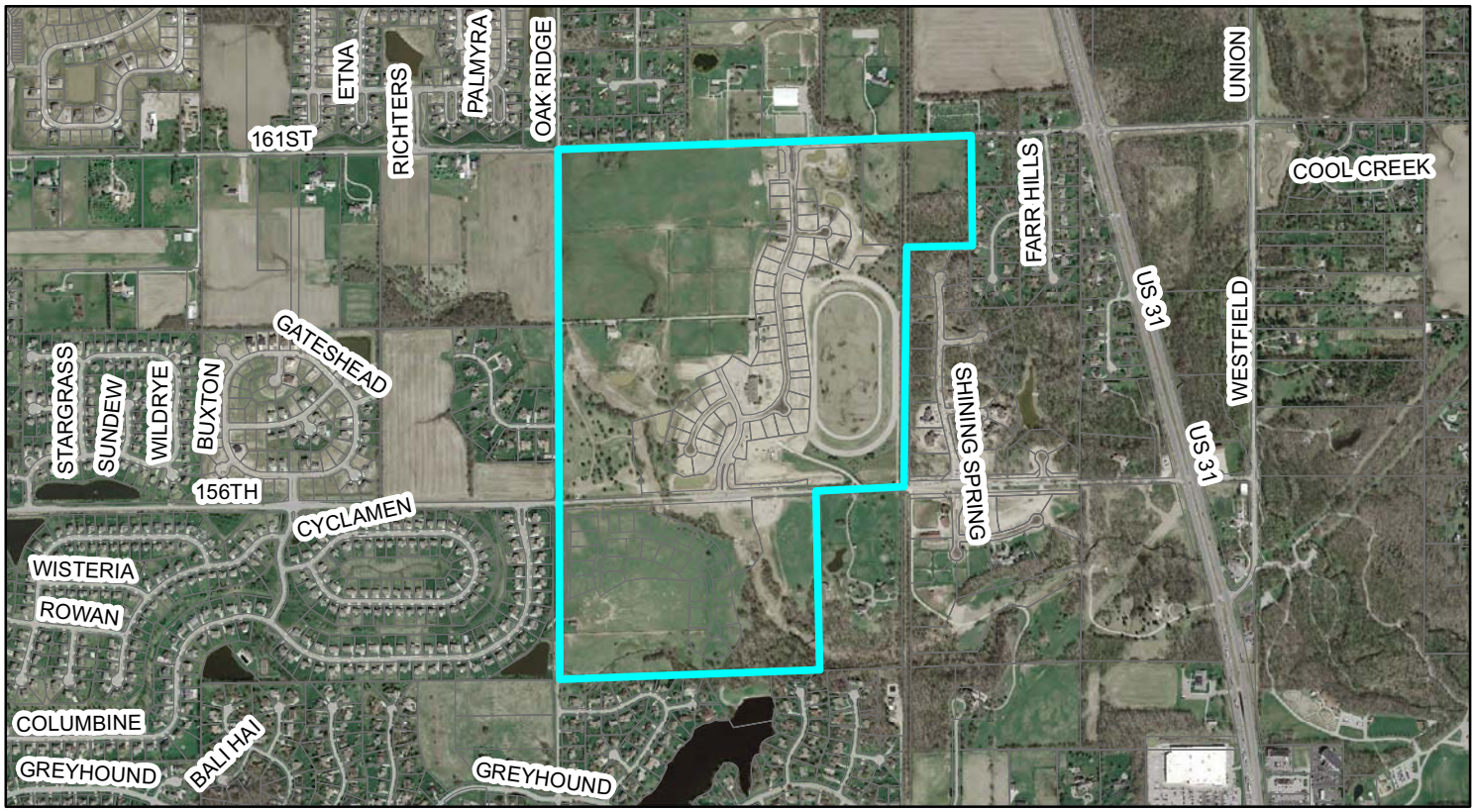

Zoning Map

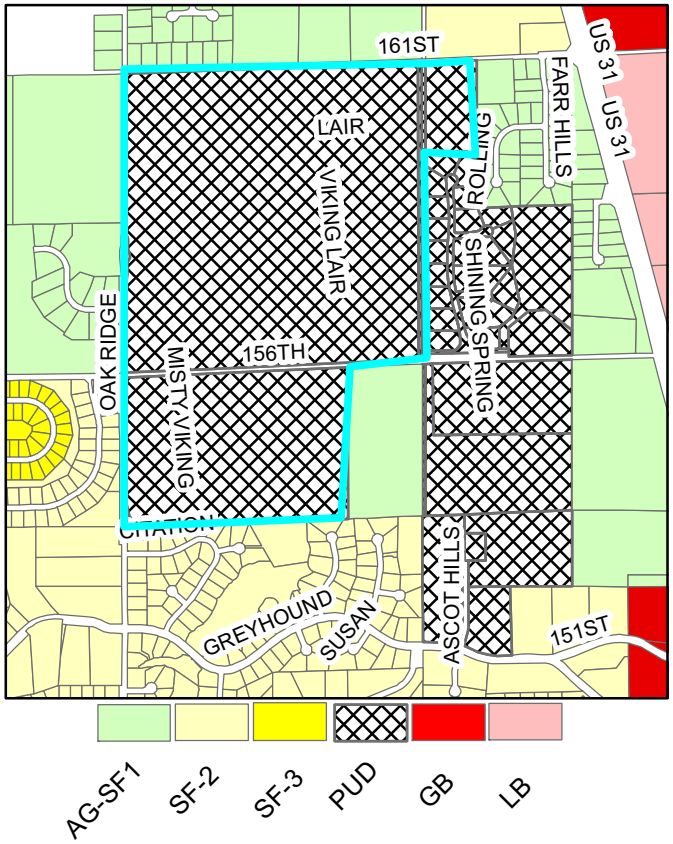

Existing Land Use Map

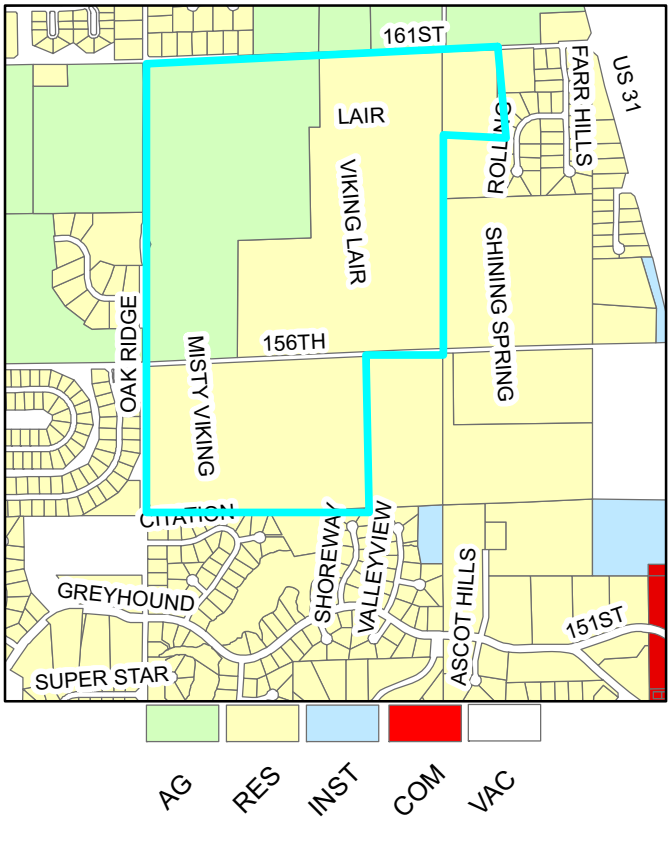

L:\West_GIS\Planning\Petitions\APC \2010\1010-DP-11.mxd (Created 09/29/10)