# ORDINANCE 10-27

**An Ordinance of The City Council Of The City Of Westfield, Indiana, Amending The Westfield Code Chapter 58, Division 10. Figures, Sec. 58-346 Through Sec. 58-355**

**WHEREAS,** Indiana Code 9-21-1 et seq. permits the City of Westfield, Indiana, to adopt certain traffic regulations; and

**WHEREAS,** from time to time, as conditions change, the traffic regulations may need to change; and

**WHEREAS,** the City Council has the authority to amend the Westfield Code; and

**WHEREAS,** the City Council desires to amend Chapter 58, Division 10. Figures, Sec. 58-346 through Sec. 58-363 of the Westfield Code;

**NOW, THEREFORE, BE IT ORDAINED by the City Council of the City of Westfield, Indiana, as follows:**

**Section 1.** Chapter 58, Division 10. Figures, Sec. 58-346 through Sec. 58-363 of the Westfield Code is hereby amended by the deletion of the existing language and by the addition of the language which is attached as Exhibit A and incorporated herein.

**Section 2.** All prior ordinances or parts thereof inconsistent with any provision of this Ordinance are hereby repealed, to the extent of such inconsistency only, as of the effective date of this Ordinance.

**Section 3.** This Ordinance shall be in full force and effect from and after the date of its passage and such publication as is required by law.

DRAFT

ADOPTED AND PASSED THIS _____ DAY OF _____, 2010, BY THE WESTFIELD CITY COUNCIL, HAMILTON COUNTY

# WESTFIELD CITY COUNCIL

| **Voting For** | **Voting Against** | **Abstain** |
|---|---|---|
| _____ | _____ | _____ |
| Tom Smith | Tom Smith | Tom Smith |
| _____ | _____ | _____ |
| John Dippel | John Dippel | John Dippel |
| _____ | _____ | _____ |
| Ken Kingshill | Ken Kingshill | Ken Kingshill |
| _____ | _____ | _____ |
| Robert L. Horkay | Robert L. Horkay | Robert L. Horkay |
| _____ | _____ | _____ |
| Bob Smith | Bob Smith | Bob Smith |
| _____ | _____ | _____ |
| Rob Stokes | Rob Stokes | Rob Stokes |
| _____ | _____ | _____ |
| Steve Hoover | Steve Hoover | Steve Hoover |

ATTEST:

"I affirm, under the penalties of perjury, that I taken reasonable care to redact each Social Security Number in this document, unless required by law."

_____
Clerk-Treasurer, Cindy Gossard

This ordinance prepared by
Steve Sherman, Attorney at Law
KRIEG DEVAULT, LLP
12800 North Meridian
Carmel, IN 46032
317-238-6266

DRAFT

I hereby certify that ORDINANCE 10-27 was delivered to the Mayor of Westfield

on the _____ day of _____, 2010, at _____ ____ m.

_____
Cindy Gossard, Clerk-Treasurer

I hereby APPROVE ORDINANCE 10-27

this _____ day of _____, 2010.

_____
J. Andrew Cook, Mayor

I hereby VETO ORDINANCE 10-27

this _____ day of _____, 2010.

_____
J. Andrew Cook, Mayor

ATTEST:

_____
Cindy Gossard, Clerk Treasurer

This document prepared by
Brian J. Zaiger, Esq.
KRIEG DEVAULT, LLP
(317) 238-6266

**Ordinance 10-27** **Traffic Regulation Updates To Code**

**Exhibit A - Figures List**

| | |
|---|---|
| **Figure 1** | **Sec. 58-346. Four-way stop intersections.** |
| **Figure 2** | **Sec. 58-347. Three-way stop intersections.** |
| **Figure 3** | **Sec. 58-348. Two-way stop intersections.** |
| **Figure 4** | **Sec. 58-349. One-way stop intersections.** |
| **Figure 5** | **Sec. 58-350. One-way streets.** |
| **Figure 6** | **Sec. 58-351. Automatic signals.** |
| **Figure 7** | **Sec. 58-352. Yield signs.** |
| **Figure 8** | **Sec. 58-353. Speed limits.** |
| **Figure 9** | **Sec. 58-354. Restricted parking zones.** |
| **Figure 9a, 9b, 9c & 9d** | **Sec. 58-355. Parking restrictions on SR 32.** |
| **Figure 9e** | **Sec. 58-354 Parking Zones Restrictions (SR 32)** |
| **Figure 9e-1** | **Sec. 58-354.1 Parking Zones Restrictions** |
| **Figure 9e-2** | **Sec. 58-354.2 Parking Zones Restrictions Map** |
| **Figure 9e-3** | **Sec. 58-354.3 Parking Zones Restrictions Penalties** |
| **Figure 10** | **Sec. 58-356. Alleys.** |
| **Figure 11** | **Sec. 58-357. Four-way stop intersections in alleys.** |
| **Figure 12** | **Sec. 58-358. Three-way stop intersections in alleys.** |
| **Figure 13** | **Sec. 58-359. Two-way intersections in alleys.** |
| **Figure 14** | **Sec. 58-359. One-way stop intersections in alleys.** |
| **Figure 15** | **Sec. 58-361. Yield signs in alleys.** |
| **Figure 16** | **Sec. 58-362. City of Westfield Street Ownership** |
| **Figure 17** | **Sec. 58-363. ~~Reserved Parking Lots.~~ City Parks Parking Restrictions** |

# Exhibit A

## Figure 1

### Sec. 58-346. Four-way stop intersections.

| | | |
|---|---|---|
| Mill ST | at | Jersey ST |
| 161st ST | at | Oak RD |
| 161st ST | at | Carey RD |
| 161st ST | at | Gray RD |
| 161st ST | at | Westfield BLVD |
| 161st ST | at | Springmill RD |
| 161st ST | at | Oak Ridge RD |
| 169th ST | at | Oak Ridge RD |
| Hoover ST | at | East ST |
| Hoover ST | at | N Union ST |
| Popular ST | at | Jersey ST |
| Puntledge DR | at | Elkhorn DR |
| Wheatfield LN | at | Farmview LN |
| Oak Ridge RD | at | E 156TH ST |
| Spring Mill RD | at | W 156TH ST |
| Oak Ridge RD | at | Greyhound Pass |
| W 161st ST | at | Ditch RD |
| W 166th ST | at | Towne RD |
| W 156th ST | at | Ditch RD |
| E 196th St | at | N Tomlinson RD |
| Liberty DR | at | Declaration DR |
| Bucksport LN | at | Newburg PL |
| 146th ST | at | Towne RD |
| 146th ST | at | Ditch RD |
| Greyhound Pass | at | Romalong LN / Romalong CT |
| 191st ST | at | Tomlinson RD |
| Golf Club Blvd | at | Longs Cove/Hawks Way |
| Golf Club Blvd | at | Bridgewater Club Blvd |
| Others? | | |

# Exhibit A

## Figure 2

### Sec. 58-347. Three-way stop intersections

| | | |
|---|---|---|
| Golf Club BLVD | at | Bridgewater Club BLVD |
| Mill ST | at | Park ST |
| Walnut ST | at | Vine Alley |
| Kinsey AVE | at | Dartown RD |
| Greyhound Pass | at | Shoreway DR E |
| Greyhound Pass | at | Adios Pass |
| Admiral Way | at | Laredo Way |
| Adios Pass | at | Amkey Way |
| Little Eagle Creek Ave | at | W 159th ST |
| W 159th ST | at | Little Eagle Creek Ave |
| Dartown RD | at | E 181ST ST |
| Pawtucket | at | Declaration DR |
| Liberty BLVD | at | Alexandria DR |
| 171st ST | at | Oak RD |
| Greyhound Pass | at | Shoreway DR W |
| 147th ST | at | Oak RD |

# Exhibit A

## Figure 3

### Sec. 58-348. Two-way stop intersections.

| | | |
|---|---|---|
| Park ST | at | U.S. 31 |
| 156th ST | at | U.S. 31 |
| 161st ST | at | U.S. 31 |
| 169th ST | at | U.S. 31 |
| 169th ST | at | Gray RD |
| 169th ST | at | Springmill RD |
| 191st ST | at | U.S. 31 |
| 196th ST | at | U.S. 31 |
| Addison CT / Cherrywood CT | at | S Union ST |
| Agate LN | at | Quail Wood LN W |
| Bridelwood LN | at | Bridlewood DR |
| Brookhollow DR / Crestpoint DF | at | 169th ST |
| Brooksburg Blvd | at | Countryside BLVD |
| Cedarbrook DR | at | Willow Creek Way |
| Cherry ST | at | State Road 32 |
| Cherry ST | at | Penn ST |
| Cherry ST | at | State Road 32 |
| Clarks Hill Way | at | Countryside BLVD |
| Clear Lake LN | at | Lakeville Crossing |
| Copper Tree Way | at | Silver Thorne Way |
| Cross Creek CIR | at | Cedarbrook DR |
| Dartown RD | at | U.S. 31 |
| Earl Park Way | at | Brooksburg BLVD |
| Glendale CT | at | Carey Glen CT |
| Greensboro DR / Mapleton PL | at | 169th ST |
| Harvest Meadows E DR | at | Maple Park DR |
| Harvest Meadows S DR | at | Maple Park DR |
| Lakeville Crossing | at | 169th ST |
| Long Cove View | at | Golf Club BLVD |
| Mia DR | at | Silver Thorne Way |
| Oak RD | at | 151st ST |
| Park ST | at | U.S. 31 |
| Riverstone CT | at | Harvest Meadows W DR |
| Shamrock BLVD | at | Hoover ST |

# Exhibit A

## Figure 3

### Sec. 58-348. Two-way stop intersections.

| | | |
|---|---|---|
| Village Park South DR | at | Village Park East DR |
| Walnut ST | at | State Road 32 |
| Walnut ST | at | Penn ST |
| Westlea DR / Mill ST | at | State Road 32 |
| Senator Way | at | Greyhound Pass |
| Senator Way | at | Amkey Way |
| Amkey Way | at | Laredo Way |
| Linn CT | at | Merrimac DR |
| W 151st ST | at | Towne RD |
| W 156th ST | at | Ditch RD |
| Victory CT | at | Sapphire DR |
| Newport DR | at | Jonathan DR |
| Merrimac DR | at | Warner TRL |
| Jonathan DR | at | Hampton RD |
| Story CT | at | Richland Way |
| Columbine LN W | at | Fieldgrass Run |
| Tansey XING | at | Fieldgrass Run |
| Tansey XING | at | Rowan CT |
| Heath CIR | at | Rowan CT |
| Rowan CT | at | Bloomfield CT |
| N Tomlinson RD | at | E 191st ST |
| Fieldgrass Run | at | Spring Mill RD |
| Smithfield DR | at | Liberty DR |
| Bowie DR | at | Lewiston DR |
| Stockbridge DR | at | Liberty DR |
| Bucksport LN | at | Clearbrook ST |
| Newburg PL | at | Charlotte PL |
| Stockbridge DR | at | Clearbrook ST |
| Belvedere PL | at | Manassas DR |
| Dormont DR | at | Bridgeport DR |
| Stockbridge DR | at | Alexandria DR |
| Carlisle PL | at | Bucksport LN |
| Quincy CT | at | Alexandria DR |
| Liberty BLVD (South | at | Alexandria DR |

# Exhibit A

## Figure 3

### Sec. 58-348. Two-way stop intersections.

| | | |
|---|---|---|
| Alexandria DR | at | Athens PL |
| Liberty BLVD (South | at | Spring Mill RD |
| 146th ST | at | Shelborne RD |
| 166th ST | at | Little Eagle Creek AVE |

# Exhibit A

## Figure 4

### Sec. 58-349. One-way stop intersections.

| | | |
|---|---|---|
| Park 31 DR | at | State Road 32 |
| S Captiva Way | at | Sanibel CIR |
| 169th ST | at | Carey RD |
| 169th ST | at | Crest Point DR |
| 171st ST | at | Carey RD |
| 175th ST | at | Austrian Pine Way |
| 186th ST | at | East ST |
| 203rd ST | at | Grassy Branch RD |
| Agate LN | at | Pine Ridge DR W |
| Alpha DR | at | Dartown RD |
| Alverdo LN | at | Setters RD |
| Amberleaf TRL | at | Timberbrook Run |
| Amberwood CT | at | Sonhatsett DR |
| Ashfield DR | at | Moontown RD |
| Ashfield DR | at | Cristin Way |
| Austrian CT | at | Emerald Pines LN |
| Austrian Pine Way | at | State Road 32 |
| Austrian Pine Way | at | Flat Rock DR |
| Austrian Pine Way | at | Pine Ridge DR W |
| Ayers LN | at | Setters RD |
| Azaela CT | at | Grassy Knoll DR |
| Barley CIR | at | Harvest DR |
| Beach Club DR | at | Sundial CT |
| Beacon BLVD | at | 146th ST |
| Beacon CT | at | Beacon BLVD |
| Beacon Park DR | at | Shadow Lakes N DR |
| Beacon Park DR | at | Beacon Way |
| Beacon Way | at | Beacon BLVD |
| Beechwood Dr | at | N Union ST |
| Beechwood Dr | at | East ST |
| Billiter CT | at | Joshua CIR |
| Birch ST | at | East ST |
| Birdseye DR | at | Clear Lake LN |
| Birdseye DR | at | 169th ST |
| Blackburn RD | at | U.S. 31 |
| Boca Grande CT | at | Captiva Way |
| Bolton CIR | at | Cheltenham DR |
| Bradford CT | at | Buxton DR |
| Brandenton CT | at | Sanibel CIR |
| Brasseur LN | at | Setters RD |
| Bridgewater Club BLVD | at | 161st ST |
| Bridlewood CIR | at | Bridlewood DR |
| Bridlewood LN | at | Horseshoe DR |
| Brookhollow DR | at | 161st ST |

# Exhibit A

## Figure 4

### Sec. 58-349. One-way stop intersections.

| | | |
|---|---|---|
| Burket DR | at | Brooksburg DR |
| Caitlin Way | at | Ashfield DR |
| Caitlin Way | at | Cristin Way |
| Camilla CT | at | State Road 32 |
| Carey Glen CT | at | Carey RD |
| Carter CT | at | Carey Glen CT |
| Carthage CIR | at | Greensboro DR |
| Catherine DR | at | East ST |
| Catherine DR | at | N Union ST |
| Chalet CIR | at | Oak Manor DR |
| Challenger DR | at | Crest Point DR |
| Channelburg BLVD | at | Clarkshill Way |
| Channelburg BLVD | at | Dandborn DR |
| Cheltenham DR | at | Gateshead DR |
| Cheltenham DR | at | Buxton DR |
| Clear Lake LN | at | Grabill DR |
| College AVE | at | S Union ST |
| Cool Creek CIR | at | 161st ST |
| Copper Tree Way | at | Silver Thorne Way |
| Corral CT | at | Greyhound Pass |
| Corsican CIR | at | Emerald Pines LN |
| Countryside BLVD | at | Spring Mill RD |
| Countryside BLVD | at | 169th ST |
| Creekwood DR | at | Westlea DR |
| Creekwood DR | at | Highwood DR |
| Creekwood DR | at | Shamrock BLVD |
| Cristin Way | at | Beach Club DR |
| Crocus CT | at | Grassy Knoll DR |
| Curry LN | at | Windmill DR |
| Curry LN | at | Horseshoe DR |
| Curry LN | at | Bridlewood DR |
| Dan Patch LN | at | Justin Morgan DR |
| David Brown DR | at | S Union ST |
| Daylily CT | at | Oak Manor DR |
| Deerwood DR | at | 146th ST |
| Del Ray CT | at | Sundial CT |
| Dunedin CT | at | Captiva Way |
| E Emerald Pines LN | at | Oak RD |
| E Paragon LN | at | Clarkshill Way |
| E Park ST | at | S Cherry ST |
| Earl Park Way | at | Dupont CT |
| East ST | at | 191st ST |
| East ST | at | State Road 32 |
| Elicia CT | at | Meggs ST |

# Exhibit A

## Figure 4

### Sec. 58-349. One-way stop intersections.

| | | |
|---|---|---|
| Elkhorn DR | at | Elkhorn Way |
| Elkhorn DR | at | Golden Hinde Way |
| Elm ST | at | State Road 32 |
| Elyse LN | at | Short TER |
| Emerald CT | at | Emerald Pines LN |
| Emerald Green Cir | at | Emerald Pines LN |
| Emerald Pines LN | at | S Union ST |
| English Green | at | Lakeville Crossing |
| Enterprise DR | at | Dartown RD |
| Ethan Allen LN | at | 196th ST |
| Falls CIR | at | Bridgewater Club BLVD |
| Farmview LN | at | Harvest DR |
| Fieldstone CT | at | Harvest Meadows E DR |
| Filmore Way | at | English Green |
| Filmore Way | at | Spring Lake DR |
| Flowing Water Way | at | Brookhollow DR |
| Gateshead CT | at | Gateshead DR |
| Golden Hinde Way | at | Puntledge DR |
| Golden Hinde Way | at | Gray RD |
| Grabill DR | at | Vernon PL |
| Grabill DR | at | Kirklin DR |
| Grandview Way | at | Grassy Branch RD |
| Grassy Branch RD | at | State Road 38 |
| Grassy Knoll N DR | at | Grassy Branch RD |
| Grassy Knoll S DR | at | Grassy Branch RD |
| Greensboro DR | at | Oak Ridge RD |
| Gurley ST | at | State Road 32 |
| Harbinger CT | at | Challenger DR |
| Harvest CT | at | Harvest DR |
| Harvest DR | at | 146th ST |
| Highwood DR | at | Westlea DR |
| Hillcrest E DR | at | State Road 32 |
| Hillcrest W DR | at | State Road 32 |
| Hymra Green | at | Palmyra DR |
| Jayson CIR | at | Yeoman Way |
| Joshua CIR | at | Carey RD |
| Justin Morgan DR | at | 196th ST |
| Keller TER | at | Elyse LN |
| Kendall CT | at | Westfield Park RD |
| Kennard LN | at | Greensboro DR |
| Kirklin DR | at | Clear Lake LN |
| Kourtney PL | at | 146th ST |
| La Costa Way | at | Sanibel CIR |
| Lakeville Crossing | at | Counrtyside BLVD |

# Exhibit A

## Figure 4

### Sec. 58-349. One-way stop intersections.

| | | |
|---|---|---|
| Lamgate DR | at | Gateshead DR |
| Long Cove View | at | 151st ST |
| Lucas CIR | at | Lucas DR |
| Lucas DR | at | White Willow DR |
| Madeline LN | at | Rachel LN |
| Mae CIR | at | Silver Thorne Way |
| Manasota CT | at | Gasparilla CT |
| Maple Park DR | at | East ST |
| Maple Park DR | at | N Union ST |
| Maple ST | at | Park ST |
| Maple ST | at | Jersey ST |
| Maple ST | at | State Road 32 |
| Mapleton PL | at | Oak Ridge RD |
| Marengo TRL | at | Dandborn DR |
| Marengo TRL | at | Etna DR |
| Meadowcreek DR | at | Springmeadow LN |
| Meggs ST | at | Elkhorn DR |
| Middle DR | at | Gasparilla CT |
| Middle DR | at | Captiva Way |
| Mill Wood CIR | at | White Willow Way |
| N Captiva Way | at | Sanibel CIR |
| N Colefax LN | at | Lakeville Crossing |
| N Maple LN | at | Beechwood DR |
| N Union ST | at | N Union ST |
| N Union ST | at | U.S. 31 |
| Napoleon CT | at | English Green |
| Newberry LN | at | Troy LN |
| Newberry LN | at | Clear Lake LN |
| Newby CT | at | Westlea DR |
| North ST | at | Cherry ST |
| North ST | at | East ST |
| Norway Spruce LN | at | Pine Ridge DR E |
| Norway Spruce LN | at | Quail Wood LN E |
| Oak Manor DR | at | Oak RD |
| Oak Park CIR | at | Oak Park CIR |
| Oak Park CT | at | 161st ST |
| Oak Ridge RD | at | State Road 32 |
| Orland OVLK N | at | Lakeville Crossing |
| Orland OVLK S | at | Lakeville Crossing |
| Overman BLVD | at | Buxton DR |
| Overman BLVD | at | 156th ST |
| Palmyra Green | at | Palmyra DR |
| Parkway CIR | at | Park ST |
| Penn ST | at | East ST |

# Exhibit A

## Figure 4

### Sec. 58-349. One-way stop intersections.

| | | |
|---|---|---|
| Penn ST | at | N Union ST |
| Periwinkle CT | at | Sanibel CIR |
| Pete Dye BLVD | at | Carey RD |
| Pine Ridge DR E | at | Oak Ridge RD |
| Pine Ridge DR W | at | Quail Wood LN W |
| Pine Wood LN | at | Flat Rock DR |
| Pine Wood LN | at | Pine Ridge DR W |
| Popular ST | at | State Road 32 |
| Popular ST | at | Park ST |
| Quail Ridge LN E | at | Oak Ridge RD |
| Quail Ridge LN E | at | Vernon PL |
| Quail Wood LN E | at | Quail Ridge LN E |
| Rachel LN | at | Kourtney PL |
| Redbud CT | at | Grassy Knoll DR |
| Richters BLVD | at | Palmyra DR |
| Richters BLVD | at | 161st ST |
| Riddell LN | at | Brookhollow DR |
| Rollingwood CIR | at | White Willow DR |
| Roosevelt ST | at | S Union ST |
| Rose Mill DR | at | Shadow Lakes E DR |
| Rose Mill DR | at | Shadow Lakes W DR |
| Rushmore DR | at | South ST |
| Rushmore DR | at | Pheasant Run |
| Ryan CT | at | Cristin Way |
| S Cherry ST | at | South ST |
| S Cherry ST | at | College AVE |
| S Cherry ST | at | Rosevelt ST |
| S Colefax LN | at | Lakeville Crossing |
| S Maple LN | at | Beechwood DR |
| S Walnut ST | at | South ST |
| S Walnut ST | at | College AVE |
| Saddlehorn CT | at | Saddlehorn DR |
| Saddlehorn DR | at | Carey RD |
| Salmonia LN | at | Wanatah TRL |
| Sander's Glen | at | S Cherry ST |
| Sanibel CIR | at | State Road 32 |
| Sanibel CIR | at | Shaddy Nook RD |
| Savannah LN | at | East ST |
| Schweitzer DR | at | Golden Hinde Way |
| Schweitzer DR | at | Meggs ST |
| Shaddy Nook RD | at | State Road 32 |
| Shadow Lakes E DR | at | 146th ST |
| Shadow Lakes W DR | at | 146th ST |
| Shaelynn CT | at | Grandview Way |

# Exhibit A

## Figure 4

### Sec. 58-349. One-way stop intersections.

| | | |
|---|---|---|
| Short TER | at | Wentz DR |
| Short TER | at | Setters RD |
| Silver CT | at | Oak RD |
| Silver Lakes DR | at | Savannah LN |
| Silver Lakes DR | at | Sonhatsett DR |
| Silver Thorne Way | at | Oak RD |
| Sleepy Hollow DR | at | East ST |
| South ST | at | S Union ST |
| Southpark DR | at | 169th ST |
| Southridge LN | at | S Union ST |
| Spring Lake DR | at | English Green |
| Springmeadow LN | at | Carey RD |
| Sterling Bluff CT | at | Bridgewater Club BLVD |
| Sun Park DR | at | State Road 32 |
| Sundial CT | at | Sanibel CIR |
| Sycamore ST | at | East ST |
| Tarpon DR | at | Captiva Way |
| Tarpon DR | at | Shaddy Nook RD |
| Tiller CT | at | 175th ST |
| Timberbrook Run | at | State Road 32 |
| Torrey CT | at | Corsican CIR |
| Tributary CT | at | Brookhollow DR |
| Trillium CT | at | Grassy Knoll DR |
| Troy LN | at | Quail Wood LN E |
| Troy LN | at | Clear Lake LN |
| Useppa CT | at | Captiva Way |
| Village Park East DR | at | Village Park North DR |
| Village Park East DR | at | 146th ST |
| Village Park North DR | at | Carey RD |
| W Emerald Pines LN | at | Corsican CIR |
| W Paragon LN | at | Clarkshill Way |
| Wanatah CIR | at | Wanatah TRL |
| Wanatah TRL | at | Brooksburg DR |
| Wanatah TRL | at | Burket DR |
| Wentz DR | at | Setters RD |
| Westfield BLVD | at | U.S. 31 |
| Westfield Park RD | at | 169th ST |
| Westfield Park RD | at | State Road 32 |
| Wheatfield CT | at | Wheatfield LN |
| Wheatfield LN | at | Barley CIR |
| Whistling LN | at | Pete Dye BLVD |
| Whitebark CT | at | Corsican CIR |
| Willow Creek Way | at | State Road 32 |
| Wind Ship CIR | at | Deer Walk Trace |

# Exhibit A

## Figure 4

### Sec. 58-349. One-way stop intersections.

| | | |
|---|---|---|
| Windmill CIR | at | Horseshoe DR |
| Windmill DR | at | Horseshoe DR |
| Windwood CIR | at | Grandview Way |
| Winslow DR | at | Troy LN |
| Winslow DR | at | Newberry CT |
| Woodside DR | at | Westfield BLVD |
| Woodstream CT | at | Harvest Meadows W DR |
| Yeoman Way | at | Daniel CT |
| Yeoman Way | at | Greensboro DR |
| Washington ST | at | Eagletown RD |
| Wheeler RD | at | E 181st ST |
| Columbine LN | at | E 156th ST |
| Citation RD | at | Greyhound Pass |
| Citation RD | at | Oak Ridge RD |
| Greyhound CT | at | Oak Ridge RD |
| Cynthia CT | at | Greyhound Pass |
| Valleyview DR | at | Greyhound Pass |
| Susan CT | at | Greyhound Pass |
| Corral CT | at | Greyhound Pass |
| Ascot Hills DR S | at | Greyhound Pass |
| Greyhound Pass | at | Spring Mill RD |
| Goodtime CT | at | Greyhound Pass |
| Stars Pride CT | at | Greyhound Pass |
| Bali Hai CT | at | Countfleet CT |
| Dan Patch CT | at | Countfleet CT |
| Countfleet CT | at | Greyhound Pass |
| Romalong LN | at | Romalong CT |
| Derby CT | at | Greyhound Pass |
| Abbedale CT | at | Senator Way |
| Senator Way | at | Admiral Way |
| Admiral Way | at | Adios Pass |
| Shower CT | at | Admiral Way |
| Alsong CT | at | Admiral Way |
| Sulky Way | at | Senator Way |
| Sulky Way | at | Laredo Way |
| Romalong CT | at | E Senator Way |
| Laredo CT | at | Laredo Way |
| Laredo Way | at | Sulky Way |
| Mercury CT | at | Laredo Way |
| Kerry CT | at | Adios Pass |
| Amkey CT | at | Amkey Way |
| Adios CT | at | Adios Pass |
| Merrimac DR | at | Spring Mill RD |
| W 151st ST | at | Shelborne RD |

# Exhibit A

## Figure 4

### Sec. 58-349. One-way stop intersections.

| | | |
|---|---|---|
| W 151st St | at | Ditch RD |
| E 151st ST | at | Greyhound Pass |
| Shelborne RD | at | Little Eagle Creek Ave |
| W 161st ST | at | Towne RD |
| Towne RD | at | Little Eagle Creek Ave |
| W 159th ST | at | Towne RD |
| W 166th ST | at | Ditch RD |
| Eagletown RD | at | W 166th ST |
| Eagletown RD | at | W SR 32 |
| W 156th ST | at | Towne RD |
| Ditch RD | at | W SR 32 |
| W 169th ST | at | Ditch RD |
| W 169th ST | at | Spring Mill RD |
| Worth CT | at | Victory CT |
| Raymond LN | at | Worth CT |
| Raymond LN | at | Sapphire DR |
| Sapphire DR | at | Oak Ridge RD |
| Chamberlain DR | at | Merrimac DR |
| Francis CT | at | Warner TRL |
| Shetland CT | at | Warner TRL |
| Jonathan DR | at | Warner TRL |
| Richland Way | at | Spring Mill RD |
| Zephyr Way | at | W 156th ST |
| Zephyr Way | at | Spring Mill RD |
| Jet Stream BLVD | at | Zephyr Way |
| Farr Hills DR | at | E 161st ST |
| Jet Stream BLVD | at | Zephyr Way |
| Super Star DR | at | Fox LN |
| Super Star DR | at | Oak Ridge RD |
| Super Star CT | at | Super Star DR |
| Fox LN | at | Oak Ridge RD |
| Evening Rose Way | at | W 156th ST |
| Stargrass LN | at | Evening Rose Way |
| Beechnut DR | at | Spring Mill RD |
| Beechnut DR | at | McIntosh LN |
| River Birch RD | at | W 156th ST |
| Blackberry CT | at | River Birch RD |
| Apollo PKY | at | Oak Ridge RD |
| Viburnum Run | at | Cyclamen CHSE |
| Cyclamen CHSE | at | Rosemoss XING |
| West May Apple CIR | at | Columbine LN W |
| Rosemoss XING | at | Columbine LN E |
| Rosemoss XING | at | E 156th ST |
| Rowan CT | at | Wildflower LN |

# Exhibit A

## Figure 4

### Sec. 58-349. One-way stop intersections.

| | | |
|---|---|---|
| Bloomfield LN | at | Wildflower LN |
| Wisteria Way E | at | Bloomfield LN |
| Wisteria Way E | at | Wildflower LN |
| Cornflower CT | at | Rowan Run |
| Wildflower LN | at | Rosemoss XING |
| Buena Vista DR | at | US 31 |
| Montrose LN | at | Allen CT |
| Montrose LN | at | Ridgewood AVE |
| Ridgewood AVE | at | Oak Ridge RD |
| Bokeelia BND | at | N Tomlinson RD |
| Jefferson ST | at | Washington ST |
| Springmill RD | at | W SR 32 |
| Jefferson ST | at | Joliet RD |
| Declaration DR | at | 156th ST |
| Watertown DR | at | Declaration DR |
| Alameda PL | at | Watertown DR |
| Lewiston DR | at | Smithfield DR |
| Pawtucket DR (South) | at | Smithfield DR |
| Pawtucket DR (North) | at | Smithfield DR |
| Middlebury DR | at | Smithfield DR |
| Lockport DR | at | Greenville DR |
| Portland DR | at | Greenville DR |
| Lockport DR | at | Unnamed Alley (off of Lockport DR/Portland DR) |
| Portland DR | at | Unnamed Alley (off of Lockport DR/Portland DR) |
| Ashville DR | at | Bowie DR |
| Lewiston DR | at | Pawtucket DR |
| Pawtucket DR | at | Ditch RD |
| Liberty DR | at | Bowie DR |
| Bowie DR | at | Valdosta PL |
| Valdosta PL | at | Smithfield DR |
| Troy DR | at | Liberty DR |
| Troy DR | at | Seneca CIR |
| Drexler DR | at | Pawtucket DR |
| Drexler DR | at | Marietta DR |
| New Haven DR | at | Liberty DR |
| Clearbrook ST | at | W 156th ST |
| Charlotte PL | at | Clearbrook ST |
| Leesburg PL | at | Clearbrook ST |
| Clearbrook ST | at | Pawtucket DR |
| Crofton PL | at | Bucksport LN |
| Charlotte PL | at | Syracuse DR |
| Leesburg PL | at | Syracuse DR |
| Leesburg PL | at | Newburg PL |
| Clearbrook ST | at | Liberty DR |

# Exhibit A

## Figure 4

### Sec. 58-349. One-way stop intersections.

| | | |
|---|---|---|
| Bainbridge | at | New Haven DR |
| Roanoke DR | at | Belvedere PL |
| Roanoke DR | at | Declaration DR |
| Belvedere PL | at | Declaration DR |
| Montclair DR | at | Monmouth DR |
| Rutherford DR | at | Monclair DR |
| Annapolis DR | at | Montclair DR |
| Dormont DR | at | Monmouth DR |
| Dormont DR | at | Smithfield DR |
| Bridgeport DR | at | Ditch RD |
| Manassas DR | at | Declaration DR |
| Montgomery DR | at | Piedmont DR |
| Clearbrook ST | at | Piedmont DR |
| Anthens PL | at | Stockbridge DR |
| Alexandria DR | at | Montgomery DR |
| New Haven DR | at | Liberty DR |
| Clearbrook ST | at | Pawtucket DR |
| Middlebury DR | at | Bucksport LN |
| Rockport PL | at | Carlisle PL |
| Liberty BLVD | at | Pawtucket DR |
| Potomac CT | at | Kilburn CT |
| Warner TRL | at | 146th ST |
| Hampton RD | at | Warner TRL |
| Halifax CT | at | Warner TRL |
| Story CT | at | Richland Way |
| Hampton RD | at | Jonathon DR |
| Princeton LN | at | Hampton DR |
| Hampton RD | at | Jonathon DR |
| Chamberlain DR | at | Jonathon DR |
| Merrimac DR | at | Warner TRL |
| Merrimac DR | at | Newport DR |
| Merrimac DR | at | Linn CT |
| Newport DR | at | Jonathon DR |
| Princeton LN | at | Jonathon DR |
| Francis CT | at | Roseclair DR |
| Little Eagle Creek AVE | at | 146th ST |
| Woodsgate CT W | at | Stargrass DR E |
| 156th ST | at | US 31 |
| 151st ST | at | Gray RD |
| McIntosh LN | at | River Birch RD |
| Peachaven DR | at | Burgess Hill PASS |
| Fern DR | at | Eagletown RD |
| Fern DR | at | Commercial ST |
| Warrington AVE | at | Kingsbridge BLVD |

# Exhibit A

## Figure 4

### Sec. 58-349. One-way stop intersections.

| | | |
|---|---|---|
| E 203rd ST | at | US 31 |
| E 203rd ST | at | Grassy Branch RD |

# Exhibit A

## Figure 5

### Sec. 58-350. One-way streets.

| | | |
|---|---|---|
| ***Round-a-bout 151st Street & Carey Road*** | | |
| ***151st Street E Bound*** | ***Carey Road*** | ***North*** |
| ***151st Street W Bound*** | ***Carey Road*** | ***South*** |
| ***Carey Road N*** | ***151st Street*** | ***East*** |
| ***Carey Road S*** | ***151st Street*** | ***West*** |
| ***Round-a-bout 151st Street & Market Center Drive*** | | |
| ***151st Street E*** | ***Market Center Drive*** | ***North*** |
| ***151st Street W*** | ***Market Center Drive*** | ***South*** |
| ***Market Center Drive N*** | ***151st Street*** | ***East*** |
| ***Market Center Drive S*** | ***151st Street*** | ***West*** |
| ***Round-a-bout - Brookside Subdivision*** | | |
| Spillwater Way | Brookhollow Dr | North |
| Slippery Rock Ct | Brookhollow Dr | South |
| Brookhollow Dr N | Spillwater Way | East |
| Brookhollow Dr S | Slippery Rock CT | West |
| ***Round-a-bout - Bridgewater Club Subdivision*** | | |
| Pete Dye Blvd E | Long Cove View Blvd | South |
| Long Cove View Blvd N | Long Cove View Blvd | East |
| Long Cove View Blvd S | Pete Dye Blvd | West |
| ***Round-a-bouts - Centennial Subdivision*** | | |
| **Somersville Dr./Declaration Dr.** | | |
| Somersville Dr. E | Somersville Dr. | North |
| Somersville Dr. W | Declaration Dr. | South |
| Declaration Dr. S | Somersville Dr. | West |
| | **Palomar Dr./Parkchurst Dr** | |
| Palomar Dr E | Parkhurst Dr | North |
| Palomar Dr W | Parkhurst Dr | South |
| Parkhurst Dr. N | Palomar Dr. | East |
| Parkhurst Dr. S | Palomar Dr. | West |
| | **Bridgeport Dr./Declaration Dr.** | |
| Bridgeport Dr. E | Declaration Dr. | North |
| Bridgeport Dr. W | Declaration Dr. | South |
| Declaration Dr. N | Bridgeport Dr. | East |
| Declaration Dr. S | Bridgeport Dr. | West |
| | **Pawtucket Dr/Bowie Dr.** | |
| Pawtucket Dr E | Bowie Dr. | North |
| Pawtucket Dr W | Bowie Dr. | South |
| Bowie Dr. N | Pawtucket Dr. | East |
| Bowie Dr. S | Pawtucket Dr. | West |

# Exhibit A

## Figure 5

### Sec. 58-350. One-way streets.

| ***Round-a-bouts - Centennial Subdivision Cont.*** | | |
|---|---|---|
| **New Haven Dr/ Piedmont Dr./BainBridge Ct/StockBridge Dr** | | |
| Piedmont Dr. E | New Haven Dr | North |
| Stockbridge Dr. W | Bainbridge Ct. | South |
| Bainbridge Ct. N | Piedmont Dr. E | East |
| New Haven Dr. S | Stockbridge Dr. W | West |
| | Piedmont Dr./Alexandria Dr. | |
| Piedmont Dr. E | Alexandria Dr N | North |
| Piedmont Dr. W | Alexandria Dr S | South |
| Alexandria Dr N | Piedmont Dr. E | East |
| Alexandria Dr S | Piedmont Dr. W | West |

# Exhibit A

## Figure 5.1

### Sec. 58-350.1 One-way alleys.

| ***Alley name*** | ***Location of one-way area*** | ***Flow of traffic*** |
|---|---|---|
| Elm Alley | Penn St. to Vine Alley | South |
| Oak Alley | North Union St. to Cherry St. | East |
| Vine Alley | Cherry St to N Union Street | West |
| Mulberry Alley | SR 32 to Penn St. | North |
| Rose Alley | Maple St. to Popular St. | East |

# Exhibit A

## Figure 6

### Sec. 58-351. Automatic signals.

| ***Street Name*** | | ***Location of Signal*** | **Maintained By:** |
|---|---|---|---|
| 146th ST | at | Greyhound Pass | HCHD |
| 146th ST | at | Carey RD | HCHD |
| 146th ST | at | Cool Creek Commons | HCHD |
| 146th ST | at | Western Way | HCHD |
| 146th ST | at | Oak Ridge Road | HCHD |
| 146th ST | at | Gray Road | HCHD |
| 147th ST | at | Greyhound Pass | LOCAL |
| Greyhound Pass | at | Marsh Grocery Store | LOCAL |
| Greyhound Pass | at | U.S. 31 | INDOT |
| Greyhound Pass | at | Greyhound Court | LOCAL |
| Greyhound Pass | at | Western Way | LOCAL |
| State Road 32 | at | Union ST | INDOT |
| State Road 32 | at | Gunther Blvd. | INDOT |
| State Road 32 | at | Grassey Branch RD / Carey RD | INDOT |
| State Road 32 | at | Spring Mill Road | INDOT |
| State Road 32 | at | Gray/Moontown Road | INDOT |
| Thatcher LN | at | 151st ST | LOCAL |
| U.S. 31 | at | 151st ST | INDOT |
| U.S. 31 | at | 161st ST | INDOT |
| U.S. 31 | at | State Road 32 | INDOT |
| U.S. 31 | at | 181st ST (Hoover ST) | INDOT |
| 146st ST | at | Spring Mill Road | HCHD |
| 146th ST | at | Greyhound Pass | HCHD |
| 161st ST | at | Spring Mill Road | LOCAL |
| | | | |

# Exhibit A

## Figure 7

### Sec. 58-352. Yield signs.

| ***Street Name*** | | ***Location Of Sign*** |
|---|---|---|
| 151st Street | at | Carey Road |
| 151st Street | at | Market Center Drive |
| 156th St | at | U.S. 31 median |
| 169th St | at | U.S. 31 median |
| 191st St | at | U.S. 31 median |
| 196th ST | at | U.S. 31 median |
| Addison CT | at | Tourmaline DR |
| Blackburn RD | at | U.S. 31 median |
| Brookhollow DR | at | Slippery Rock CT |
| Brookhollow DR | at | Spillwater Way |
| Brookhollow DR N | at | Brookhollow DR |
| Brookhollow DR S | at | Brookhollow DR |
| Cheyenne CIR | at | Rushmore DR |
| Deerwood DR | at | Eaglewood CT |
| Deerwood DR | at | Fernwood DR |
| Deerwood DR | at | Lockwood DR |
| Elyse LN | at | Shine CT |
| Fernwood DR | at | Lockwood DR |
| Jefferson BLVD | at | Vine Alley |
| Keller Terrace | at | Updike CIR |
| Long Cove View N | at | Long Cove View S |
| N. Union ST | at | U.S. 31 median |
| Market Center DR | at | Guerin Way |
| Park ST | at | Elm ST |
| Park ST | at | U.S. 31 median |
| Pheasant Run | at | Buffalo CIR |
| Spillwater | at | Chancellors Ridge Ct |
| Straley CT | at | Brasseur LN |
| Westfield BLVD | at | U.S. 31 median |
| Valley CT | at | Valleyview DR |
| Greyhound Pass | at | E 151st ST |
| Fox CT | at | Senator Way |
| Pacer CT | at | Abbedale CT |

# Exhibit A

## Figure 7

### Sec. 58-352. Yield signs.

| ***Street Name*** | | ***Location Of Sign*** |
|---|---|---|
| Trotter CT | at | Abbedale CT |
| Melbourne CT | at | Merrimac DR |
| Henderson CT | at | Merrimac DR |
| Maggie CT | at | Richland Way |
| Hunter CT | at | Richland Way |
| Sundew CIR | at | Evening Rose Way |
| Woodsgate CT | at | Stargrass LN |
| Rockrose CT | at | Stargrass LN |
| Bowie DR (North) | at | Round - a - bout |
| Pawtucket DR (East) | at | Round - a - bout |
| Bowie DR (South) | at | Round - a - bout |
| Pawtucket DR (West) | at | Round - a - bout |
| New Haven DR (North) | at | Round - a - bout |
| Stockbridge DR (East) | at | Round - a - bout |
| New Haven DR (South) | at | Round - a - bout |
| Stockbridge DR (West) | at | Round - a - bout |
| Declaration DR (North) | at | Round - a - bout |
| Bridgeport DR (East) | at | Round - a - bout |
| Declaration DR (South) | at | Round - a - bout |
| Bridgeport DR (West) | at | Round - a - bout |
| Alexandria DR (North) | at | Round - a - bout |
| Piedmont DR (East) | at | Round - a - bout |
| Alexandria DR (South) | at | Round - a - bout |
| Piedmont DR (West) | at | Round - a - bout |

# Exhibit A

## Figure 8

### Sec. 58-353. Speed limits.

| *Street Name (Prefix)* | *Speed (MPH)* |
|---|---|
| 147TH ST (E) | 30 |
| 151ST ST (E) | 30 |
| 151ST ST (W) | 30 |
| 156TH ST (E) | 30 East Of US 31 |
| 156TH ST (E) | 40 West Of US 31 To Oak Ridge RD |
| 156TH ST (E) | 50 From Oak Ridge RD West To Towne RD |
| 156TH ST (W) | 50 From Oak Ridge RD West To Towne RD |
| 159TH ST (W) | 35 |
| 161ST ST (E) | 35 From US31 (W) To Westfield BLVD |
| 161ST ST (E) | 40 From Westfield BLVD To Gray RD |
| 161ST ST (W) | 20 School Zone At Shamrock Springs Elem. |
| 161ST ST (W) | 35 From US 31 To Towne RD 40?????? |
| 166TH ST (W) | 45 |
| 169TH ST (E) | 30 |
| 169TH ST (W) | 30 |
| 171ST ST (E) | 30 |
| 171ST ST (W) | 20 School Zone At Maple Glen Elem. |
| 171ST ST (W) | 30 |
| 175TH ST (E) | 30 |
| 181ST ST (E) | 30 |
| 186TH ST (E) | 45 |
| 191ST ST (E) | 30 West Of Tomlinson RD To East ST |
| 191ST ST (E) | 45 West Of Tomlinson RD |
| 191ST ST (E) | 50 In City East Of Shady Knook To Moontown |
| 196TH ST (E) | 30 |
| 203RD ST (E) | 45 |
| ABBEDALE CT | 25 |
| ABBOTSFORD DR | 25 |
| ADDISON CT | 20 |
| ADIOS CT | 25 |
| ADIOS PASS | 25 |
| ADMIRAL WAY NORTH DR | 25 |
| ADMIRAL WAY SOUTH DR (E) | 25 |
| ADMIRAL WAY SOUTH DR (W) | 25 |
| AGATE LN | 20 |
| ALAMEDA PL | 25 |
| ALEXANDRIA CT | 25 |
| ALEXANDRIA DR | 25 |
| ALLEN CT | 25 |
| ALPHA DR | 20 |
| ALSONG CT | 25 |
| ALVERDO LN | 20 |
| AMBERLEAF TRL | 20 |
| AMBERWOOD CT | 20 |
| AMBIA CIR | 20 |
| AMESBURY PL | 25 |

# Exhibit A

## Figure 8

### Sec. 58-353. Speed limits.

| | |
|---|---|
| AMKEY CT | 25 |
| AMKEY WAY (E) | 25 |
| ANNABEL CT | 25 |
| ANNAPOLIS DR | 25 |
| APPOLO PKY | 25 |
| ASCOT HILLS DR | 20 North Of Greyhound Pass |
| ASCOT HILLS DR | 25 South Of Greyhound Pass |
| ASHFIELD DR | 20 |
| ATHENS PL | 25 |
| AUSTRIAN CT | 20 |
| AUSTRIAN PINE WAY | 20 From Pine Ridge DR To 175th ST |
| AUSTRIAN PINE WAY | 30 From 175th ST To State RD 32 |
| AYERS LN | 20 |
| AZALEA CT | 20 |
| BAINBRIDGE CT | 25 |
| BALDWIN CT | 20 |
| BALI HAI CT | 25 |
| BARLEY CIR | 20 |
| BEACH CLUB DR | 20 |
| BEACON BLVD | 20 |
| BEACON CT | 20 |
| BEACON PARK DR | 20 |
| BEACON WAY | 20 |
| BEECHNUT DR | 25 |
| BEECHWOOD DR | 20 |
| BELLE FORCH CT | 25 |
| BELVEDERE PL | 25 |
| BETHESDA CIR | 25 |
| BILLITER CT | 15 |
| BIRCH ST | 20 |
| BIRDSEYE DR | 30 |
| BIXBY DR | 25 |
| BLACKBERRY CT | 25 |
| BLACKBURN RD | 20 |
| BLOOMFIELD CT | 25 |
| BLOOMFIELD LN (E) | 25 |
| BLUEFLAG CT | 25 |
| BOCA GRANDE CT | 20 |
| BOKEELIA BND | 20 |
| BOLTON CIR | 20 |
| BOWIE DR | 25 |
| BRADENTON CT | 20 |
| BRASSEUR LN | 20 |
| BRIDGEPORT DR | 25 |
| BRIDGEWATER CLUB BLVD | 25 |
| BRIDLEWOOD CIR | 20 |
| BRIDLEWOOD DR | 20 |

# Exhibit A

## Figure 8

### Sec. 58-353. Speed limits.

| | |
|---|---|
| BRIDLEWOOD LN | 20 |
| BRIGG CT | 25 |
| BRIGHT BEAM CT | 20 |
| BROMLEY WAY | 20 |
| BROOKHOLLOW DR | 25 |
| BROOKSBURG DR | 20 |
| BUENA VISTA DR | 25 |
| BUFFALO CIR | 20 |
| BURGESS HILL PASS | 20 |
| BURKET CT | 20 |
| BURKET DR | 20 |
| BURNTWOOD WAY | 25 |
| BUXTON CT | 20 |
| BUXTON DR | 20 |
| CADEN CT | 20 |
| CAITLIN WAY | 20 |
| CAMILLA CT | 20 |
| CAPTIVA WAY | 20 |
| CAREY GLEN CT | 20 |
| CAREY RD | 20 School Zone At Carey Ridge Elem. |
| CAREY RD | 40 |
| CARTER CT | 20 |
| CARTHAGE CIR | 20 |
| CASEY RD | 45 |
| CATHERINE DR | 20 |
| CEDARBROOK DR | 20 |
| CENTENNIAL RD | 45 |
| CHALET CIR | 20 |
| CHALLENGER DR | 20 |
| CHAMBERLAIN DR | 25 |
| CHANCELLORS CT | 20 |
| CHANCELLORS RIDGE WAY | 20 |
| CHANNELBURG BLVD | 20 |
| CHELTENHAM DR | 20 |
| CHERRY ST (N) | 20 |
| CHERRY ST (S) | 20 |
| CHERRYWOOD CT | 20 |
| CHEYENNE CIR | 20 |
| CITATION CT | 25 |
| CITATION RD | 25 |
| CLARKS HILL WAY | 20 |
| CLEAR LAKE CT (W) | 20 |
| CLEAR LAKE LN (E) | 20 |
| CLEAR LAKE LN (W) | 20 |
| CLEARBROOK ST | 25 |
| COLFAX LN | 20 |
| COLLEGE AVE | 20 |

# Exhibit A

## Figure 8

### Sec. 58-353. Speed limits.

| | |
|---|---|
| COLUMBINE LN (E) | 25 |
| COLUMBINE LN (W) | 25 |
| COMMERCE DR | 20 |
| COMMERCIAL ST | 20 |
| COOL CREEK CIR | 20 |
| COPPER TREE WAY | 20 |
| CORBY CT | 20 |
| CORNFLOWER CT | 25 |
| CORRAL CT | 25 |
| CORSICAN CIR | 20 |
| COUNT FLEET CT | 25 |
| COUNTRY PLACE | 20 |
| COUNTRYSIDE BLVD | 30 |
| CREEKWOOD DR | 20 |
| CREST POINT DR | 20 |
| CRESTON CT | 25 |
| CRISTIN WAY | 20 |
| CROCUS CT | 20 |
| CROSS CREEK CIR | 20 |
| CURRY LN | 20 |
| CYCLAMEN CHASE | 25 |
| CYNTHIA CT | 25 |
| CYPRIAN CIR | 20 |
| DAN PATCH CT | 25 |
| DAN PATCH LN | 20 |
| DANDBORN DR | 20 |
| DANDBORN GRN | 20 |
| DANIEL CT | 20 |
| DARTOWN RD | 30 |
| DAVID BROWN DR | 30 |
| DAYLILY CT | 20 |
| DEBBIE CT | 20 |
| DECLARATION DR | 25 |
| DEER WALK TRCE | 20 |
| DEERWOOD DR | 20 |
| DELRAY CT | 20 |
| DERBY CT | 25 |
| DIAMENT DR | 20 |
| DITCH RD | 20 School Zone At Maple Glen Elem. |
| DITCH RD | 50 or 45???? |
| DORMONT DR | 25 |
| DOWNSTREAM DR | 20 |
| DREXLER DR | 25 |
| DRUMMOND PL | 25 |
| DUNEDIN CT | 20 |
| DUPONT CT | 20 |
| DUPONT LN | 20 |

# Exhibit A

## Figure 8

### Sec. 58-353. Speed limits.

| | |
|---|---|
| DURMAST OAK DR | 20 |
| DURSLEY CT | 20 |
| EAGLETOWN RD | 25 In Eagletown North To Bridge |
| EAGLETOWN RD | 45 North Of The Bridge North Of SR 32 |
| EAGLETOWN RD | 45 From 166th ST To State RD 32 |
| EAGLEWOOD CT | 20 |
| EARL PARK CT | 20 |
| EARL PARK WAY | 20 |
| EAST ST | 30 |
| ELDRED CT | 20 |
| ELICIA CT | 20 |
| ELKHORN CT | 20 |
| ELKHORN DR | 20 |
| ELKHORN WAY | 20 |
| ELM ST | 20 |
| ELNORA LN | 20 |
| ELYSE LN | 20 |
| EMERALD CT | 20 |
| EMERALD GREEN CIR | 20 |
| EMERALD PINES LN | 20 |
| EMMA CIR | 25 |
| ENGLISH GRN | 20 |
| ENTERPRISE DR | 20 |
| ERICA LN | 20 |
| ESHER CT | 20 |
| ETHAN ALLEN LN | 20 |
| ETNA DR | 20 |
| ETNA GRN | 20 |
| EVENING ROSE WAY (E) | 25 |
| EVENING ROSE WAY (W) | 25 |
| EVEREST DR | 25 |
| FALKLAND PL | 25 |
| FALLS CIR | 15 |
| FARMVIEW CT | 20 |
| FARMVIEW LN | 20 |
| FARR HILLS DR | 25 |
| FEATHERSTONE DR | 20 |
| FERN DR | 20 |
| FERNWOOD DR | 20 |
| FIELDGRASS RUN | 25 |
| FIELDSTONE CT | 20 |
| FILLMORE WAY | 20 |
| FLAT ROCK DR | 20 |
| FLOWING WATER WAY | 20 |
| FOX CT | 25 |
| FOX LN | 25 |
| FRANCIS CT | 25 |

# Exhibit A

## Figure 8

### Sec. 58-353. Speed limits.

| | |
|---|---|
| FUTCH WAY | 25 |
| GASPARILLA CT | 20 |
| GATESHEAD CT | 20 |
| GATESHEAD DR | 20 |
| GLEN CT | 20 |
| GLEN WAY | 20 |
| GLENDALE CT | 20 |
| GOLDEN HINDE WAY | 20 |
| GOLF CLUB BLVD | 25 |
| GOODTIME CT | 25 |
| GRABILL DR | 20 |
| GRANDVIEW WAY | 20 |
| GRANT ST | 30 |
| GRASSY BRANCH RD | 20 School Zone At Washington Woods Elem. |
| GRASSY BRANCH RD | 30 |
| GRASSY BRANCH RD | 45 In City South Of SR 38 To 196th ST |
| GRASSY KNOLL DR | 20 |
| GRAY RD | 20 School Zone At St Theodore Guerin HS |
| GRAY RD | 40 |
| GREENSBORO DR | 20 |
| GREENWICH DR | 25 |
| GREYHOUND CIR | 30 |
| GREYHOUND CT | 30 |
| GREYHOUND PASS (E) | 25 From Corral CT To Greyhound Pass (W) |
| GREYHOUND PASS (E) | 30 From 146th ST To Corral CT |
| GREYHOUND PASS (W) | 25 From Greyhound Pass (E) To Spring Mill RD |
| GUERIN WAY | 25 |
| GUNTHER BLVD | 25 |
| GURLEY ST (S) | 20 |
| HADDAM LN | 25 |
| HADLEIGH CT | 20 |
| HADLEIGH PASS | 20 |
| HALIFAX CT | 25 |
| HAMPTON RD | 25 |
| HARBINGER CT | 20 |
| HARVEST CT | 20 |
| HARVEST DR | 20 |
| HARVEST MEADOWS DR | 20 |
| HAWKS WAY | 20 |
| HEATH CIR | 25 |
| HEATHCLIFF CT | 25 |
| HELSTON AVE | 25 |
| HENDERSON CT | 25 |
| HENDON CT | 25 |
| HIGHWOOD DR | 20 |
| HILLCREST DR | 20 |
| HINSHAW WAY | 25 |

# Exhibit A

## Figure 8

### Sec. 58-353. Speed limits.

| | |
|---|---|
| HOLLY OAK DR | 20 |
| HOOVER ST (E) | 30 |
| HOOVER ST (W) | 20 School Zone At Westfield High School |
| HORSESHOE DR | 20 |
| HOWDEN DR | 20 |
| HUNTER CT | 25 |
| HYMERA GRN | 20 |
| HYTHE WAY | 20 |
| INEZ SETTERS LN | 20 |
| JADEN DR | 25 |
| JAYSON CIR | 20 |
| JEFFERSON ST (W) | 30 |
| JERSEY ST | 20 |
| JET STREAM BLVD | 25 |
| JOLIET RD | 35 From SR 32 North To Posting Of 45 |
| JOLIET RD | 45 From Posting North To City Limit |
| JONATHAN DR | 25 |
| JOSHUA CIR | 15 |
| JUSTIN MORGAN DR | 20 |
| KELLER TER | 20 |
| KENDALL CT | 30 |
| KENNARD LN | 20 |
| KERRY CT | 25 |
| KILBURN CT | 25 |
| KIMBERLY AVE | 25 |
| KINGS POINT CT | 25 |
| KINGSBRIDGE BLVD | 25 |
| KIRKLIN DR | 20 |
| KNIGHTON CT | 20 |
| KOURTNEY PL | 20 |
| LA COSTA WAY | 25 |
| LAIR CT | 20 |
| LAKEVILLE XING | 20 |
| LAMGATE DR | 20 |
| LAREDO CT | 25 |
| LAREDO WAY NORTH DR (E) | 25 |
| LAREDO WAY SOUTH DR (E) | 25 |
| LAREDO WAY SOUTH DR (W) | 25 |
| LEWISTON DR | 25 |
| LIBERTY BLVD | 25 |
| LIBERTY DR | 25 |
| LICHFIELD LN | 25 |
| LINN CT | 25 |
| LITTLE EAGLE CREEK AVE | 35 |
| LOCKWOOD DR | 20 |
| LONG COVE BLVD | 25 |
| LUCAS CIR | 20 |

# Exhibit A

## Figure 8

### Sec. 58-353. Speed limits.

| | |
|---|---|
| LUCAS DR | 20 |
| LYNTON WAY | 20 |
| MADELINE LN | 20 |
| MADISON ST (W) | 30 |
| MAE CIR | 20 |
| MAGGIE CT | 25 |
| MAIDSTONE AVE | 25 |
| MANASOTA CT | 20 |
| MANASSAS DR | 25 |
| MAPLE LN | 20 |
| MAPLE PARK DR | 20 |
| MAPLE ST | 20 |
| MAPLETON PL | 20 |
| MARENGO TRL | 20 |
| MARIETTA CIR | 25 |
| MARKET CENTER DR | 25 |
| MARKLEVILLE LN | 20 |
| MARYPORT DR | 20 |
| MATLOCK CIR | 20 |
| MATTERHORN DR | 25 |
| MAY APPLE CIR (W) | 25 |
| MCINTOSH LN | 25 |
| MCKINLEY CT | 25 |
| MEADOWCREEK DR | 20 |
| MEGGS ST | 20 |
| MELBOURNE CT | 25 |
| MERCURY CT | 25 |
| MERRIMAC DR | 25 |
| MIA DR | 20 |
| MIDDLE DR | 20 |
| MILHOUSEN TRL | 20 |
| MILL ST | 20 |
| MILLER WAY | 20 |
| MILLWOOD CIR | 20 |
| MONMOUTH DR | 25 |
| MONTCLAIR DR | 25 |
| MONTGOMERY DR | 25 |
| MONTROSE LN | 25 |
| MOONTOWN RD | 45 |
| MORLEY CT | 20 |
| MORLEY LN | 20 |
| MORRIS MANOR CT | 20 |
| MULE BARN RD | 40 |
| NAPOLEON CT | 20 |
| NASHUA CIR | 25 |
| NEW HAVEN DR | 25 |
| NEWBERRY LN | 20 |

# Exhibit A

## Figure 8

### Sec. 58-353. Speed limits.

| | |
|---|---|
| NEWBY CT | 20 |
| NEWPORT DR | 25 |
| NORTH ST | 20 |
| NORWAY SPRUCE LN | 20 |
| NYLA CT | 20 |
| OAK MANOR DR | 20 |
| OAK PARK CIR | 15 |
| OAK PARK CT | 15 |
| OAK RD | 20 147th ST To 151st ST |
| OAK RD | 30 151st ST To South/171st ST |
| OAK RIDGE RD | 20 School Zone At Oak Ridge Elem. |
| OAK RIDGE RD | 30 161st ST To 169th ST 40???? |
| OAK RIDGE RD | 40 146th ST To 161st ST |
| OAK RIDGE RD | 40 169th ST To SR 32 |
| OLD VINES DR | 20 |
| OLDE BRIAR LN | 20 |
| OLDENBURG CIR | 20 |
| OLYMPUS BLVD | 25 |
| OLYMPUS CT | 25 |
| ONWARD DR | 20 |
| ORLAND OVLK | 20 |
| OVERMAN BLVD | 20 |
| PACER CT | 25 |
| PAIRED OAKS LN | 20 |
| PALMYRA DR | 20 |
| PALMYRA GRN | 20 |
| PALOMAR DR | 25 |
| PARAGON LN | 20 |
| PARK 31 DR | 20 |
| PARK ST (E) | 20 |
| PARK ST (W) | 30 US 31 To Union ST |
| PARK ST (W) | 20 US 31 To Elm ST |
| PARKHURST DR | 25 |
| PARKWAY CIR | 20 |
| PAWTUCKET DR | 25 |
| PEACHAVEN PL | 20 |
| PEARSON DR | 25 |
| PENN ST | 20 |
| PERIWINKLE CT | 20 |
| PETE DYE BLVD | 25 |
| PETERSFIELD LN | 25 |
| PHEASANT RUN | 20 |
| PIEDMONT DR | 25 |
| PINE RIDGE DR (E) | 20 |
| PINE RIDGE DR (W) | 20 |
| PINE WOOD LN | 20 |

# Exhibit A

## Figure 8

### Sec. 58-353. Speed limits.

| | |
|---|---|
| PLAINVILLE DR | 20 |
| POPLAR ST | 20 |
| POTOMAC CT | 25 |
| PRINCETON LN | 25 |
| PUNTLEDGE DR | 20 |
| QUAIL RIDGE DR (E) | 20 |
| QUAIL WOOD LN (E) | 20 |
| QUAIL WOOD LN (W) | 20 |
| QUINCY PL | 25 |
| RACHEL LN | 20 |
| RADFORD CT | 20 |
| RANIER CIR | 25 |
| RAYMOND LN | 25 |
| REDBUD CT | 20 |
| REDHILL RD | 20 |
| RETFORD DR | 25 |
| RICHLAND WAY | 25 |
| RICHTERS BLVD | 20 |
| RIDDELL LN | 15 |
| RIDGEBROOK DR | 20 |
| RIDGEWOOD AVE | 25 |
| RIVER BIRCH RD | 25 |
| RIVERSTONE CT | 20 |
| ROANOKE DR | 25 |
| ROCKROSE CT | 25 |
| ROLLING CT | 25 |
| ROLLINGWOOD CIR | 20 |
| ROMALONG CT (W) | 25 |
| ROMALONG CT | 25 |
| ROMALONG LN | 25 |
| ROMAN CT | 25 |
| ROOSEVELT ST | 20 |
| ROSECLAIR DR | 25 |
| ROSEMILL DR | 20 |
| ROSEMOSS XING | 25 |
| ROWAN CT (W) | 25 |
| ROWAN RUN (E) | 25 |
| ROWAN RUN (W) | 25 |
| RUSHMORE DR | 20 |
| RUTHERFORD DR | 25 |
| SADDLEHORN CT | 20 |
| SADDLEHORN DR | 20 |
| SADIE LN | 25 |
| SALIMONIA LN | 20 |
| SANIBEL CIR | 20 |

# Exhibit A

## Figure 8

### Sec. 58-353. Speed limits.

| | |
|---|---|
| SAPPHIRE DR | 25 |
| SAVANNAH LN | 20 |
| SAWTOOTH OAK CIR | 20 |
| SCHWEITZER DR | 20 |
| SENATOR WAY (E) | 25 |
| SENATOR WAY (W) | 25 |
| SENATOR WAY | 25 |
| SENECA CIR | 25 |
| SETTERS RD | 20 |
| SHADOAN WAY | 25 |
| SHADOW LAKES DR | 20 |
| SHADY NOOK RD | 30 |
| SHAELYNN CT | 20 |
| SHALE RD | 20 |
| SHELBORNE RD | 45 |
| SHERRY CT | 25 |
| SHETLAND CT | 25 |
| SHINE CT | 20 |
| SHOREWAY DR | 25 |
| SHORT TER | 20 |
| SHOWER CT | 25 |
| SILVER CT | 20 |
| SILVER LAKES DR | 20 |
| SILVER THORNE WAY | 20 |
| SILVERHEELS DR | 20 |
| SLEEPY HOLLOW CT | 20 |
| SLEEPY HOLLOW DR | 20 |
| SLIPPERY ROCK CT | 15 |
| SMITHFIELD DR | 25 |
| SNOWDON DR | 25 |
| SOLITUDE CT | 20 |
| SOMERVILLE DR | 25 |
| SONHATSETT DR | 20 |
| SOUTH ST | 30 |
| SOUTHALL DR | 25 |
| SOUTHPARK DR | 30 |
| SOUTHRIDGE CT | 20 |
| SOUTHRIDGE LN | 20 |
| SPILLWATER WAY | 15 |
| SPRING LAKE DR | 20 |
| SPRING MILL RD | 20 School Zone St Maria Goretti |
| SPRING MILL RD | 40 North Of SR 32 45??????? |
| SPRING MILL RD | 45 161st ST To SR 32 |
| SPRING MILL RD | 50 146th ST To 161st ST ???????45???? |
| SPRINGMEADOW LN | 20 |

# Exhibit A

## Figure 8

### Sec. 58-353. Speed limits.

| | |
|---|---|
| SPRUCE LN | 15 |
| STAFFORD DR | 20 |
| STARGRASS DR | 25 |
| STARGRASS LN | 25 |
| STARS PRIDE CT | 25 |
| STATE ROAD 32 | 25 School Zone Westfield Int/Mid Schools |
| STATE ROAD 32 | 30 Westfield Park RD To Gurley ST |
| STATE ROAD 32 | 40 Gurley ST To Shady Nook RD |
| STATE ROAD 32 | 40 In Eagletown |
| STATE ROAD 32 | 40 Spring Mill RD To Westfield Park RD |
| STATE ROAD 32 | 45 County Line RD To Mule Barn RD |
| STATE ROAD 32 | 50 Eagletown To Spring Mill RD |
| STATE ROAD 32 | 50 Shady Nook RD To The East City Limit |
| STATE ROAD 32 | 55 Mule Barn RD To Eagletown |
| STATE ROAD 38 | 55 |
| STERLING BLUFF CT | 20 |
| STOCKBRIDGE DR | 25 |
| STORY CT | 25 |
| STRALEY CT | 20 |
| SULKY WAY | 25 |
| SUN PARK DR | 20 |
| SUNDEW CIR | 25 |
| SUNDIAL CT | 20 |
| SUPER STAR CT | 25 |
| SUPER STAR DR | 25 |
| SUSAN CT | 25 |
| SWINTON WAY | 25 |
| SYCAMORE ST | 20 |
| TANSEY XING (W) | 25 |
| TARPON BAY DR | 20 |
| THATCHER LN | 20 |
| TILBURY WAY | 25 |
| TILLER CT | 20 |
| TIMBERBROOK RUN | 20 |
| TOMLINSON RD | 20 School Zone At Monon Trail Elem. |
| TOMLINSON RD | 35 |
| TORREY CT | 20 |
| TOURMALINE DR | 20 |
| TOWNE RD | 45 |
| TRESCOTT DR | 25 |
| TRIBUTARY CT | 15 |
| TRILLIUM CT | 20 |
| TROTTER CT | 25 |

# Exhibit A

## Figure 9

### Sec. 58-354. Restricted parking zones.

| ***Street*** | ***Location of Restricted Parking Zone*** | ***Side of Street*** |
|---|---|---|
| Hoover ST | Between U.S. 31 to N. Union ST | North and South Sides |
| Oak RD | From Greyhound Pass to Silver Thorn Way | East and West Sides |
| Saddlehorn DR | Between Saddlehorn CT to Carey RD | West Side |
| State Road 32 | See figures 9a, 9b, 9c, 9d | |
| Union St (Westfield BLVD) | Between bridge and railroad crossing | East Side |
| Union St (Westfield BLVD) | In front of the Dance Studio | East Side |
| Union St (Westfield BLVD) | Between Park ST and South ST | East Side |
| Union St (Westfield BLVD) | Between Penn ST and Hoover ST | East Side |
| Vine Alley | 20 feet from Union ST | North Side |
| Walnut ST | Between State Road 32 to Penn ST | East Side |
| Ridgewood AVE | Between Montrose LN and end | South and North |
| Deerwalk | Freedom Trail Park Entrance | North and South Sides |
| Adios Pass | Adios Pass Lift Station | West Side |
| Warner Trail | Merrimac subdivision entrance on pavement between grass covered medians, 300 feet north of intersection with 146th ST | Middle of Medians |
| 161st St. | Along Shamrock Springs Elementary | North & South Sides |
| Greyhound Pass | 390 feet East and West of the C/L of the Monon Trail | North and South Sides |
| Corral Court | 350 feet South of the C/L of Greyhound Pass | East and West Sides |
| South Union | Bridge overCool Creek Tributary (AKA - Anna Kendall Drain) | East Sides (North bound) |

| ***Restrictions*** |
| --- |
| 24 Hours |
| 24 Hours |
| 24 Hours |
| See figures 9a, 9b, 9c, 9d |
| 24 Hours |
| 24 Hours |
| 24 Hours |
| 24 Hours |
| 24 Hours |
| See figures 9a, 9b, 9c, 9d |
| 24 Hours |
| 24 Hours |
| 24 Hours |
| 24 Hours |
| 24 Hours |
| Sunrise to Sunset |
| Sunrise to Sunset |
| 24 Hours |

# Exhibit A Continued

**Sec. 58-355. Parking restrictions on SR 32.**

Figure 9a

NOTICE OF OFFICIAL ACTION

OF

INDIANA DEPARTMENT OF TRANSPORTATION

*WHEREAS,* under and by virtue of the Statutes of the State of Indiana relative to traffic regulation, the Indiana Department of Transportation has the authority and the duty to adopt and promulgate regulations in the interest of the safety and convenience of the traveling public using the highways, including streets in cities and towns, under the control of said Department, be it known that the following traffic regulation is hereby adopted:

Parking restrictions shall be established on SR 32 in Westfield, Hamilton County as follows:

(1) *No parking anytime* shall be established on the south side of SR 32 from a point 55 feet west of the west edgeline of Mill Street to a point 93 feet west of the west edgeline of Mill Street, a distance of approximately 38 feet.

(2) *No parking anytime* shall be established on the south side of SR 32 from a point 190 feet east of the east edgeline of Mill Street to a point 210 feet east of the east edgeline of Mill Street, a distance of approximately 20 feet.

(3) *No parking anytime* shall be established on the north side of SR 32 from a point 210 feet east of the east edgeline of Union Street to a point 235 feet east of the east edgeline of Union Street, a distance of approximately 25 feet.

(4) *No parking anytime* shall be established on the south side of SR 32 from a point 145 feet east of the east edgeline of Walnut Street to a point 165 feet east of the east edgeline of Walnut Street, a distance of approximately 20 feet.

# Exhibit A Continued

**Figure 9b**

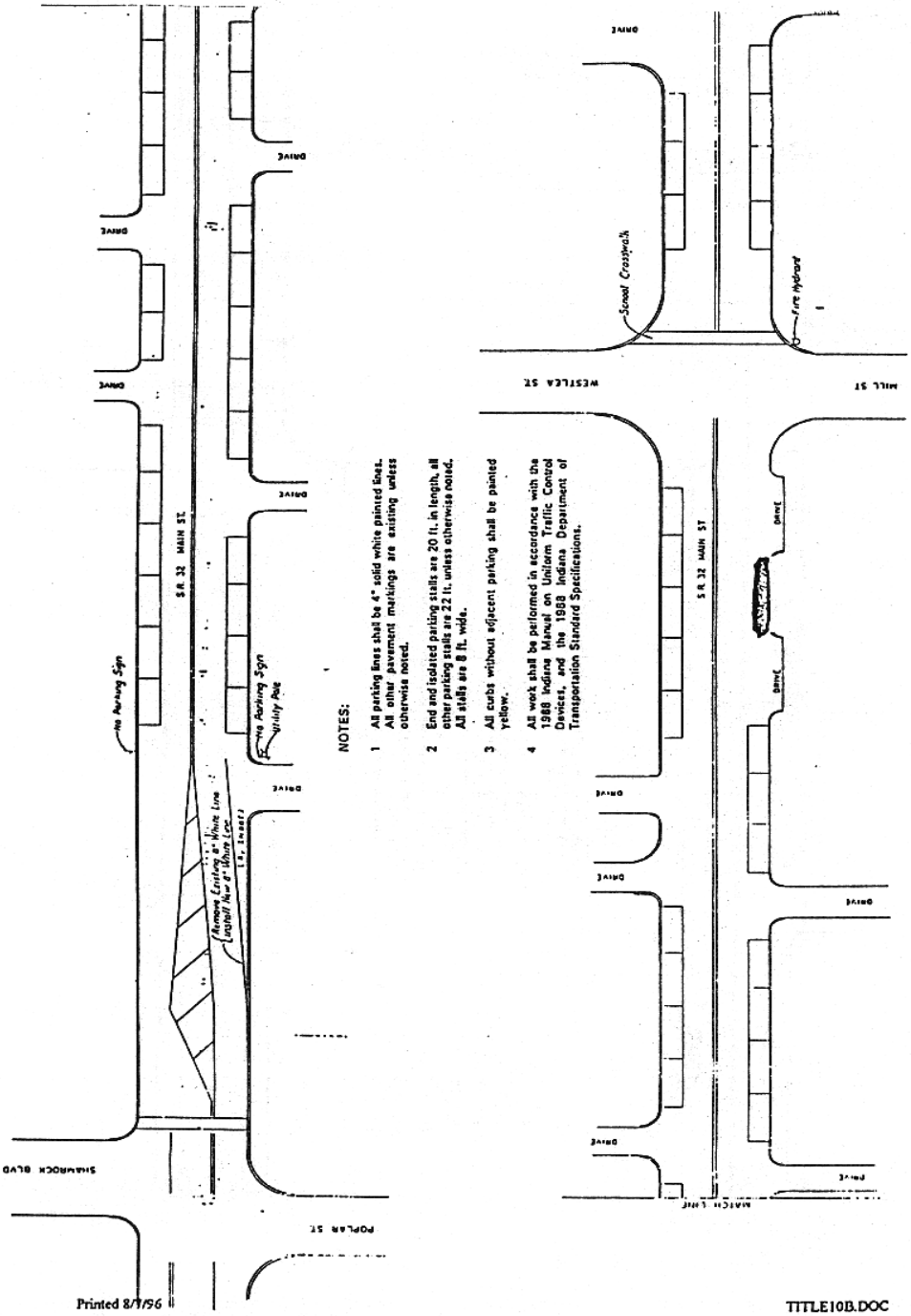

# Exhibit A Continued

Figure 9c

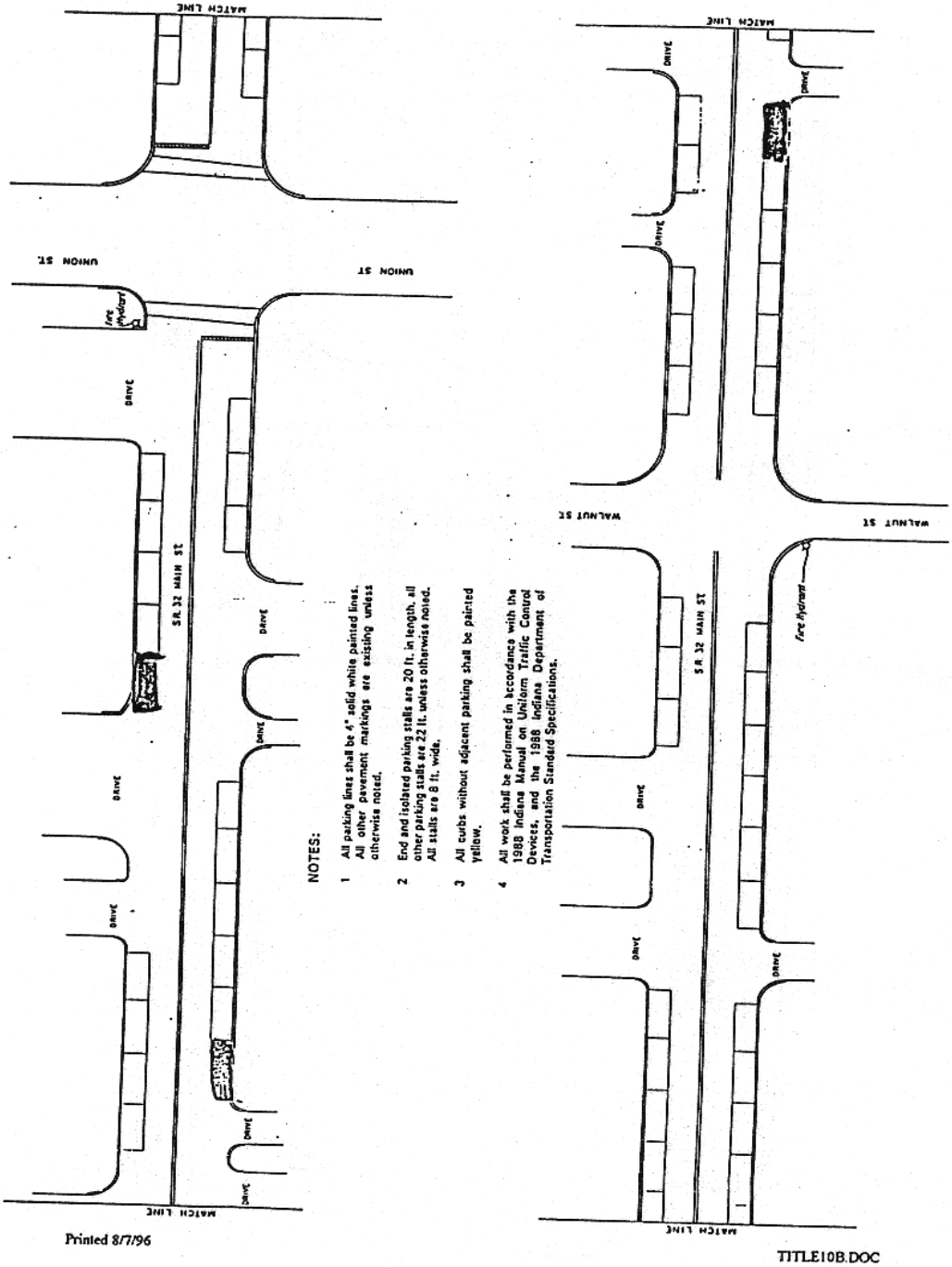


Printed 8/7/96

TITLE10B.DOC

# Exhibit A Continued

Figure 9d

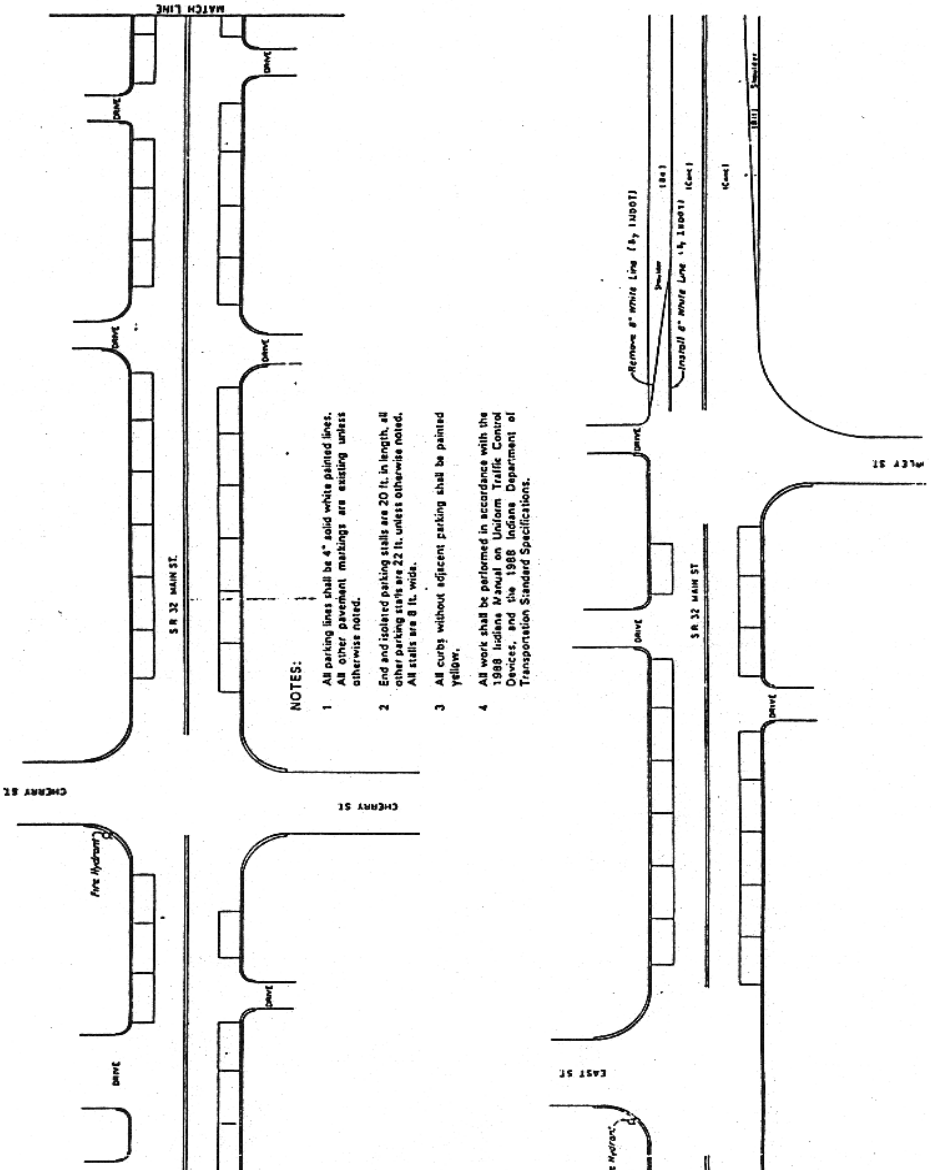

# "EXHIBIT E"

# Figure 9E

## Sec. 58-354.0 Parking Zones Restrictions (SR 32)

NOTICE OF OFFICIAL ACTION
OF
INDIANA DEPARTMENT OF TRANSPORTATION

**FOR OFFICIAL ACTION**

FORM T-74
Page 1 of 1

DATE: August 13, 2007

ROUTE: SR 32

CITY OR COUNTY: Westfield
Hamilton County

FILE #: 07-022-E

TO: WESTFIELD TOWN COUNCIL

The Indiana Department of Transportation proposes to make certain traffic improvements on SR 32 in Hamilton County.

In order to facilitate the movements of traffic over the route and conform with standards set up by the Indiana Department of Transportation, the following traffic controls must be established as determined by proper engineering investigation.

It is agreed by the undersigned on behalf of the Town that the following controls are satisfactory.

CONTROLS TO BE ESTABLISHED

Parking shall be controlled on SR 32 in the town of Westfield, Hamilton County as follows:

"No Parking 2 AM to 6 AM" shall be established on the north and south side of SR 32 for marked parking spaces between the east corners of Mill Street (Westlea Drive) on SR 32 to the west corners of Cherry Street on SR 32, a distance of approximately 2,150 feet.

"Two Hour Parking," notwithstanding the foregoing parking restricting, two hour parking shall be established on the north and south side of SR 32 for marked parking spaces between the east corners of Mill Street (Westlea Drive) on SR 32 to the west corners of Cherry Street on SR 32, from the hours of 6 AM to 2 AM, a distance of approximately 2,150 feet.

DATE August 17, 2007

SIGNED [signature]

TITLE President

TOWN Westfield

State Form 22498R

Page 1 of 1

T-74: 07-022-E

# Figure 9E - Continued

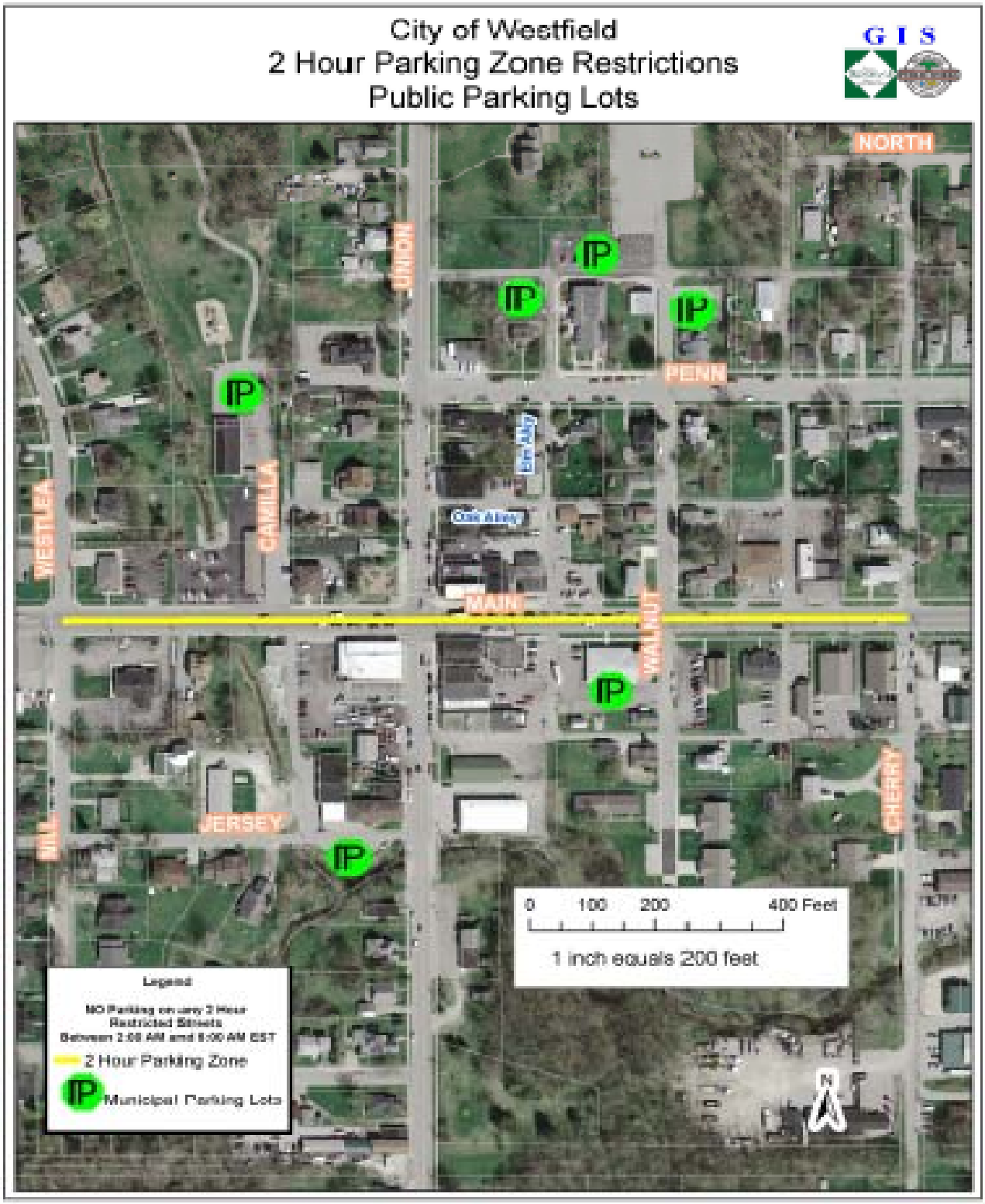

# Figure 9E - 1

## Sec. 58-354.1 Parking Zones Restrictions (See Exhibit 9E - 2)

**Two (2) Hour Parking Zones Restrictions - Mon. - Sat.**
**- No Parking Mon. - Sun. (2 am to 6 am)**

| ***Street*** | ***Location of Restricted Parking Zone*** | ***Side of Street*** | ***Property Address Block Zones*** |
|---|---|---|---|
| State Road 32 | Between Mill ST and Cherry ST | North & South Side | 100 Block of W Main ST & 100 & 200 Blocks of E Main ST |
| Union ST (Westfield BLVD) | Between SR 32 to Jersey ST | East & West Side | 100 Block of S Union ST |
| Walnut ST | Between SR 32 to Oak Alley | East & West Side | No Prop. Zone Address for Alley |
| Jersey Street | Jersey ST Parking Lot | South Side | 100 - 130 Jersey ST |
| Union ST (Westfield BLVD) | Between SR 32 to Penn ST | East & West Side | 100 Block of N Union ST |
| Penn ST | Union ST (Westfield BLVD) to Elm Alley | South Side | 100 - 120 Penn ST |
| Union ST (Westfield BLVD) | Between SR 32 to Penn ST | East & West Side | 100 Block of N Union ST |
| Penn ST | Union ST (Westfield BLVD) to Elm Alley | South Side | 100 - 120 Penn ST |

# Figure 9E - 2

## Sec. 58-354.2 Parking Zones Restrictions Map

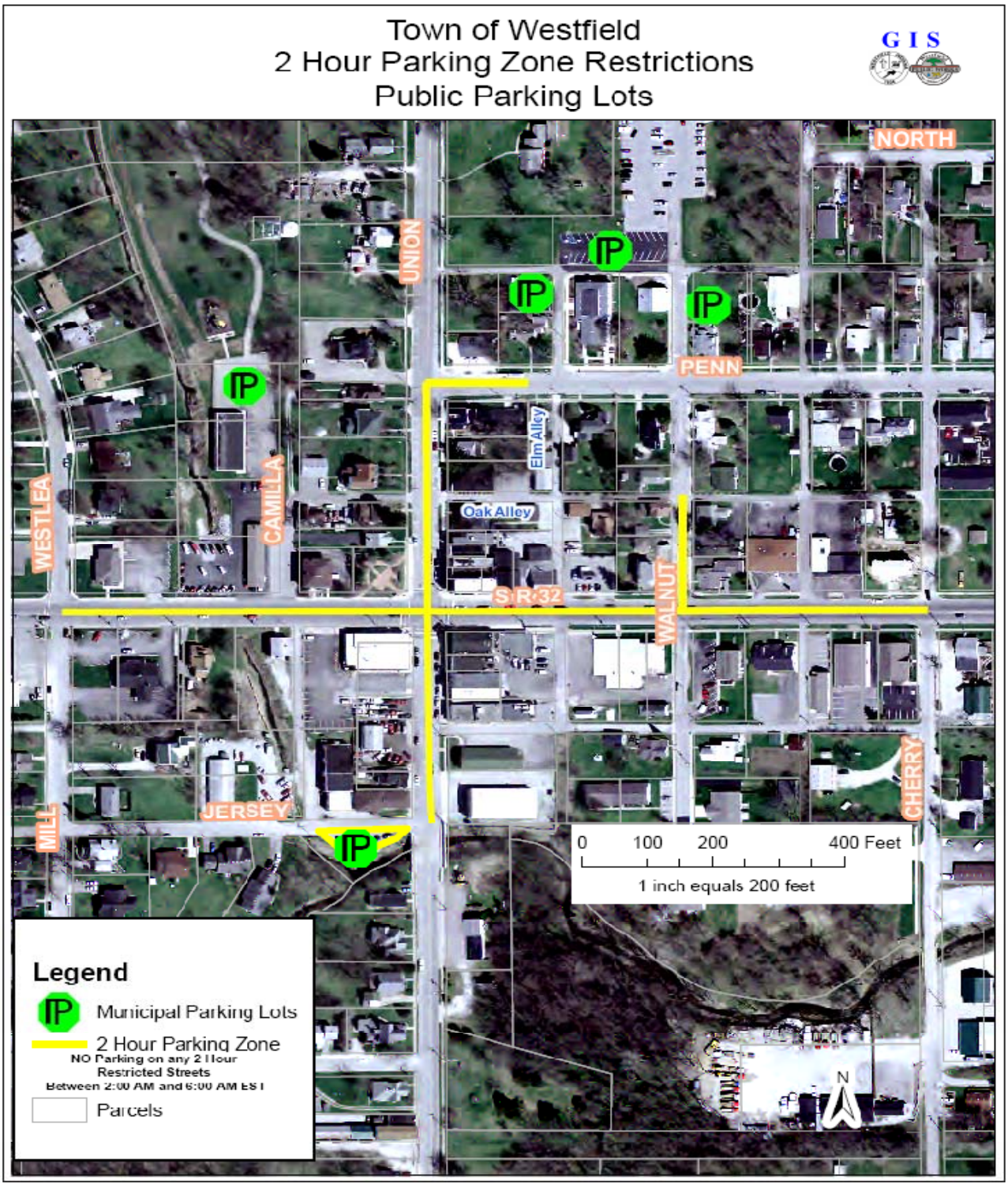

# Figure 9E - 3

## Sec. 58-354.3 Parking Zones Restrictions Penalties

### Penalties for 2 Hour Parking Restriction Zones

A. Each violator of the restrictions and provisions of this traffic offense shall pay a fine and penalty to the City of Westfield, in the sum of ten dollars ($10), if paid within seven (7) days of the date of the time of issuance of the traffic offense. Additional late fees shall be assessed based upon the following fine schedule:

1. Unpaid between eight and fourteen (8-14) days of the date of issuance: Twenty dollars ($20)

2. Unpaid between fifteen and twenty-one (15-21) days of the date of issuance: Forty dollars ($40)

3. Unpaid between twenty-two and twenty-eight (22-28) days of the date of issuance: Sixty dollars ($60)

4. Unpaid between twenty-nine and thirty-five (29-35) days of the date of issuance: Eighty dollars ($80)

5. Unpaid after thirty-six (36) days of the date of issuance: One Hundred dollars ($100)

B. Any Vehicle having three (3) UNPAID parking violations in excess of sixty (60) days after the date of issuance that is found in a Parking Zone Restriction Area is subject to being restrained by having a wheel boot installed by employees of the City of Westfield, until such time as all outstanding fines and fees are paid in full. In addition, there will be a twenty-five dollar ($25) fee for the removal of wheel boot. It is the discretion of the Chief of Police to have motorcycles and/or any other vehicles towed to safe storage in lieu of using the wheel boot. Said vehicle will be released only after payment of all fines and fees are paid and full, and any costs incurred by the city for the towing of the vehicle.

C. Any attempt to evade this ordinance by a motorist by moving their vehicle from one parking restriction zone parking spot to another parking restriction zone parking spot will be deemed in violation of this ordinance.

D. In the event that such a fine has not been paid within ninety (90) days of the date of the issuance the violator may be docketed in the Hamilton County Courts and prosecuted as a Class C infraction. In such event, the violator shall be obligated to pay any costs imposed by reason of the docking with the Hamilton County Courts in addition to the fines prescribed herein.

# Exhibit A

## Figure 11

### Sec. 58-357. Four-way stop intersections in alleys.

| | | |
|---|---|---|
| Rose Alley | at | Amber Alley |

# Exhibit A

## Figure 12

### Sec. 58-358. Three-way stop intersections in alleys.

| | | |
|---|---|---|
| Mulberry Alley | at | Oak Alley |
| Elm Alley | at | Oak Alley |
| Unnamed Alley (off of Middlebury DR) | at | Middlebury DR |

# Exhibit A

## Figure 13

### Sec. 58-359. Two-way intersections in alleys.

| | | |
|---|---|---|
| Amber Alley | at | Jersey ST |
| Clover Alley | at | Cherry ST |
| East Alley | at | Penn ST |
| Elm Alley | at | Penn ST |
| Mulberry Alley | at | Penn ST |
| Mulberry Alley | at | State Road 32 |
| Oak Alley | at | N. Union ST |
| Oak Alley | at | Walnut ST |
| West Alley (Camilla CT) | at | State Road 32 |
| Unnamed Alley (off of Middlebury DR) | at | Middlebury DR |

# Exhibit A

## Figure 14

### Sec. 58-359. One-way stop intersections in alleys.

| | | |
|---|---|---|
| Amber Alley | at | Park ST |
| Amber Alley | at | State Road 32 |
| Clover Alley | at | N. Union ST |
| Clover Alley | at | East ST |
| East Alley | at | State Road 32 |
| Elm Alley | at | State Road 32 |
| Oak Alley | at | Cherry ST |
| Rose Alley | at | Maple ST |
| Rose Alley | at | Popular ST |
| Tulip Alley | at | Maple ST |
| Tulip Alley | at | Popular ST |
| Vine Alley | at | Westfield BLVD |
| West Alley | at | Jersey ST |
| (2) Unnamed Alleys (off Greenville DR) | at | Greenville DR |
| (2) Unnamed Alleys (off Greenville DR) | at | Unnamed Alley (off of Lockport DR/Portland DR) |
| Unnamed Alley (off of Lockport DR/Portland DR) | at | Bowie DR |
| Unnamed Alley (off of Middlebury DR) | at | Unnamed Alley (off of Middlebury DR) |
| Unnamed Alley (between Newburg PL and Bucksport LN) | at | Newburg PL |
| Unnamed Alley (between Newburg PL and Bucksport LN) | at | Bucksport LN |
| Unnamed Alley (North) (between Syracuse DR and Newburg PL) | at | Syracuse DR |
| Unnamed Alley (North) (between Syracuse DR and Newburg PL) | at | Newburg PL |
| Unnamed Alley (South) (between Syracue DR and Newburg PL) | at | Syracuse DR |
| Unnamed Alley (South) (between Syracue DR and Newburg PL) | at | Newburg PL |

# Exhibit A

## Figure 15

### Sec. 58-361. Yield signs in alleys.

| | | |
|---|---|---|
| Elm Alley | at | Clover Alley |
| Clover Alley | at | Mulberry Alley |
| East Alley | at | Clover Alley |
| Mulberry Alley | at | Vine Alley |
| Elm Alley | at | Vine Alley |
| Amber Alley | at | Tulip Alley |

# Exhibit A

# Figure 16

## Sec. 58-362.
## City of Westfield Street Ownership

| FULL STREET NAME |
|---|
| 147TH ST |
| ABBEDALE CT |
| ABBOTSFORD DR |
| ADDISON CT |
| ADIOS CT |
| ADIOS PASS |
| ADMIRAL WAY N |
| ADMIRAL WAY S |
| AGATE LN |
| ALAMEDA PL |
| ALEXANDRIA CT |
| ALEXANDRIA DR |
| ALLEN CT |
| ALPHA DR |
| ALSONG CT |
| ALVERDO LN |
| AMBERLEAF TRL |
| AMBERWOOD CT |
| AMBIA CIR |
| AMESBURY PL |
| AMKEY CT |
| AMKEY WAY |
| ANNABEL CT |
| ANNAPOLIS DR |
| ANTHENS PL |
| APPOLO PKY |
| ASCOT HILLS DR N |
| ASCOT HILLS DR S |
| ASHFIELD DR |
| ATHENS PL |
| AUSTRIAN CT |
| AUSTRIAN PINE WAY |
| AYERS LN |
| AZALEA CT |
| BAINBRIDGE CT |
| BALDWIN CT |
| BALI HAI CT |
| BARLEY CIR |
| BEACH CLUB DR |

# Exhibit A

# Figure 16

## Sec. 58-362.
## City of Westfield Street Ownership

| FULL STREET NAME |
|---|
| BEACON BLVD |
| BEACON PARK DR |
| BEACON WAY |
| BEECHNUT DR |
| BEECHWOOD DR |
| BELLE FORCH CT |
| BELVEDERE PL |
| BETHESDA CIR |
| BILLITER CT |
| BIRCH ST |
| BIRDSEYE DR |
| BIXBY DR |
| BLACKBERRY CT |
| BLACKBURN RD |
| BLOOMFIELD CT |
| BLOOMFIELD LN |
| BLUEFLAG CT |
| BOCA GRANDE CT |
| BOKEELIA BND |
| BOLTON CIR |
| BOWIE DR |
| BRADENTON CT |
| BRADFORD CT |
| BRASSEUR LN |
| BRIDGEPORT DR |
| BRIDGEWATER CLUB BLVD |
| BRIDLEWOOD CIR |
| BRIDLEWOOD DR |
| BRIDLEWOOD LN |
| BRIGG CT |
| BRIGHT BEAM CT |
| BROMLEY WAY |
| BROOKHOLLOW DR |
| BROOKSBURG DR |
| BUENA VISTA DR |
| BUFFALO CIR |
| BURGESS HILL PASS |
| BURKET CT |
| BURKET DR |

# Exhibit A

# Figure 16

## Sec. 58-362.
## City of Westfield Street Ownership

| FULL STREET NAME |
|---|
| BUXTON CT |
| BUXTON DR |
| CADEN CT |
| CAITLIN WAY |
| CAMILLA CT |
| CAPTIVA WAY |
| CAREY GLEN CT |
| CAREY RD |
| CARTER CT |
| CARTHAGE CIR |
| CASEY RD |
| CATHERINE DR |
| CEDARBROOK DR |
| CENTENNIAL RD |
| CHALET CIR |
| CHALLENGER DR |
| CHAMBERLAIN DR |
| CHAMPION CIR |
| CHANCELLORS CT |
| CHANCELLORS RIDGE CT |
| CHANCELLORS RIDGE WAY |
| CHANNELBURG BLVD |
| CHELTENHAM DR |
| CHERRYWOOD CT |
| CHEYENNE CIR |
| CITATION CT |
| CITATION RD |
| CLARKS HILL WAY |
| CLEAR LAKE CT |
| CLEAR LAKE LN |
| CLEAR LAKE LN E |
| COLFAX LN |
| COLLEGE AVE |
| COLUMBINE LN E |
| COLUMBINE LN W |
| COMMERCE DR |
| COMMERCIAL ST |
| COOL CREEK CIR |
| COPPER TREE WAY |

# Exhibit A

# Figure 16

## Sec. 58-362.
## City of Westfield Street Ownership

| FULL STREET NAME |
|---|
| CORBY CT |
| CORNFLOWER CT |
| CORRAL CT |
| CORSICAN CIR |
| COUNTFLEET CT |
| COUNTRY PLACE DR |
| COUNTRYSIDE BLVD |
| CREEKWOOD DR |
| CREST POINT DR |
| CRESTON CT |
| CRISTIN WAY |
| CROCUS CT |
| CROSS CREEK CIR |
| CURRY LN |
| CYCLAMEN CHSE |
| CYNTHIA CT |
| CYPRIAN CIR |
| DAN PATCH CT |
| DAN PATCH LN |
| DANDBORN DR |
| DANDBORN GRN |
| DANIEL CT |
| DARTOWN RD |
| DAVID BROWN DR |
| DAYLILY CT |
| DEBBIE CT |
| DECLARATION DR |
| DEER WALK TRCE |
| DEERWOOD DR |
| DELRAY CT |
| DERBY CT |
| DIAMENTE DR |
| DITCH RD |
| DORMONT DR |
| DOWNSTREAM DR |
| DREXLER DR |
| DRUMMOND PL |
| DUNEDIN CT |
| DUPONT CT |

# Exhibit A

# Figure 16

## Sec. 58-362.
## City of Westfield Street Ownership

| FULL STREET NAME |
|---|
| DUPONT LN |
| DURSLEY CT |
| E 151ST ST |
| E 156TH ST |
| E 161ST ST |
| E 169TH ST |
| E 171ST ST |
| E 175TH ST |
| E 181ST ST |
| E 191ST ST |
| E 196TH ST |
| E 203RD ST |
| E BEACON CT |
| E NORTH ST |
| E PARK ST |
| E SENATOR WAY |
| E SOUTH ST |
| EAGLETOWN RD |
| EAGLEWOOD CT |
| EARL PARK CT |
| EARL PARK WAY |
| ELDRED CT |
| ELICIA CT |
| ELKHORN CT |
| ELKHORN DR |
| ELKHORN WAY |
| ELM ST |
| ELNORA LN |
| ELYSE LN |
| EMERALD CT |
| EMERALD GREEN CIR |
| EMERALD PINES LN |
| EMMA CIR |
| ENGLISH GRN |
| ENTERPRISE DR |
| ERICA LN |
| ETHAN ALLEN LN |
| ETNA DR |
| ETNA GRN |

# Exhibit A

# Figure 16

## Sec. 58-362.
## City of Westfield Street Ownership

| FULL STREET NAME |
|---|
| EVENING ROSE WAY |
| EVEREST DR |
| FALKLAND PL |
| FALLS CIR |
| FARMVIEW CT |
| FARMVIEW LN |
| FARR HILLS DR |
| FEATHERSTONE DR |
| FERN DR |
| FERNWOOD DR |
| FIELDGRASS RUN |
| FIELDSTONE CT |
| FILMORE WAY |
| FLAT ROCK DR |
| FLOWING WATER WAY |
| FOUNDATION PKWY |
| FOX CT |
| FOX LN |
| FRANCIS CT |
| FUTCH WAY |
| GASPARILLA CT |
| GATESHEAD CT |
| GATESHEAD DR |
| GLEN CT |
| GLEN WAY |
| GLENDALE CT |
| GOLDEN HINDE WAY |
| GOLF CLUB BLVD |
| GOODTIME CT |
| GRABILL DR |
| GRANDVIEW WAY |
| GRANT ST |
| GRASSY BRANCH RD |
| GRASSY KNOLL DR |
| GRAY RD |
| GREENSBORO DR |
| GREYHOUND CT |
| GREYHOUND PASS |
| GUERIN WAY |

# Exhibit A

# Figure 16

## Sec. 58-362.
## City of Westfield Street Ownership

| FULL STREET NAME |
|---|
| GUNTHER BLVD |
| GURLEY ST |
| HADLEIGH CT |
| HADLEIGH PASS |
| HALIFAX CT |
| HAMPTON RD |
| HARBINGER CT |
| HARVEST CT |
| HARVEST DR |
| HARVEST MEADOWS DR E |
| HARVEST MEADOWS DR S |
| HARVEST MEADOWS DR W |
| HAWKS WAY |
| HEATH CIR |
| HEATHCLIFF CT |
| HELSTON AVE |
| HENDERSON CT |
| HIGHWOOD DR |
| HILLCREST DR |
| HINSHAW WAY |
| HOLLY OAK DR |
| HONORS CIR |
| HOOVER ST |
| HORSESHOE DR |
| HOWDEN DR |
| HUNTER CT |
| HYMERA GRN |
| HYTHE WAY |
| INEZ SETTERS LN |
| JADEN DR |
| JAYSON CIR |
| JEFFERSON ST |
| JERSEY ST |
| JET STREAM BLVD |
| JOLIET RD |
| JONATHAN DR |
| JOSHUA CIR |
| JUSTIN MORGAN DR |
| KELLER TER |

# Exhibit A

# Figure 16

## Sec. 58-362.
## City of Westfield Street Ownership

| FULL STREET NAME |
|---|
| KENDALL CT |
| KENNARD LN |
| KERRY CT |
| KILBURN CT |
| KIMBERLY AVE |
| KINGS POINT CT |
| KINGSBRIDGE BLVD |
| KIRKLIN DR |
| KNIGHTON CT |
| KNOTTINGLY WAY |
| KOURTNEY PL |
| LA COSTA WAY |
| LAIR CT |
| LAKEVILLE XING |
| LAMGATE DR |
| LAREDO CT |
| LAREDO WAY |
| LAREDO WAY N |
| LEWISTON DR |
| LIBERTY BLVD |
| LIBERTY DR |
| LINN CT |
| LITTLE EAGLE CREEK AVE |
| LOCKWOOD DR |
| LONG COVE VIEW |
| LUCAS CIR |
| LUCAS DR |
| LYNTON WAY |
| MADELINE LN |
| MADISON ST |
| MAE CIR |
| MAGGIE CT |
| MAIDSTONE AVE |
| MANASOTA CT |
| MANASSAS DR |
| MAPLE LN |
| MAPLE PARK DR |
| MAPLE ST |
| MAPLETON PL |

# Exhibit A

# Figure 16

## Sec. 58-362.
## City of Westfield Street Ownership

| FULL STREET NAME |
|---|
| MARENGO TRL |
| MARIETTA CIR |
| MARKET CENTER DR |
| MARKLEVILLE LN |
| MARYPORT DR |
| MATLOCK CIR |
| MATTERHORN DR |
| MCINTOSH LN |
| MCKINLEY CT |
| MEADOWCREEK DR |
| MEGGS ST |
| MELBOURNE CT |
| MERCURY CT |
| MERRIMAC DR |
| MIA DR |
| MIDDLE DR |
| MILHOUSEN TRL |
| MILL ST |
| MILLER WAY |
| MILLWOOD CIR |
| MISTY VIKING RD |
| MONMOUTH DR |
| MONTCLAIR DR |
| MONTGOMERY DR |
| MONTROSE LN |
| MORLEY CT |
| MORLEY LN |
| MORRIS MANOR CT |
| MULE BARN RD |
| N CHERRY ST |
| N EAST ST |
| N TOMLINSON RD |
| N UNION ST |
| N WALNUT ST |
| NAPOLEON CT |
| NASHUA CIR |
| NEW HAVEN DR |
| NEWBERRY LN |
| NEWBY CT |

# Exhibit A

# Figure 16

## Sec. 58-362.
## City of Westfield Street Ownership

| FULL STREET NAME |
|---|
| NEWPORT DR |
| NORWAY SPRUCE LN |
| NYLA CT |
| OAK MANOR DR |
| OAK PARK CIR |
| OAK PARK CT |
| OAK RD |
| OAK RIDGE RD |
| OLD VINES DR |
| OLDENBURG CIR |
| OLYMPUS BLVD |
| ONWARD DR |
| ORLAND OVLK |
| OVERMAN BLVD |
| PACER CT |
| PALMYRA DR |
| PALMYRA GRN |
| PALOMAR DR |
| PARAGON LN |
| PARK 31 DR |
| PARKHURST DR |
| PARKWAY CIR |
| PAWTUCKET DR |
| PEACHAVEN PL |
| PEARSON DR |
| PENN ST |
| PERIWINKLE CT |
| PETE DYE BLVD |
| PHEASANT RUN |
| PIEDMONT DR |
| PINE RIDGE DR E |
| PINE RIDGE DR W |
| PINE WOOD LN |
| PLAINVILLE DR |
| POPLAR ST |
| POTOMAC CT |
| PRINCETON LN |
| PUNTLEDGE DR |
| QUAIL RIDGE LN E |

# Exhibit A

# Figure 16

## Sec. 58-362.
## City of Westfield Street Ownership

| FULL STREET NAME |
|---|
| QUAIL WOOD LN E |
| QUAIL WOOD LN W |
| QUINCY PL |
| RACETIME RD |
| RACHEL LN |
| RADFORD CT |
| RANIER CIR |
| RAYMOND LN |
| REDBUD CT |
| REDHILL RD |
| RICHLAND WAY |
| RICHTERS BLVD |
| RIDDELL LN |
| RIDGEBROOK DR |
| RIDGEWOOD AVE |
| RIVER BIRCH RD |
| RIVERSTONE CT |
| ROANOKE DR |
| ROCKROSE CT |
| ROLLING CT |
| ROLLINGWOOD CIR |
| ROMALONG CT |
| ROMALONG LN |
| ROMAN CT |
| ROOSEVELT ST |
| ROSE MILL DR |
| ROSECLAIR DR |
| ROSEMOSS XING |
| ROWAN CT |
| ROWAN RUN |
| RUSHMORE DR |
| RUTHERFORD DR |
| RYAN CT |
| S CHERRY ST |
| S UNION ST |
| S WALNUT ST |
| SADDLEHORN CT |
| SADDLEHORN DR |
| SADIE LN |

# Exhibit A

# Figure 16

## Sec. 58-362.
## City of Westfield Street Ownership

| FULL STREET NAME |
|---|
| SALIMONIA LN |
| SANIBEL CIR |
| SAPPHIRE DR |
| SAVANNAH LN |
| SCHWEITZER DR |
| SENATOR WAY |
| SENECA CIR |
| SETTERS RD |
| SHADOAN WAY |
| SHADOW LAKES DR E |
| SHADOW LAKES DR N |
| SHADOW LAKES DR W |
| SHADY NOOK RD |
| SHAELYNN CT |
| SHALE RD |
| SHELBORNE RD |
| SHERRY CT |
| SHETLAND CT |
| SHINE CT |
| SHOREWAY DR E |
| SHOREWAY E |
| SHORT TER |
| SHOWER CT |
| SILVER CT |
| SILVER LAKES DR |
| SILVER THORNE WAY |
| SILVERHEELS DR |
| SLEEPY HOLLOW CT |
| SLEEPY HOLLOW DR |
| SLIPPERY ROCK CT |
| SMITHFIELD DR |
| SNOWDON DR |
| SOLITUDE CT |
| SOMERVILLE DR |
| SONHATSETT DR |
| SOUTH PARK DR |
| SOUTHALL DR |
| SOUTHRIDGE CT |
| SOUTHRIDGE LN |

# Exhibit A

# Figure 16

## Sec. 58-362.
## City of Westfield Street Ownership

| FULL STREET NAME |
|---|
| SPILLWATER WAY |
| SPRING LAKE DR |
| SPRING MILL RD |
| SPRINGMEADOW LN |
| STAFFORD DR |
| STARGRASS DR |
| STARGRASS LN |
| STARS PRIDE CT |
| STERLING BLUFF CT |
| STOCKBRIDGE DR |
| STORY CT |
| STRALEY CT |
| SULKY WAY |
| SUN PARK DR |
| SUNDEW CIR |
| SUNDIAL CT |
| SUPER STAR CT |
| SUPER STAR DR |
| SUSAN CT |
| SYCAMORE ST |
| TANSEY XING |
| TANSEY XING W |
| TARPON BAY DR |
| THATCHER LN |
| TILLER CT |
| TIMBERBROOK RUN |
| TORREY CT |
| TOURMALINE DR |
| TOWNE RD |
| TRESCOTT DR |
| TRIBUTARY CT |
| TRILLIUM CT |
| TROTTER CT |
| TROY DR |
| TROY LN |
| UPDIKE CIR |
| USEPPA CT |
| VALDOSTA PL |
| VALLEY CT |

# Exhibit A

# Figure 16

## Sec. 58-362.
## City of Westfield Street Ownership

| FULL STREET NAME |
|---|
| VALLEYVIEW DR |
| VERNON PL |
| VIBURNUM RUN |
| VIBURNUM RUN E |
| VICTORY CT |
| VIKING COMMANDER WAY |
| VIKING LAIR RD |
| VIKING MEADOWS DR |
| VIKING SUNRISE LN |
| VILLAGE PARK CIR |
| VILLAGE PARK EAST DR |
| VILLAGE PARK NORTH DR |
| VILLAGE PARK SOUTH DR |
| VILLAGE PARK WEST DR |
| W 151ST ST |
| W 156TH ST |
| W 159TH ST |
| W 161ST ST |
| W 166TH ST |
| W 169TH ST |
| W 171ST ST |
| W PARK ST |
| W SENATOR WAY |
| WALCOTT DR |
| WALNUT ST |
| WANATAH CIR |
| WANATAH TRL |
| WARNER TRL |
| WARRINGTON AVE |
| WASHINGTON ST (Eagletown) |
| WASHINGTON ST (Jolietville) |
| WATERTOWN DR |
| WENTZ DR |
| WEST MAY APPLE CIR |
| WESTERN WAY |
| WESTFIELD BLVD |
| WESTFIELD PARK RD |
| WESTLEA DR |
| WETHERINGTON DR |

# Exhibit A

# Figure 16

## Sec. 58-362.
## City of Westfield Street Ownership

| FULL STREET NAME |
|---|
| WHEATFIELD CT |
| WHEATFIELD LN |
| WHEELER RD |
| WHITE WILLOW DR |
| WHITE WILLOW WAY |
| WHITEBARK CT |
| WHITNEY RD |
| WILDFLOWER CT |
| WILDFLOWER LN |
| WILDRYE DR |
| WILLIAMSON LN |
| WILLOW CREEK WAY |
| WIND SKIP CIR |
| WINDMILL CIR |
| WINDMILL DR |
| WINDWOOD CIR |
| WINSLOW DR |
| WISTERIA WAY E |
| WOLCOTT CT |
| WOOD HOLLOW CT |
| WOODCREST CT |
| WOODSGATE CT |
| WOODSIDE DR |
| WOODSTREAM CT |
| WORTH CT |
| YEOMAN WAY |
| ZACHARY LN |
| ZEPHYR WAY |

# Exhibit A

## Figure 17

### Sec. 58-363 Reserved Parking Lots.

| ***Name*** | ***Location*** | ***Restriction/Use Limitation*** |
|---|---|---|
| Asa Bales Park (North) | 205 W. Hoover | Park Patrons Only |
| Quaker Park | 17501 Dartown Road | Park Patrons Only |
| Simon Moon Park | 2710 E. 171st Street | Park Patrons Only |
| Freedom Trail | 500 Deer Walk Trace | Park Patrons Only |

# Exhibit A

## Figure 17.1

### Sec. 58-363.1 No Parking Locations in City Parks

| ***Name*** | ***Location*** | ***Restriction/Use Limitation*** |
|---|---|---|
| Monon Trail Head | 1155 E. Greyhound Pass | No Parking Anytime on Circle Drive |
| Asa Bales Park (North) | 205 W. Hoover Street | |
| Quaker Park | 17501 Dartown Road | |
| Simon Moon Park | 2710 E. 171st Street | |
| Freedom Trail | 500 Deer Walk Trace | No Parking Anytime in Emergency Turn Around Lane or in Front of Paved Access Roads |

# Exhibit A

## Figure 17.1

### Sec. 58-363.1 No Parking Locations in City Parks

| ***Name*** | ***Location*** | ***Restriction/Use Limitation*** |
|---|---|---|
| Monon Trail Head | 1155 E. Greyhound Pass | No Parking Anytime on Circle Drive |
| Asa Bales Park (North) | 205 W. Hoover Street | |
| Quaker Park | 17501 Dartown Road | |
| Simon Moon Park | 2710 E. 171st Street | |
| Freedom Trail | 500 Deer Walk Trace | No Parking Anytime in Emergency Turn Around Lane or in Front of Paved Access Roads |

# Speed Limit Map - Streets Owned by the City of Westfield - November 19, 2010

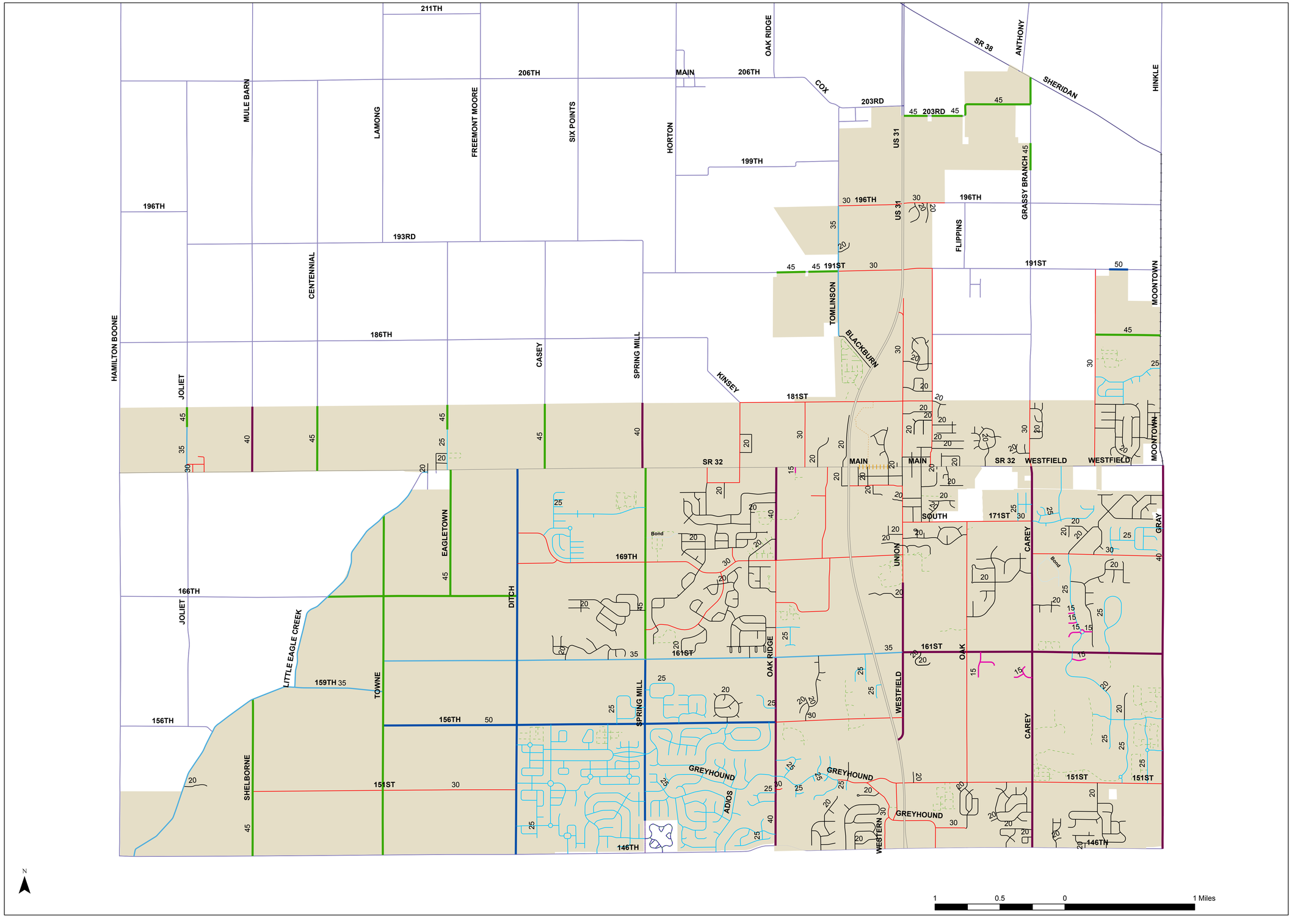


## Legend

### Westfield Owned Streets

### Speed Limits

- 15
- 20
- 25
- 30
- 35
- 40
- 45
- 50

### School Zones

- 20
- 25

### Streets Not PW

### OWNER

- INDOT
- County
- Noblesville
- Carmel
- Private
- Under Bond
- School
- Westfield