CITY OF Westfield INDIANA

1106-VS-04
15630 Joliet Road
Exhibit 2

N W E S

Not To Scale

Aerial Location Map (2008)

Site

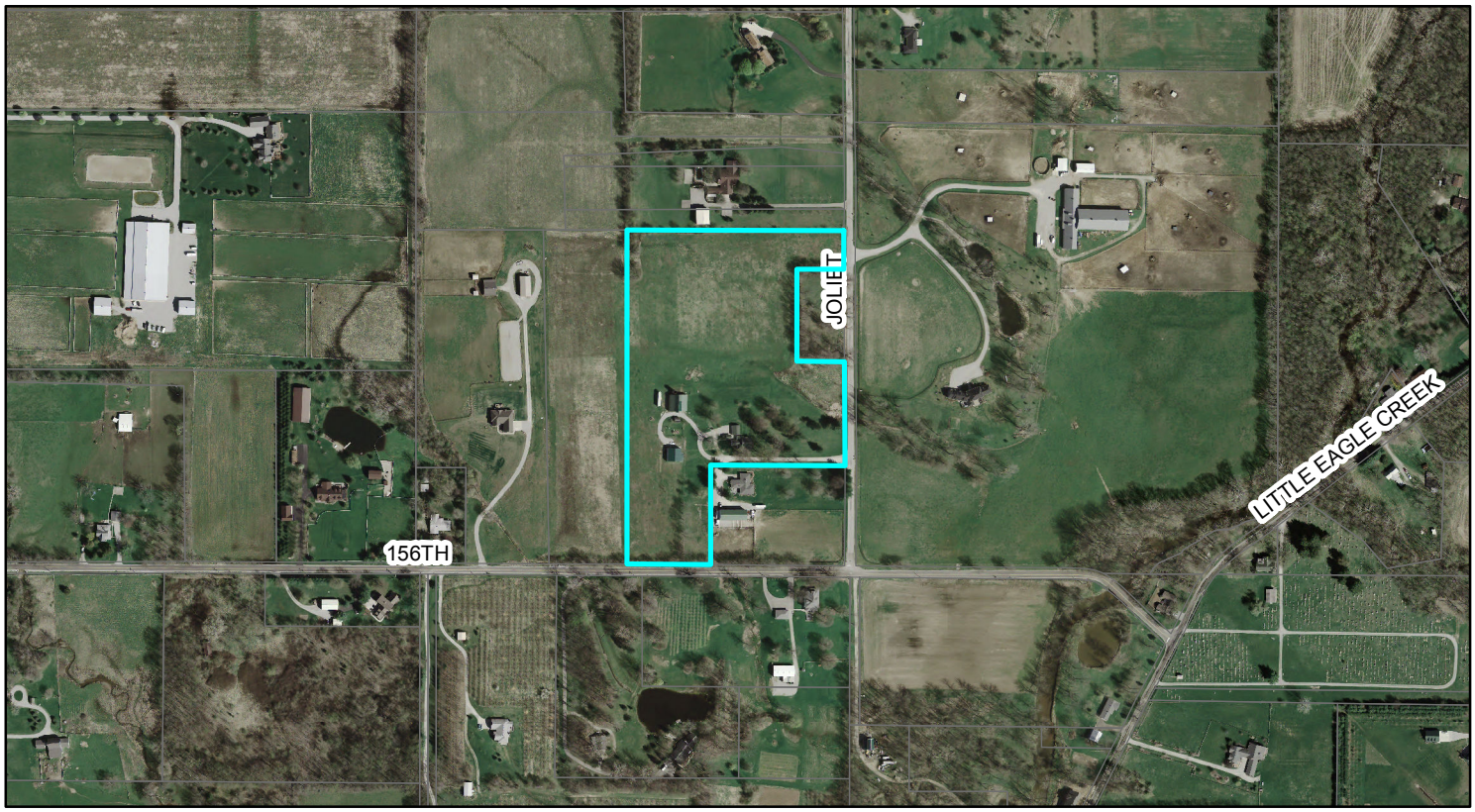

Zoning Map (2008)

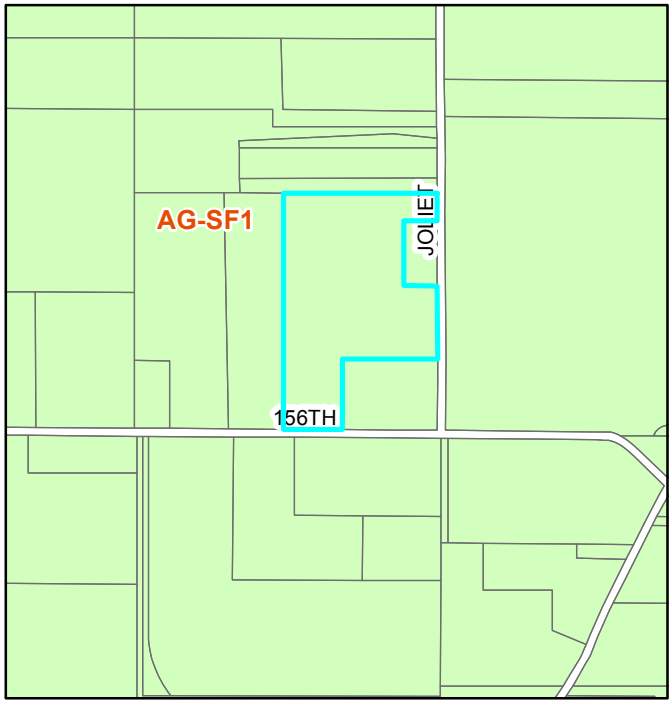

AG-SF1

Existing Land Use Map (2008)

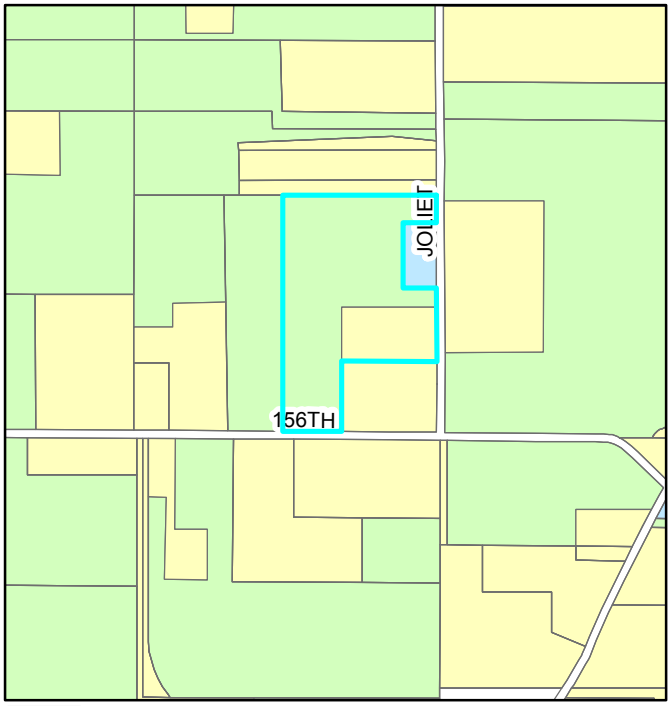

Agricultural

Institutional

Residential

L:\West_GIS\Planning\Petitions\BZA\2011\1106-VS-04.mxd