RESOLUTION 11-14

RESOLUTION OF THE CITY OF WESTFIELD APPROVING AN ADDENDUM TO THE COMPREHENISVE PLAN AND THOROUGHFARE PLAN

WHEREAS, The City of Westfield, ("City") is a duly formed municipal corporation within the State of Indiana, governed by its duly elected Mayor and Common Council ("Council"); and;

WHEREAS, the Council has the duty and authority to review, amend and approve addendums to the Comprehensive Plan adopted and certified by the Westfield Advisory Plan Commission; and;

WHEREAS, an addendum has been approved and certified to the Council, the merits reviewed and considered by this Council.

NOW, THEREFORE, BE IT RESOLVED by the Westfield City Common Council meeting in session as follows:

Section 1. That the Council hereby adopts the addendum to the Westfield-Washington Comprehensive Plan and Westfield Thoroughfare Plan as evidenced by Exhibit "A", attached hereto and incorporated by reference herein.

Section 2. That the Community Development Department is ordered to amend the Westfield-Washington Comprehensive Plan and Westfield Thoroughfare Plan to conform to this Addendum. All acts done to create and implement this Addendum to the Comprehensive Plan are hereby ratified.

Section 3. The Resolution shall be in full force and effect immediately.

This document prepared by
Jennifer M. Miller, AICP
Senior Planner, City of Westfield
2728 East 171st Street, Westfield, IN 46074
(317) 804-3170

ALL OF WHICH IS HEREBY ADOPTED BY THE CITY COUNCIL OF WESTFIELD, HAMILTON COUNTY, INDIANA THIS _____ DAY OF _____, 2011.

WESTFIELD CITY COUNCIL HAMILTON COUNTY, INDIANA

WESTFIELD CITY COUNCIL

Voting For	**Voting Against**	**Abstain**
_____	_____	_____
John Dippel	John Dippel	John Dippel
_____	_____	_____
Steven Hoover	Steven Hoover	Steven Hoover
_____	_____	_____
Robert L. Horkay	Robert L. Horkay	Robert L. Horkay
_____	_____	_____
Kenneth Kingshill	Kenneth Kingshill	Kenneth Kingshill
_____	_____	_____
Robert J. Smith	Robert J. Smith	Robert J. Smith
_____	_____	_____
Thomas Smith	Thomas Smith	Thomas Smith
_____	_____	_____
Robert W. Stokes	Robert W. Stokes	Robert W. Stokes

ATTEST:

_____

Cindy J. Gossard, Clerk Treasurer

I hereby certify that RESOLUTION 11-14 was delivered to the Mayor of Westfield on the _____ day of _____, 2011, at _____ _____m.

_____
Cindy J. Gossard, Clerk-Treasurer

I hereby APPROVE RESOLUTION 11-14

this _____ day of _____, 2011.

_____
J. Andrew Cook, Mayor

I hereby VETO RESOLUTION 11-14

this _____ day of _____, 2011.

_____
J. Andrew Cook, Mayor

This document prepared by
Jennifer M. Miller, AICP
Senior Planner, City of Westfield
2728 East 171st Street, Westfield, IN 46074
(317) 804-3170

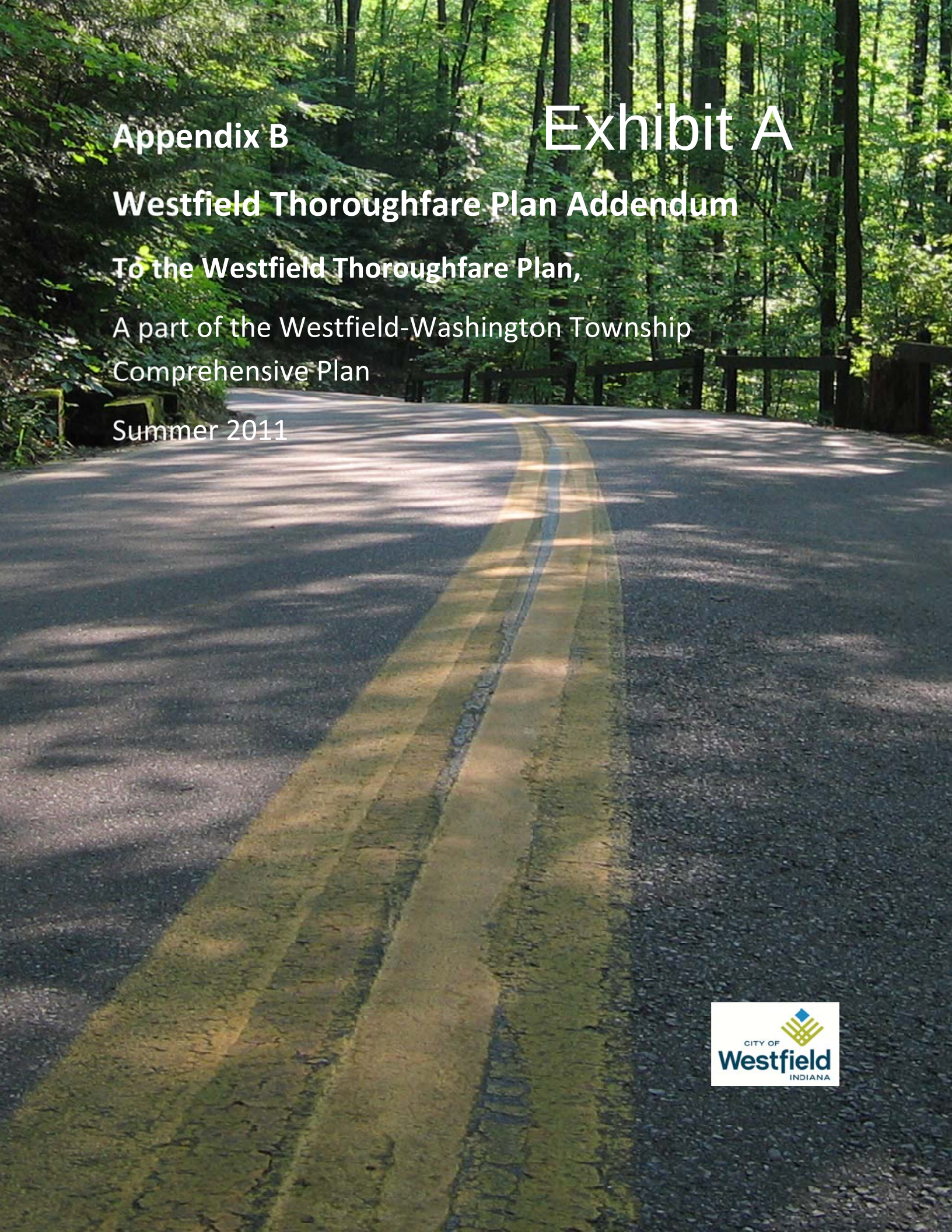

Appendix B

Exhibit A

Westfield Thoroughfare Plan Addendum

To the Westfield Thoroughfare Plan,

A part of the Westfield-Washington Township Comprehensive Plan

Summer 2011

CITY OF Westfield INDIANA

Executive Summary

Introduction

This addendum (the "Addendum") to the Westfield Thoroughfare Plan (Adopted April 9, 2007, Resolution No. 07-05; Amended April 20, 2009, Resolution No. 09-04; Amended July 12, 2010, Resolution No. 10-09), a part of the Westfield-Washington Township Comprehensive Plan (the "Comprehensive Plan"), is designed to support and facilitate the City's efforts to provide safe and effective transportation systems within its jurisdiction. The proposed amendment included in this Addendum is specifically designed to increase and enhance the connectivity and functionality of streets within the Family Sports Capital of America (the "Sports Capital") area as set forth in the Westfield-Washington Township Comprehensive Plan, Family Sports Capital Addendum II adopted January 10, 2011.

Goals: Family Sports Capital of America Connectivity

The City Administration, the Community Development Department, and the Department of Public Works have generated the proposed changes to the City's Thoroughfare Plan included in this Addendum. The proposed changes, identified in Exhibit 2, provide for new and enhanced connections within and around the Sports Capital. This proposal serves as a refinement of the previously adopted Westfield Thoroughfare Plan Addendum (Adopted July 12, 2010, Resolution No. 10-09).

The adoption of these standards will provide enhanced connections from U. S. 31 to and throughout the Sports Capital. It is imperative to maximize Westfield's ability to compete in the economic development arena; thus making it crucial for the City to develop its street network in a way that provides desirable, functional and reliable vehicular access and circulation. The adoption of this Addendum will make significant strides to ensuring the economic vitality of the Sports Capital and the entire community.

Description of Exhibits

Exhibit 1 – Revised Thoroughfare Plan Map

Exhibit 2 - Revised Thoroughfare Plan Map with Highlighted Amendments

City of Westfield Thoroughfare Plan

Collector System Map
Supersedes Figure 4.7
from 2010 Summer Amendment

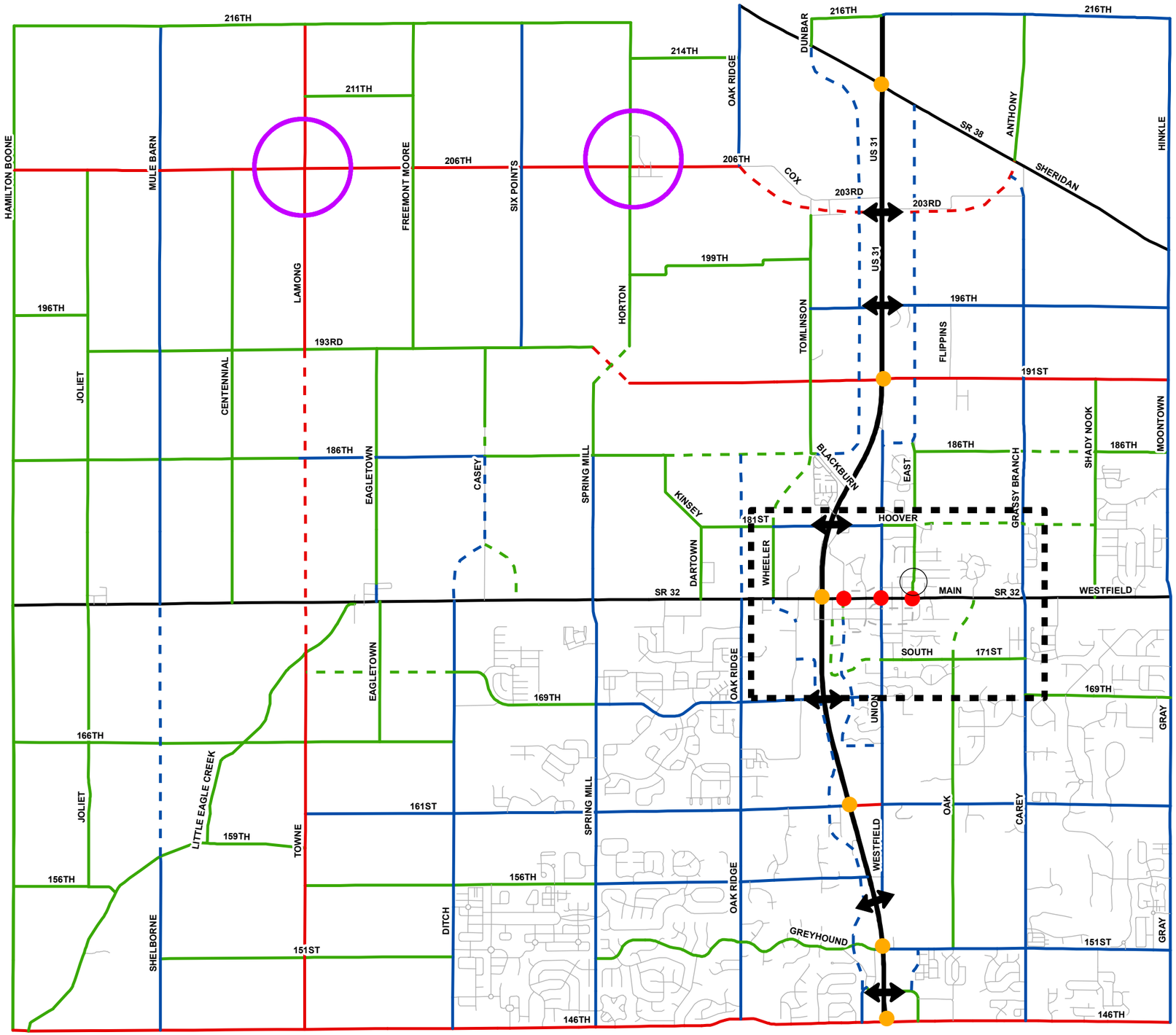

Legend

- Local
- Proposed Local
- Collector
- Proposed Collector
- Primary Arterial 1
- Primary Arterial 2
- Proposed Primary Arterial 2
- Secondary Arterial
- Proposed Secondary
- Proposed Full Access Intersections
- Interchanges
- Under/Over Passes
- Safety Improvements
- Context Sensitive Areas

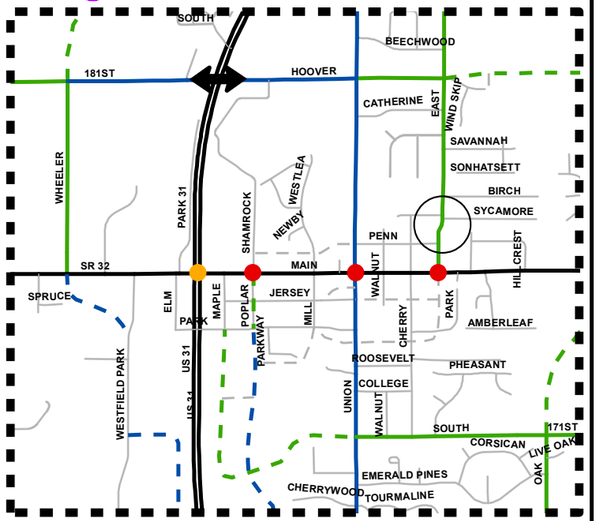

N
W E
S

Maps Are Not To Scale

CITY OF Westfield INDIANA

Disclaimer: The City of Westfield, Indiana has created this map in an attempt to increase the availability of public information and enhance public knowledge. The City is continually collecting, maintaining and updating data. Information for the map themes was obtained from existing, and many times historical documentation. Because of this, the information displayed on this map is not guaranteed to be completely accurate or all inclusive. The City of Westfield retains the right to change the content of this map without prior notice. The City of Westfield assumes no liability for any actions or occurrences that may result from persons viewing the information contained on this map. This map is not meant to take the place of any existing guidelines, rules, regulations or legal procedures. No information displayed on this map should be used in place of legal documentation. Field investigations are still necessary for locating underground facilities, and contact with appropriate departmental staff if still required for determining location-based fees or designations.