ORDINANCE 10-27

An Ordinance Of The Town Council Of The Town Of Westfield, Indiana, Amending The Westfield Code Chapter 58, Division 10. Figures, Sec. 58-346 Through Sec. 58-355

WHEREAS, Indiana Code 9-21-1 et seq. permits the Town of Westfield, Indiana, to adopt certain traffic regulations; and

WHEREAS, from time to time, as conditions change, the traffic regulations may need to change; and

WHEREAS, the Town Council has the authority to amend the Westfield Code; and

WHEREAS, the Town Council desires to amend Chapter 58, Division 10. Figures, Sec. 58-346 through Sec. 58-363 of the Westfield Code;

NOW, THEREFORE, BE IT ORDAINED by the Town Council of the Town of Westfield, Indiana, as follows:

Section 1. Chapter 58, Division 10. Figures, Sec. 58-346 through Sec. 58-363 of the Westfield Code is hereby amended by the deletion of the existing language and by the addition of the language which is attached as Exhibit A and incorporated herein.

Section 2. All prior ordinances or parts thereof inconsistent with any provision of this Ordinance are hereby repealed, to the extent of such inconsistency only, as of the effective date of this Ordinance.

Section 3. This Ordinance shall be in full force and effect from and after the date of its passage and such publication as is required by law.

ADOPTED AND PASSED THIS _____ DAY OF _____, 2010, BY THE WESTFIELD CITY COUNCIL, HAMILTON COUNTY

WESTFIELD CITY COUNCIL

Voting For	**Voting Against**	**Abstain**
_____	_____	_____
Tom Smith	Tom Smith	Tom Smith
_____	_____	_____
John Dippel	John Dippel	John Dippel
_____	_____	_____
Ken Kingshill	Ken Kingshill	Ken Kingshill
_____	_____	_____
Robert L. Horkay	Robert L. Horkay	Robert L. Horkay
_____	_____	_____
Bob Smith	Bob Smith	Bob Smith
_____	_____	_____
Rob Stokes	Rob Stokes	Rob Stokes
_____	_____	_____
Steve Hoover	Steve Hoover	Steve Hoover

ATTEST:

"I affirm, under the penalties of perjury, that I taken reasonable care to redact each Social Security Number in this document, unless required by law."

_____
Clerk-Treasurer, Cindy Gossard

This ordinance prepared by
Steve Sherman, Attorney at Law
KRIEG DEVAULT, LLP
12800 North Meridian
Carmel, IN 46032
317-238-6266

Ordinance 10-27 **Traffic Regulation Updates To Code**

Exhibit A - Figures List

Figure 1	**Sec. 58-346. Four-way stop intersections.**
Figure 2	**Sec. 58-347. Three-way stop intersections.**
Figure 3	**Sec. 58-348. Two-way stop intersections.**
Figure 4	**Sec. 58-349. One-way stop intersections.**
Figure 5	**Sec. 58-350. One-way streets.**
Figure 6	**Sec. 58-351. Automatic signals.**
Figure 7	**Sec. 58-352. Yield signs.**
Figure 8	**Sec. 58-353. Speed limits.**
Figure 9	**Sec. 58-354. Restricted parking zones.**
Figure 9a, 9b, 9c & 9d	**Sec. 58-355. Parking restrictions on SR 32.**
Figure 9e	**Sec. 58-354 Parking Zones Restrictions (SR 32)**
Figure 9e-1	**Sec. 58-354.1 Parking Zones Restrictions**
Figure 9e-2	**Sec. 58-354.2 Parking Zones Restrictions Map**
Figure 9e-3	**Sec. 58-354.3 Parking Zones Restrictions Penalties**
Figure 10	**Sec. 58-356. Alleys.**
Figure 11	**Sec. 58-357. Four-way stop intersections in alleys.**
Figure 12	**Sec. 58-358. Three-way stop intersections in alleys.**
Figure 13	**Sec. 58-359. Two-way intersections in alleys.**
Figure 14	**Sec. 58-359. One-way stop intersections in alleys.**
Figure 15	**Sec. 58-361. Yield signs in alleys.**
Figure 16	**Sec. 58-362. City of Westfield Street Ownership**
Figure 17	**Sec. 58-363. ~~Reserved Parking Lots.~~ City Parks Parking Restrictions**

Exhibit A

Figure 1

Sec. 58-346. Four-way stop intersections.

Mill ST	at	Jersey ST
161st ST	at	Oak RD
161st ST	at	Carey RD
161st ST	at	Gray RD
161st ST	at	Westfield BLVD
161st ST	at	Springmill RD
161st ST	at	Oak Ridge RD
169th ST	at	Oak Ridge RD
Hoover ST	at	East ST
Hoover ST	at	N Union ST
Popular ST	at	Jersey ST
Puntledge DR	at	Elkhorn DR
Wheatfield LN	at	Farmview LN
Oak Ridge RD	at	E 156TH ST
Spring Mill RD	at	W 156TH ST
Oak Ridge RD	at	Greyhound Pass
W 161st ST	at	Ditch RD
W 166th ST	at	Towne RD
W 156th ST	at	Ditch RD
E 196th St	at	N Tomlinson RD
Liberty DR	at	Declaration DR
Bucksport LN	at	Newburg PL
146th ST	at	Towne RD
146th ST	at	Ditch RD
Greyhound Pass	at	Romalong LN / Romalong CT
191st ST	at	Tomlinson RD
Golf Club Blvd	at	Longs Cove/Hawks Way
Golf Club Blvd	at	Bridgewater Club Blvd

Exhibit A

Figure 2

Sec. 58-347. Three-way stop intersections

~~Golf Club BLVD~~	~~at~~	~~Bridgewater Club BLVD~~
Mill ST	at	Park ST
Walnut ST	at	Vine Alley
Kinsey AVE	at	Dartown RD
Greyhound Pass	at	Shoreway DR E
Greyhound Pass	at	Adios Pass
Admiral Way	at	Laredo Way
Adios Pass	at	Amkey Way
Little Eagle Creek Ave	at	W 159th ST
W 159th ST	at	Little Eagle Creek Ave
Dartown RD	at	E 181ST ST
Pawtucket	at	Declaration DR
Liberty BLVD	at	Alexandria DR
171st ST	at	Oak RD
Greyhound Pass	at	Shoreway DR W
147th ST	at	Oak RD

Exhibit A

Figure 3

Sec. 58-348. Two-way stop intersections.

Park ST	at	U.S. 31
156th ST	at	U.S. 31
161st ST	at	U.S. 31
169th ST	at	U.S. 31
169th ST	at	Gray RD
169th ST	at	Springmill RD
191st ST	at	U.S. 31
196th ST	at	U.S. 31
Addison CT / Cherrywood CT	at	S Union ST
Agate LN	at	Quail Wood LN W
Bridelwood LN	at	Bridlewood DR
Brookhollow DR / Crestpoint DF	at	169th ST
Brooksburg Blvd	at	Countryside BLVD
Cedarbrook DR	at	Willow Creek Way
Cherry ST	at	State Road 32
Cherry ST	at	Penn ST
Cherry ST	at	State Road 32
Clarks Hill Way	at	Countryside BLVD
Clear Lake LN	at	Lakeville Crossing
Copper Tree Way	at	Silver Thorne Way
Cross Creek CIR	at	Cedarbrook DR
Dartown RD	at	U.S. 31
Earl Park Way	at	Brooksburg BLVD
Glendale CT	at	Carey Glen CT
Greensboro DR / Mapleton PL	at	169th ST
Harvest Meadows E DR	at	Maple Park DR
Harvest Meadows S DR	at	Maple Park DR
Lakeville Crossing	at	169th ST
~~Long Cove View~~	~~at~~	~~Golf Club BLVD~~
Mia DR	at	Silver Thorne Way
Oak RD	at	151st ST
Park ST	at	U.S. 31
Riverstone CT	at	Harvest Meadows W DR
Shamrock BLVD	at	Hoover ST

Exhibit A

Figure 3

Sec. 58-348. Two-way stop intersections.

Village Park South DR	at	Village Park East DR
Walnut ST	at	State Road 32
Walnut ST	at	Penn ST
Westlea DR / Mill ST	at	State Road 32
Senator Way	at	Greyhound Pass
Senator Way	at	Amkey Way
Amkey Way	at	Laredo Way
Linn CT	at	Merrimac DR
W 151st ST	at	Towne RD
W 156th ST	at	Ditch RD
Victory CT	at	Sapphire DR
Newport DR	at	Jonathan DR
Merrimac DR	at	Warner TRL
Jonathan DR	at	Hampton RD
Story CT	at	Richland Way
Columbine LN W	at	Fieldgrass Run
Tansey XING	at	Fieldgrass Run
Tansey XING	at	Rowan CT
Heath CIR	at	Rowan CT
Rowan CT	at	Bloomfield CT
N Tomlinson RD	at	E 191st ST
Fieldgrass Run	at	Spring Mill RD
Smithfield DR	at	Liberty DR
Bowie DR	at	Lewiston DR
Stockbridge DR	at	Liberty DR
Bucksport LN	at	Clearbrook ST
Newburg PL	at	Charlotte PL
Stockbridge DR	at	Clearbrook ST
Belvedere PL	at	Manassas DR
Dormont DR	at	Bridgeport DR
Stockbridge DR	at	Alexandria DR
Carlisle PL	at	Bucksport LN
Quincy CT	at	Alexandria DR
Liberty BLVD (South	at	Alexandria DR

Exhibit A

Figure 3

Sec. 58-348. Two-way stop intersections.

Alexandria DR	at	Athens PL
Liberty BLVD (South	at	Spring Mill RD
146th ST	at	Shelborne RD
166th ST	at	Little Eagle Creek AVE

Exhibit A

Figure 4

Sec. 58-349. One-way stop intersections.

Park 31 DR	at	State Road 32
S Captiva Way	at	Sanibel CIR
169th ST	at	Carey RD
169th ST	at	Crest Point DR
171st ST	at	Carey RD
175th ST	at	Austrian Pine Way
186th ST	at	East ST
203rd ST	at	Grassy Branch RD
Agate LN	at	Pine Ridge DR W
Alpha DR	at	Dartown RD
Alverdo LN	at	Setters RD
Amberleaf TRL	at	Timberbrook Run
Amberwood CT	at	Sonhatsett DR
Ashfield DR	at	Moontown RD
Ashfield DR	at	Cristin Way
Austrian CT	at	Emerald Pines LN
Austrian Pine Way	at	State Road 32
Austrian Pine Way	at	Flat Rock DR
Austrian Pine Way	at	Pine Ridge DR W
Ayers LN	at	Setters RD
Azaela CT	at	Grassy Knoll DR
Barley CIR	at	Harvest DR
Beach Club DR	at	Sundial CT
Beacon BLVD	at	146th ST
Beacon CT	at	Beacon BLVD
Beacon Park DR	at	Shadow Lakes N DR
Beacon Park DR	at	Beacon Way
Beacon Way	at	Beacon BLVD
Beechwood Dr	at	N Union ST
Beechwood Dr	at	East ST
Billiter CT	at	Joshua CIR
Birch ST	at	East ST
Birdseye DR	at	Clear Lake LN
Birdseye DR	at	169th ST
Blackburn RD	at	U.S. 31
Boca Grande CT	at	Captiva Way
Bolton CIR	at	Cheltenham DR
Bradford CT	at	Buxton DR
Brandenton CT	at	Sanibel CIR
Brasseur LN	at	Setters RD
Bridgewater Club BLVD	at	161st ST
Bridlewood CIR	at	Bridlewood DR
Bridlewood LN	at	Horseshoe DR
Brookhollow DR	at	161st ST

Exhibit A

Figure 4

Sec. 58-349. One-way stop intersections.

Burket DR	at	Brooksburg DR
Caitlin Way	at	Ashfield DR
Caitlin Way	at	Cristin Way
Camilla CT	at	State Road 32
Carey Glen CT	at	Carey RD
Carter CT	at	Carey Glen CT
Carthage CIR	at	Greensboro DR
Catherine DR	at	East ST
Catherine DR	at	N Union ST
Chalet CIR	at	Oak Manor DR
Challenger DR	at	Crest Point DR
Channelburg BLVD	at	Clarkshill Way
Channelburg BLVD	at	Dandborn DR
Cheltenham DR	at	Gateshead DR
Cheltenham DR	at	Buxton DR
Clear Lake LN	at	Grabill DR
College AVE	at	S Union ST
Cool Creek CIR	at	161st ST
Copper Tree Way	at	Silver Thorne Way
Corral CT	at	Greyhound Pass
Corsican CIR	at	Emerald Pines LN
Countryside BLVD	at	Spring Mill RD
Countryside BLVD	at	169th ST
Creekwood DR	at	Westlea DR
Creekwood DR	at	Highwood DR
Creekwood DR	at	Shamrock BLVD
Cristin Way	at	Beach Club DR
Crocus CT	at	Grassy Knoll DR
Curry LN	at	Windmill DR
Curry LN	at	Horseshoe DR
Curry LN	at	Bridlewood DR
Dan Patch LN	at	Justin Morgan DR
David Brown DR	at	S Union ST
Daylily CT	at	Oak Manor DR
Deerwood DR	at	146th ST
Del Ray CT	at	Sundial CT
Dunedin CT	at	Captiva Way
E Emerald Pines LN	at	Oak RD
E Paragon LN	at	Clarkshill Way
E Park ST	at	S Cherry ST
Earl Park Way	at	Dupont CT
East ST	at	191st ST
East ST	at	State Road 32
Elicia CT	at	Meggs ST

Exhibit A

Figure 4

Sec. 58-349. One-way stop intersections.

Elkhorn DR	at	Elkhorn Way
Elkhorn DR	at	Golden Hinde Way
Elm ST	at	State Road 32
Elyse LN	at	Short TER
Emerald CT	at	Emerald Pines LN
Emerald Green Cir	at	Emerald Pines LN
Emerald Pines LN	at	S Union ST
English Green	at	Lakeville Crossing
Enterprise DR	at	Dartown RD
Ethan Allen LN	at	196th ST
Falls CIR	at	Bridgewater Club BLVD
Farmview LN	at	Harvest DR
Fieldstone CT	at	Harvest Meadows E DR
Filmore Way	at	English Green
Filmore Way	at	Spring Lake DR
Flowing Water Way	at	Brookhollow DR
Gateshead CT	at	Gateshead DR
Golden Hinde Way	at	Puntledge DR
Golden Hinde Way	at	Gray RD
Grabill DR	at	Vernon PL
Grabill DR	at	Kirklin DR
Grandview Way	at	Grassy Branch RD
Grassy Branch RD	at	State Road 38
Grassy Knoll N DR	at	Grassy Branch RD
Grassy Knoll S DR	at	Grassy Branch RD
Greensboro DR	at	Oak Ridge RD
Gurley ST	at	State Road 32
Harbinger CT	at	Challenger DR
Harvest CT	at	Harvest DR
Harvest DR	at	146th ST
Highwood DR	at	Westlea DR
Hillcrest E DR	at	State Road 32
Hillcrest W DR	at	State Road 32
Hymra Green	at	Palmyra DR
Jayson CIR	at	Yeoman Way
Joshua CIR	at	Carey RD
Justin Morgan DR	at	196th ST
Keller TER	at	Elyse LN
Kendall CT	at	Westfield Park RD
Kennard LN	at	Greensboro DR
Kirklin DR	at	Clear Lake LN
Kourtney PL	at	146th ST
La Costa Way	at	Sanibel CIR
Lakeville Crossing	at	Counrtyside BLVD

Exhibit A

Figure 4

Sec. 58-349. One-way stop intersections.

Lamgate DR	at	Gateshead DR
Long Cove View	at	151st ST
Lucas CIR	at	Lucas DR
Lucas DR	at	White Willow DR
Madeline LN	at	Rachel LN
Mae CIR	at	Silver Thorne Way
Manasota CT	at	Gasparilla CT
Maple Park DR	at	East ST
Maple Park DR	at	N Union ST
Maple ST	at	Park ST
Maple ST	at	Jersey ST
Maple ST	at	State Road 32
Mapleton PL	at	Oak Ridge RD
Marengo TRL	at	Dandborn DR
Marengo TRL	at	Etna DR
Meadowcreek DR	at	Springmeadow LN
Meggs ST	at	Elkhorn DR
Middle DR	at	Gasparilla CT
Middle DR	at	Captiva Way
Mill Wood CIR	at	White Willow Way
N Captiva Way	at	Sanibel CIR
N Colefax LN	at	Lakeville Crossing
N Maple LN	at	Beechwood DR
N Union ST	at	N Union ST
N Union ST	at	U.S. 31
Napoleon CT	at	English Green
Newberry LN	at	Troy LN
Newberry LN	at	Clear Lake LN
Newby CT	at	Westlea DR
North ST	at	Cherry ST
North ST	at	East ST
Norway Spruce LN	at	Pine Ridge DR E
Norway Spruce LN	at	Quail Wood LN E
Oak Manor DR	at	Oak RD
Oak Park CIR	at	Oak Park CIR
Oak Park CT	at	161st ST
Oak Ridge RD	at	State Road 32
Orland OVLK N	at	Lakeville Crossing
Orland OVLK S	at	Lakeville Crossing
Overman BLVD	at	Buxton DR
Overman BLVD	at	156th ST
Palmyra Green	at	Palmyra DR
Parkway CIR	at	Park ST
Penn ST	at	East ST

Exhibit A

Figure 4

Sec. 58-349. One-way stop intersections.

Penn ST	at	N Union ST
Periwinkle CT	at	Sanibel CIR
Pete Dye BLVD	at	Carey RD
Pine Ridge DR E	at	Oak Ridge RD
Pine Ridge DR W	at	Quail Wood LN W
Pine Wood LN	at	Flat Rock DR
Pine Wood LN	at	Pine Ridge DR W
Popular ST	at	State Road 32
Popular ST	at	Park ST
Quail Ridge LN E	at	Oak Ridge RD
Quail Ridge LN E	at	Vernon PL
Quail Wood LN E	at	Quail Ridge LN E
Rachel LN	at	Kourtney PL
Redbud CT	at	Grassy Knoll DR
Richters BLVD	at	Palmyra DR
Richters BLVD	at	161st ST
Riddell LN	at	Brookhollow DR
Rollingwood CIR	at	White Willow DR
Roosevelt ST	at	S Union ST
Rose Mill DR	at	Shadow Lakes E DR
Rose Mill DR	at	Shadow Lakes W DR
Rushmore DR	at	South ST
Rushmore DR	at	Pheasant Run
Ryan CT	at	Cristin Way
S Cherry ST	at	South ST
S Cherry ST	at	College AVE
S Cherry ST	at	Rosevelt ST
S Colefax LN	at	Lakeville Crossing
S Maple LN	at	Beechwood DR
S Walnut ST	at	South ST
S Walnut ST	at	College AVE
Saddlehorn CT	at	Saddlehorn DR
Saddlehorn DR	at	Carey RD
Salmonia LN	at	Wanatah TRL
Sander's Glen	at	S Cherry ST
Sanibel CIR	at	State Road 32
Sanibel CIR	at	Shaddy Nook RD
Savannah LN	at	East ST
Schweitzer DR	at	Golden Hinde Way
Schweitzer DR	at	Meggs ST
Shaddy Nook RD	at	State Road 32
Shadow Lakes E DR	at	146th ST
Shadow Lakes W DR	at	146th ST
Shaelynn CT	at	Grandview Way

Exhibit A

Figure 4

Sec. 58-349. One-way stop intersections.

Short TER	at	Wentz DR
Short TER	at	Setters RD
Silver CT	at	Oak RD
Silver Lakes DR	at	Savannah LN
Silver Lakes DR	at	Sonhatsett DR
Silver Thorne Way	at	Oak RD
Sleepy Hollow DR	at	East ST
South ST	at	S Union ST
Southpark DR	at	169th ST
Southridge LN	at	S Union ST
Spring Lake DR	at	English Green
Springmeadow LN	at	Carey RD
Sterling Bluff CT	at	Bridgewater Club BLVD
Sun Park DR	at	State Road 32
Sundial CT	at	Sanibel CIR
Sycamore ST	at	East ST
Tarpon DR	at	Captiva Way
Tarpon DR	at	Shaddy Nook RD
Tiller CT	at	175th ST
Timberbrook Run	at	State Road 32
Torrey CT	at	Corsican CIR
Tributary CT	at	Brookhollow DR
Trillium CT	at	Grassy Knoll DR
Troy LN	at	Quail Wood LN E
Troy LN	at	Clear Lake LN
Useppa CT	at	Captiva Way
Village Park East DR	at	Village Park North DR
Village Park East DR	at	146th ST
Village Park North DR	at	Carey RD
W Emerald Pines LN	at	Corsican CIR
W Paragon LN	at	Clarkshill Way
Wanatah CIR	at	Wanatah TRL
Wanatah TRL	at	Brooksburg DR
Wanatah TRL	at	Burket DR
Wentz DR	at	Setters RD
Westfield BLVD	at	U.S. 31
Westfield Park RD	at	169th ST
Westfield Park RD	at	State Road 32
Wheatfield CT	at	Wheatfield LN
Wheatfield LN	at	Barley CIR
Whistling LN	at	Pete Dye BLVD
Whitebark CT	at	Corsican CIR
Willow Creek Way	at	State Road 32
Wind Ship CIR	at	Deer Walk Trace

Exhibit A

Figure 4

Sec. 58-349. One-way stop intersections.

Windmill CIR	at	Horseshoe DR
Windmill DR	at	Horseshoe DR
Windwood CIR	at	Grandview Way
Winslow DR	at	Troy LN
Winslow DR	at	Newberry CT
Woodside DR	at	Westfield BLVD
Woodstream CT	at	Harvest Meadows W DR
Yeoman Way	at	Daniel CT
Yeoman Way	at	Greensboro DR
Washington ST	at	Eagletown RD
Wheeler RD	at	E 181st ST
Columbine LN	at	E 156th ST
Citation RD	at	Greyhound Pass
Citation RD	at	Oak Ridge RD
Greyhound CT	at	Oak Ridge RD
Cynthia CT	at	Greyhound Pass
Valleyview DR	at	Greyhound Pass
Susan CT	at	Greyhound Pass
Corral CT	at	Greyhound Pass
Ascot Hills DR S	at	Greyhound Pass
Greyhound Pass	at	Spring Mill RD
Goodtime CT	at	Greyhound Pass
Stars Pride CT	at	Greyhound Pass
Bali Hai CT	at	Countfleet CT
Dan Patch CT	at	Countfleet CT
Countfleet CT	at	Greyhound Pass
Romalong LN	at	Romalong CT
Derby CT	at	Greyhound Pass
Abbedale CT	at	Senator Way
Senator Way	at	Admiral Way
Admiral Way	at	Adios Pass
Shower CT	at	Admiral Way
Alsong CT	at	Admiral Way
Sulky Way	at	Senator Way
Sulky Way	at	Laredo Way
Romalong CT	at	E Senator Way
Laredo CT	at	Laredo Way
Laredo Way	at	Sulky Way
Mercury CT	at	Laredo Way
Kerry CT	at	Adios Pass
Amkey CT	at	Amkey Way
Adios CT	at	Adios Pass
Merrimac DR	at	Spring Mill RD
W 151st ST	at	Shelborne RD

Exhibit A

Figure 4

Sec. 58-349. One-way stop intersections.

W 151st St	at	Ditch RD
E 151st ST	at	Greyhound Pass
Shelborne RD	at	Little Eagle Creek Ave
W 161st ST	at	Towne RD
Towne RD	at	Little Eagle Creek Ave
W 159th ST	at	Towne RD
W 166th ST	at	Ditch RD
Eagletown RD	at	W 166th ST
Eagletown RD	at	W SR 32
W 156th ST	at	Towne RD
Ditch RD	at	W SR 32
W 169th ST	at	Ditch RD
W 169th ST	at	Spring Mill RD
Worth CT	at	Victory CT
Raymond LN	at	Worth CT
Raymond LN	at	Sapphire DR
Sapphire DR	at	Oak Ridge RD
Chamberlain DR	at	Merrimac DR
Francis CT	at	Warner TRL
Shetland CT	at	Warner TRL
Jonathan DR	at	Warner TRL
Richland Way	at	Spring Mill RD
Zephyr Way	at	W 156th ST
Zephyr Way	at	Spring Mill RD
Jet Stream BLVD	at	Zephyr Way
Farr Hills DR	at	E 161st ST
Jet Stream BLVD	at	Zephyr Way
Super Star DR	at	Fox LN
Super Star DR	at	Oak Ridge RD
Super Star CT	at	Super Star DR
Fox LN	at	Oak Ridge RD
Evening Rose Way	at	W 156th ST
Stargrass LN	at	Evening Rose Way
Beechnut DR	at	Spring Mill RD
Beechnut DR	at	McIntosh LN
River Birch RD	at	W 156th ST
Blackberry CT	at	River Birch RD
Apollo PKY	at	Oak Ridge RD
Viburnum Run	at	Cyclamen CHSE
Cyclamen CHSE	at	Rosemoss XING
West May Apple CIR	at	Columbine LN W
Rosemoss XING	at	Columbine LN E
Rosemoss XING	at	E 156th ST
Rowan CT	at	Wildflower LN

Exhibit A

Figure 4

Sec. 58-349. One-way stop intersections.

Bloomfield LN	at	Wildflower LN
Wisteria Way E	at	Bloomfield LN
Wisteria Way E	at	Wildflower LN
Cornflower CT	at	Rowan Run
Wildflower LN	at	Rosemoss XING
Buena Vista DR	at	US 31
Montrose LN	at	Allen CT
Montrose LN	at	Ridgewood AVE
Ridgewood AVE	at	Oak Ridge RD
Bokeelia BND	at	N Tomlinson RD
Jefferson ST	at	Washington ST
Springmill RD	at	W SR 32
Jefferson ST	at	Joliet RD
Declaration DR	at	156th ST
Watertown DR	at	Declaration DR
Alameda PL	at	Watertown DR
Lewiston DR	at	Smithfield DR
Pawtucket DR (South)	at	Smithfield DR
Pawtucket DR (North)	at	Smithfield DR
Middlebury DR	at	Smithfield DR
Lockport DR	at	Greenville DR
Portland DR	at	Greenville DR
Lockport DR	at	Unnamed Alley (off of Lockport DR/Portland DR)
Portland DR	at	Unnamed Alley (off of Lockport DR/Portland DR)
Ashville DR	at	Bowie DR
Lewiston DR	at	Pawtucket DR
Pawtucket DR	at	Ditch RD
Liberty DR	at	Bowie DR
Bowie DR	at	Valdosta PL
Valdosta PL	at	Smithfield DR
Troy DR	at	Liberty DR
Troy DR	at	Seneca CIR
Drexler DR	at	Pawtucket DR
Drexler DR	at	Marietta DR
New Haven DR	at	Liberty DR
Clearbrook ST	at	W 156th ST
Charlotte PL	at	Clearbrook ST
Leesburg PL	at	Clearbrook ST
Clearbrook ST	at	Pawtucket DR
Crofton PL	at	Bucksport LN
Charlotte PL	at	Syracuse DR
Leesburg PL	at	Syracuse DR
Leesburg PL	at	Newburg PL
Clearbrook ST	at	Liberty DR

Exhibit A

Figure 4

Sec. 58-349. One-way stop intersections.

Bainbridge	at	New Haven DR
Roanoke DR	at	Belvedere PL
Roanoke DR	at	Declaration DR
Belvedere PL	at	Declaration DR
Montclair DR	at	Monmouth DR
Rutherford DR	at	Monclair DR
Annapolis DR	at	Montclair DR
Dormont DR	at	Monmouth DR
Dormont DR	at	Smithfield DR
Bridgeport DR	at	Ditch RD
Manassas DR	at	Declaration DR
Montgomery DR	at	Piedmont DR
Clearbrook ST	at	Piedmont DR
Anthens PL	at	Stockbridge DR
Alexandria DR	at	Montgomery DR
New Haven DR	at	Liberty DR
Clearbrook ST	at	Pawtucket DR
Middlebury DR	at	Bucksport LN
Rockport PL	at	Carlisle PL
Liberty BLVD	at	Pawtucket DR
Potomac CT	at	Kilburn CT
Warner TRL	at	146th ST
Hampton RD	at	Warner TRL
Halifax CT	at	Warner TRL
Story CT	at	Richland Way
Hampton RD	at	Jonathon DR
Princeton LN	at	Hampton DR
Hampton RD	at	Jonathon DR
Chamberlain DR	at	Jonathon DR
Merrimac DR	at	Warner TRL
Merrimac DR	at	Newport DR
Merrimac DR	at	Linn CT
Newport DR	at	Jonathon DR
Princeton LN	at	Jonathon DR
Francis CT	at	Roseclair DR
Little Eagle Creek AVE	at	146th ST
Woodsgate CT W	at	Stargrass DR E
156th ST	at	US 31
151st ST	at	Gray RD
McIntosh LN	at	River Birch RD
Peachaven DR	at	Burgess Hill PASS
Fern DR	at	Eagletown RD
Fern DR	at	Commercial ST
Warrington AVE	at	Kingsbridge BLVD

Exhibit A

Figure 4

Sec. 58-349. One-way stop intersections.

E 203rd ST	at	US 31
E 203rd ST	at	Grassy Branch RD

Exhibit A

Figure 5

Sec. 58-350. One-way streets.

Round-a-bout 151st Street & Carey Road		
151st Street E Bound	Carey Road	North
151st Street W Bound	Carey Road	South
Carey Road N	151st Street	East
Carey Road S	151st Street	West
Round-a-bout 151st Street & Market Center Drive		
151st Street E	Market Center Drive	North
151st Street W	Market Center Drive	South
Market Center Drive N	151st Street	East
Market Center Drive S	151st Street	West
Round-a-bout - Brookside Subdivision		
Spillwater Way	Brookhollow Dr	North
Slippery Rock Ct	Brookhollow Dr	South
Brookhollow Dr N	Spillwater Way	East
Brookhollow Dr S	Slippery Rock CT	West
Round-a-bout - Bridgewater Club Subdivision		
Pete Dye Blvd E	Long Cove View Blvd	South
Long Cove View Blvd N	Long Cove View Blvd	East
Long Cove View Blvd S	Pete Dye Blvd	West
Round-a-bouts - Centennial Subdivision		
Somersville Dr./Declaration Dr.		
Somersville Dr. E	Somersville Dr.	North
Somersville Dr. W	Declaration Dr.	South
Declaration Dr. S	Somersville Dr.	West
	Palomar Dr./Parkhurst Dr	
Palomar Dr E	Parkhurst Dr	North
Palomar Dr W	Parkhurst Dr	South
Parkhurst Dr. N	Palomar Dr.	East
Parkhurst Dr. S	Palomar Dr.	West
	Bridgeport Dr./Declaration Dr.	
Bridgeport Dr. E	Declaration Dr.	North
Bridgeport Dr. W	Declaration Dr.	South
Declaration Dr. N	Bridgeport Dr.	East
Declaration Dr. S	Bridgeport Dr.	West
	Pawtucket Dr/Bowie Dr.	
Pawtucket Dr E	Bowie Dr.	North
Pawtucket Dr W	Bowie Dr.	South
Bowie Dr. N	Pawtucket Dr.	East
Bowie Dr. S	Pawtucket Dr.	West

Exhibit A

Figure 5

Sec. 58-350. One-way streets.

Round-a-bouts - Centennial Subdivision Cont.		
New Haven Dr/ Piedmont Dr./BainBridge Ct/StockBridge Dr		
Piedmont Dr. E	New Haven Dr	North
Stockbridge Dr. W	Bainbridge Ct.	South
Bainbridge Ct. N	Piedmont Dr. E	East
New Haven Dr. S	Stockbridge Dr. W	West
	Piedmont Dr./Alexandria Dr.	
Piedmont Dr. E	Alexandria Dr N	North
Piedmont Dr. W	Alexandria Dr S	South
Alexandria Dr N	Piedmont Dr. E	East
Alexandria Dr S	Piedmont Dr. W	West

Exhibit A

Figure 5.1

Sec. 58-350.1 One-way alleys.

Alley name	***Location of one-way area***	***Flow of traffic***
Elm Alley	Penn St. to Vine Alley	South
Oak Alley	North Union St. to Cherry St.	East
Vine Alley	Cherry St to N Union Street	West
Mulberry Alley	SR 32 to Penn St.	North
Rose Alley	Maple St. to Popular St.	East

Exhibit A

Figure 6

Sec. 58-351. Automatic signals.

Street Name		***Location of Signal***	**Maintained By:**
146th ST	at	Greyhound Pass	HCHD
146th ST	at	Carey RD	HCHD
146th ST	at	Cool Creek Commons	HCHD
146th ST	at	Western Way	HCHD
146th ST	at	Oak Ridge Road	HCHD
146th ST	at	Gray Road	HCHD
147th ST	at	Greyhound Pass	LOCAL
Greyhound Pass	at	Marsh Grocery Store	LOCAL
Greyhound Pass	at	U.S. 31	INDOT
Greyhound Pass	at	Greyhound Court	LOCAL
Greyhound Pass	at	Western Way	LOCAL
State Road 32	at	Union ST	INDOT
State Road 32	at	Gunther Blvd.	INDOT
State Road 32	at	Grassey Branch RD / Carey RD	INDOT
State Road 32	at	Spring Mill Road	INDOT
State Road 32	at	Gray/Moontown Road	INDOT
Thatcher LN	at	151st ST	LOCAL
U.S. 31	at	151st ST	INDOT
U.S. 31	at	161st ST	INDOT
U.S. 31	at	State Road 32	INDOT
U.S. 31	at	181st ST (Hoover ST)	INDOT
146st ST	at	Spring Mill Road	HCHD
146th ST	at	Greyhound Pass	HCHD
161st ST	at	Spring Mill Road	LOCAL

Exhibit A

Figure 7

Sec. 58-352. Yield signs.

Street Name		***Location Of Sign***
151st Street	at	Carey Road
151st Street	at	Market Center Drive
156th St	at	U.S. 31 median
169th St	at	U.S. 31 median
191st St	at	U.S. 31 median
196th ST	at	U.S. 31 median
Addison CT	at	Tourmaline DR
Blackburn RD	at	U.S. 31 median
Brookhollow DR	at	Slippery Rock CT
Brookhollow DR	at	Spillwater Way
Brookhollow DR N	at	Brookhollow DR
Brookhollow DR S	at	Brookhollow DR
Cheyenne CIR	at	Rushmore DR
Deerwood DR	at	Eaglewood CT
Deerwood DR	at	Fernwood DR
Deerwood DR	at	Lockwood DR
Elyse LN	at	Shine CT
Fernwood DR	at	Lockwood DR
Jefferson BLVD	at	Vine Alley
Keller Terrace	at	Updike CIR
Long Cove View N	at	Long Cove View S
N. Union ST	at	U.S. 31 median
Market Center DR	at	Guerin Way
Park ST	at	Elm ST
Park ST	at	U.S. 31 median
Pheasant Run	at	Buffalo CIR
Spillwater	at	Chancellors Ridge Ct
Straley CT	at	Brasseur LN
Westfield BLVD	at	U.S. 31 median
Valley CT	at	Valleyview DR
Greyhound Pass	at	E 151st ST
Fox CT	at	Senator Way
Pacer CT	at	Abbedale CT

Exhibit A

Figure 7

Sec. 58-352. Yield signs.

Street Name		***Location Of Sign***
Trotter CT	at	Abbedale CT
Melbourne CT	at	Merrimac DR
Henderson CT	at	Merrimac DR
Maggie CT	at	Richland Way
Hunter CT	at	Richland Way
Sundew CIR	at	Evening Rose Way
Woodsgate CT	at	Stargrass LN
Rockrose CT	at	Stargrass LN
Bowie DR (North)	at	Round - a - bout
Pawtucket DR (East)	at	Round - a - bout
Bowie DR (South)	at	Round - a - bout
Pawtucket DR (West)	at	Round - a - bout
New Haven DR (North)	at	Round - a - bout
Stockbridge DR (East)	at	Round - a - bout
New Haven DR (South)	at	Round - a - bout
Stockbridge DR (West)	at	Round - a - bout
Declaration DR (North)	at	Round - a - bout
Bridgeport DR (East)	at	Round - a - bout
Declaration DR (South)	at	Round - a - bout
Bridgeport DR (West)	at	Round - a - bout
Alexandria DR (North)	at	Round - a - bout
Piedmont DR (East)	at	Round - a - bout
Alexandria DR (South)	at	Round - a - bout
Piedmont DR (West)	at	Round - a - bout

Exhibit A

Figure 8

Sec. 58-353. Speed limits.

Street Name (Prefix)	*Speed (MPH)*
147TH ST (E)	30
151ST ST (E)	30
151ST ST (W)	30
156TH ST (E)	30 East Of US 31
156TH ST (E)	~~30~~ 40 West Of US 31 To Oak Ridge RD
156TH ST (E)	50 From Oak Ridge RD West To Towne RD
156TH ST (W)	50 From Oak Ridge RD West To Towne RD
159TH ST (W)	35
161ST ST (E)	35 From US31 (W) To Westfield BLVD
161ST ST (E)	40 From Westfield BLVD To Gray RD
161ST ST (W)	20 School Zone At Shamrock Springs Elem.
161ST ST (W)	~~35~~ 40 From US 31 To Towne RD
166TH ST (W)	45
169TH ST (E)	30
169TH ST (W)	30
171ST ST (E)	30
171ST ST (W)	20 School Zone At Maple Glen Elem.
171ST ST (W)	30
175TH ST (E)	30
181ST ST (E)	30
186TH ST (E)	45
191ST ST (E)	30 West Of Tomlinson RD To East ST
191ST ST (E)	45 West Of Tomlinson RD
191ST ST (E)	~~50~~ 45 In City East Of Shady Nook To Moontown
196TH ST (E)	30
203RD ST (E)	45
ABBEDALE CT	25
ABBOTSFORD DR	25
ADDISON CT	20
ADIOS CT	25
ADIOS PASS	25
ADMIRAL WAY NORTH DR	25
ADMIRAL WAY SOUTH DR (E)	25
ADMIRAL WAY SOUTH DR (W)	25
AGATE LN	20
ALAMEDA PL	25
ALEXANDRIA CT	25
ALEXANDRIA DR	25
ALLEN CT	25
ALPHA DR	20
ALSONG CT	25
ALVERDO LN	20
AMBERLEAF TRL	20
AMBERWOOD CT	20
AMBIA CIR	20
AMESBURY PL	25

Exhibit A

Figure 8

Sec. 58-353. Speed limits.

AMKEY CT	25
AMKEY WAY (E)	25
ANNABEL CT	25
ANNAPOLIS DR	25
APPOLO PKY	25
ASCOT HILLS DR	20 North Of Greyhound Pass
ASCOT HILLS DR	25 South Of Greyhound Pass
ASHFIELD DR	20
ATHENS PL	25
AUSTRIAN CT	20
AUSTRIAN PINE WAY	20 From Pine Ridge DR To 175th ST
AUSTRIAN PINE WAY	30 From 175th ST To State RD 32
AYERS LN	20
AZALEA CT	20
BAINBRIDGE CT	25
BALDWIN CT	20
BALI HAI CT	25
BARLEY CIR	20
BEACH CLUB DR	20
BEACON BLVD	20
BEACON CT	20
BEACON PARK DR	20
BEACON WAY	20
BEECHNUT DR	25
BEECHWOOD DR	20
BELLE FORCH CT	25
BELVEDERE PL	25
BETHESDA CIR	25
BILLITER CT	15
BIRCH ST	20
BIRDSEYE DR	30
BIXBY DR	25
BLACKBERRY CT	25
BLACKBURN RD	20
BLOOMFIELD CT	25
BLOOMFIELD LN (E)	25
BLUEFLAG CT	25
BOCA GRANDE CT	20
BOKEELIA BND	20
BOLTON CIR	20
BOWIE DR	25
BRADENTON CT	20
BRASSEUR LN	20
BRIDGEPORT DR	25
BRIDGEWATER CLUB BLVD	25
BRIDLEWOOD CIR	20
BRIDLEWOOD DR	20

Exhibit A

Figure 8

Sec. 58-353. Speed limits.

BRIDLEWOOD LN	20
BRIGG CT	25
BRIGHT BEAM CT	20
BROMLEY WAY	20
BROOKHOLLOW DR	25
BROOKSBURG DR	20
BUENA VISTA DR	25
BUFFALO CIR	20
BURGESS HILL PASS	20
BURKET CT	20
BURKET DR	20
BURNTWOOD WAY	25
BUXTON CT	20
BUXTON DR	20
CADEN CT	20
CAITLIN WAY	20
CAMILLA CT	20
CAPTIVA WAY	20
CAREY GLEN CT	20
CAREY RD	20 School Zone At Carey Ridge Elem.
CAREY RD	40
CARTER CT	20
CARTHAGE CIR	20
CASEY RD	45
CATHERINE DR	20
CEDARBROOK DR	20
CENTENNIAL RD	45
CHALET CIR	20
CHALLENGER DR	20
CHAMBERLAIN DR	25
CHANCELLORS CT	20
CHANCELLORS RIDGE WAY	20
CHANNELBURG BLVD	20
CHELTENHAM DR	20
CHERRY ST (N)	20
CHERRY ST (S)	20
CHERRYWOOD CT	20
CHEYENNE CIR	20
CITATION CT	25
CITATION RD	25
CLARKS HILL WAY	20
CLEAR LAKE CT (W)	20
CLEAR LAKE LN (E)	20
CLEAR LAKE LN (W)	20
CLEARBROOK ST	25
COLFAX LN	20
COLLEGE AVE	20

Exhibit A

Figure 8

Sec. 58-353. Speed limits.

COLUMBINE LN (E)	25
COLUMBINE LN (W)	25
COMMERCE DR	20
COMMERCIAL ST	20
COOL CREEK CIR	20
COPPER TREE WAY	20
CORBY CT	20
CORNFLOWER CT	25
CORRAL CT	25
CORSICAN CIR	20
COUNT FLEET CT	25
COUNTRY PLACE	20
COUNTRYSIDE BLVD	30
CREEKWOOD DR	20
CREST POINT DR	20
CRESTON CT	25
CRISTIN WAY	20
CROCUS CT	20
CROSS CREEK CIR	20
CURRY LN	20
CYCLAMEN CHASE	25
CYNTHIA CT	25
CYPRIAN CIR	20
DAN PATCH CT	25
DAN PATCH LN	20
DANDBORN DR	20
DANDBORN GRN	20
DANIEL CT	20
DARTOWN RD	30
DAVID BROWN DR	30
DAYLILY CT	20
DEBBIE CT	20
DECLARATION DR	25
DEER WALK TRCE	20
DEERWOOD DR	20
DELRAY CT	20
DERBY CT	25
DIAMENT DR	20
DITCH RD	20 School Zone At Maple Glen Elem.
DITCH RD	50
DORMONT DR	25
DOWNSTREAM DR	20
DREXLER DR	25
DRUMMOND PL	25
DUNEDIN CT	20
DUPONT CT	20
DUPONT LN	20

Exhibit A

Figure 8

Sec. 58-353. Speed limits.

DURMAST OAK DR	20
DURSLEY CT	20
EAGLETOWN RD	25 In Eagletown North To Bridge (description change only)
EAGLETOWN RD	45 North Of The Bridge North Of SR 32 (description change only)
EAGLETOWN RD	45 From 166th ST To State RD 32
EAGLEWOOD CT	20
EARL PARK CT	20
EARL PARK WAY	20
EAST ST	30
ELDRED CT	20
ELICIA CT	20
ELKHORN CT	20
ELKHORN DR	20
ELKHORN WAY	20
ELM ST	20
ELNORA LN	20
ELYSE LN	20
EMERALD CT	20
EMERALD GREEN CIR	20
EMERALD PINES LN	20
EMMA CIR	25
ENGLISH GRN	20
ENTERPRISE DR	20
ERICA LN	20
ESHER CT	20
ETHAN ALLEN LN	20
ETNA DR	20
ETNA GRN	20
EVENING ROSE WAY (E)	25
EVENING ROSE WAY (W)	25
EVEREST DR	25
FALKLAND PL	25
FALLS CIR	15
FARMVIEW CT	20
FARMVIEW LN	20
FARR HILLS DR	25
FEATHERSTONE DR	20
FERN DR	20
FERNWOOD DR	20
FIELDGRASS RUN	25
FIELDSTONE CT	20
FILLMORE WAY	20
FLAT ROCK DR	20
FLOWING WATER WAY	20
FOX CT	25

Exhibit A

Figure 8

Sec. 58-353. Speed limits.

FOX LN	25
FRANCIS CT	25
FUTCH WAY	25
GASPARILLA CT	20
GATESHEAD CT	20
GATESHEAD DR	20
GLEN CT	20
GLEN WAY	20
GLENDALE CT	20
GOLDEN HINDE WAY	20
GOLF CLUB BLVD	25
GOODTIME CT	25
GRABILL DR	20
GRANDVIEW WAY	20
GRANT ST	30
GRASSY BRANCH RD	20 School Zone At Washington Woods Elem.
GRASSY BRANCH RD	30
GRASSY BRANCH RD	45 In City South Of SR 38 To 196th ST
GRASSY KNOLL DR	20
GRAY RD	20 School Zone At St Theodore Guerin HS
GRAY RD	40
GREENSBORO DR	20
GREENWICH DR	25
GREYHOUND CIR	30
GREYHOUND CT	30
GREYHOUND PASS (E)	25 From Corral CT To Greyhound Pass (W)
GREYHOUND PASS (E)	30 From 146th ST To Corral CT
GREYHOUND PASS (W)	25 From Greyhound Pass (E) To Spring Mill RD
GUERIN WAY	25
GUNTHER BLVD	25
GURLEY ST (S)	20
HADDAM LN	25
HADLEIGH CT	20
HADLEIGH PASS	20
HALIFAX CT	25
HAMPTON RD	25
HARBINGER CT	20
HARVEST CT	20
HARVEST DR	20
HARVEST MEADOWS DR	20
HAWKS WAY	20
HEATH CIR	25
HEATHCLIFF CT	25
HELSTON AVE	25
HENDERSON CT	25
HENDON CT	25
HIGHWOOD DR	20

Exhibit A

Figure 8

Sec. 58-353. Speed limits.

HILLCREST DR	20
HINSHAW WAY	25
HOLLY OAK DR	20
HOOVER ST (E)	30
HOOVER ST (W)	20 School Zone At Westfield High School
HORSESHOE DR	20
HOWDEN DR	20
HUNTER CT	25
HYMERA GRN	20
HYTHE WAY	20
INEZ SETTERS LN	20
JADEN DR	25
JAYSON CIR	20
JEFFERSON ST (W)	30
JERSEY ST	20
JET STREAM BLVD	25
JOLIET RD	35 From SR 32 North To Posting Of 45
JOLIET RD	45 From Posting North To City Limit
JONATHAN DR	25
JOSHUA CIR	15
JUSTIN MORGAN DR	20
KELLER TER	20
KENDALL CT	30
KENNARD LN	20
KERRY CT	25
KILBURN CT	25
KIMBERLY AVE	25
KINGS POINT CT	25
KINGSBRIDGE BLVD	25
KIRKLIN DR	20
KNIGHTON CT	20
KOURTNEY PL	20
LA COSTA WAY	25
LAIR CT	20
LAKEVILLE XING	20
LAMGATE DR	20
LAREDO CT	25
LAREDO WAY NORTH DR (E)	25
LAREDO WAY SOUTH DR (E)	25
LAREDO WAY SOUTH DR (W)	25
LEWISTON DR	25
LIBERTY BLVD	25
LIBERTY DR	25
LICHFIELD LN	25
LINN CT	25
LITTLE EAGLE CREEK AVE	35
LOCKWOOD DR	20

Exhibit A

Figure 8

Sec. 58-353. Speed limits.

LONG COVE BLVD	25
LUCAS CIR	20
LUCAS DR	20
LYNTON WAY	20
MADELINE LN	20
MADISON ST (W)	30
MAE CIR	20
MAGGIE CT	25
MAIDSTONE AVE	25
MANASOTA CT	20
MANASSAS DR	25
MAPLE LN	20
MAPLE PARK DR	20
MAPLE ST	20
MAPLETON PL	20
MARENGO TRL	20
MARIETTA CIR	25
MARKET CENTER DR	25
MARKLEVILLE LN	20
MARYPORT DR	20
MATLOCK CIR	20
MATTERHORN DR	25
MAY APPLE CIR (W)	25
MCINTOSH LN	25
MCKINLEY CT	25
MEADOWCREEK DR	20
MEGGS ST	20
MELBOURNE CT	25
MERCURY CT	25
MERRIMAC DR	25
MIA DR	20
MIDDLE DR	20
MILHOUSEN TRL	20
MILL ST	20
MILLER WAY	20
MILLWOOD CIR	20
MONMOUTH DR	25
MONTCLAIR DR	25
MONTGOMERY DR	25
MONTROSE LN	25
MOONTOWN RD	45
MORLEY CT	20
MORLEY LN	20
MORRIS MANOR CT	20
MULE BARN RD	40
NAPOLEON CT	20
NASHUA CIR	25

Exhibit A

Figure 8

Sec. 58-353. Speed limits.

NEW HAVEN DR	25
NEWBERRY LN	20
NEWBY CT	20
NEWPORT DR	25
NORTH ST	20
NORWAY SPRUCE LN	20
NYLA CT	20
OAK MANOR DR	20
OAK PARK CIR	15
OAK PARK CT	15
OAK RD	20 147th ST To 151st ST
OAK RD	30 151st ST To South/171st ST
OAK RIDGE RD	20 School Zone At Oak Ridge Elem.
OAK RIDGE RD	~~30~~ 40 161st ST To 169th ST
OAK RIDGE RD	40 146th ST To 161st ST
OAK RIDGE RD	40 169th ST To SR 32
OLD VINES DR	20
OLDE BRIAR LN	20
OLDENBURG CIR	20
OLYMPUS BLVD	25
OLYMPUS CT	25
ONWARD DR	20
ORLAND OVLK	20
OVERMAN BLVD	20
PACER CT	25
PAIRED OAKS LN	20
PALMYRA DR	20
PALMYRA GRN	20
PALOMAR DR	25
PARAGON LN	20
PARK 31 DR	20
PARK ST (E)	20
PARK ST (W)	30 US 31 To Union ST
PARK ST (W)	20 US 31 To Elm ST
PARKHURST DR	25
PARKWAY CIR	20
PAWTUCKET DR	25
PEACHAVEN PL	20
PEARSON DR	25
PENN ST	20
PERIWINKLE CT	20
PETE DYE BLVD	25
PETERSFIELD LN	25
PHEASANT RUN	20
PIEDMONT DR	25
PINE RIDGE DR (E)	20

Exhibit A

Figure 8

Sec. 58-353. Speed limits.

PINE RIDGE DR (W)	20
PINE WOOD LN	20
PLAINVILLE DR	20
POPLAR ST	20
POTOMAC CT	25
PRINCETON LN	25
PUNTLEDGE DR	20
QUAIL RIDGE DR (E)	20
QUAIL WOOD LN (E)	20
QUAIL WOOD LN (W)	20
QUINCY PL	25
RACHEL LN	20
RADFORD CT	20
RANIER CIR	25
RAYMOND LN	25
REDBUD CT	20
REDHILL RD	20
RETFORD DR	25
RICHLAND WAY	25
RICHTERS BLVD	20
RIDDELL LN	15
RIDGEBROOK DR	20
RIDGEWOOD AVE	25
RIVER BIRCH RD	25
RIVERSTONE CT	20
ROANOKE DR	25
ROCKROSE CT	25
ROLLING CT	25
ROLLINGWOOD CIR	20
ROMALONG CT (W)	25
ROMALONG CT	25
ROMALONG LN	25
ROMAN CT	25
ROOSEVELT ST	20
ROSECLAIR DR	25
ROSEMILL DR	20
ROSEMOSS XING	25
ROWAN CT (W)	25
ROWAN RUN (E)	25
ROWAN RUN (W)	25
RUSHMORE DR	20
RUTHERFORD DR	25
SADDLEHORN CT	20
SADDLEHORN DR	20
SADIE LN	25

Exhibit A

Figure 8

Sec. 58-353. Speed limits.

SALIMONIA LN	20
SANIBEL CIR	20
SAPPHIRE DR	25
SAVANNAH LN	20
SAWTOOTH OAK CIR	20
SCHWEITZER DR	20
SENATOR WAY (E)	25
SENATOR WAY (W)	25
SENATOR WAY	25
SENECA CIR	25
SETTERS RD	20
SHADOAN WAY	25
SHADOW LAKES DR	20
SHADY NOOK RD	~~30~~ 40 From SR32 to 186th Street
SHAELYNN CT	20
SHALE RD	20
SHELBORNE RD	45
SHERRY CT	25
SHETLAND CT	25
SHINE CT	20
SHOREWAY DR	25
SHORT TER	20
SHOWER CT	25
SILVER CT	20
SILVER LAKES DR	20
SILVER THORNE WAY	20
SILVERHEELS DR	20
SLEEPY HOLLOW CT	20
SLEEPY HOLLOW DR	20
SLIPPERY ROCK CT	15
SMITHFIELD DR	25
SNOWDON DR	25
SOLITUDE CT	20
SOMERVILLE DR	25
SONHATSETT DR	20
SOUTH ST	30
SOUTHALL DR	25
SOUTHPARK DR	30
SOUTHRIDGE CT	20
SOUTHRIDGE LN	20
SPILLWATER WAY	15
SPRING LAKE DR	20
SPRING MILL RD	20 School Zone St Maria Goretti
SPRING MILL RD	~~40~~ 45 In City Limits North Of SR 32
SPRING MILL RD	45 161st ST To SR 32

Exhibit A

Figure 8

Sec. 58-353. Speed limits.

SPRING MILL RD	~~50~~ 45 146th ST To 161st ST
SPRINGMEADOW LN	20
SPRUCE LN	15
STAFFORD DR	20
STARGRASS DR	25
STARGRASS LN	25
STARS PRIDE CT	25
STATE ROAD 32	25 School Zone Westfield Int/Mid Schools
STATE ROAD 32	30 Westfield Park RD To Gurley ST
STATE ROAD 32	40 Gurley ST To Shady Nook RD
STATE ROAD 32	40 In Eagletown
STATE ROAD 32	40 Spring Mill RD To Westfield Park RD
STATE ROAD 32	45 County Line RD To Mule Barn RD
STATE ROAD 32	50 Eagletown To Spring Mill RD
STATE ROAD 32	50 Shady Nook RD To The East City Limit
STATE ROAD 32	55 Mule Barn RD To Eagletown
STATE ROAD 38	55
STERLING BLUFF CT	20
STOCKBRIDGE DR	25
STORY CT	25
STRALEY CT	20
SULKY WAY	25
SUN PARK DR	20
SUNDEW CIR	25
SUNDIAL CT	20
SUPER STAR CT	25
SUPER STAR DR	25
SUSAN CT	25
SWINTON WAY	25
SYCAMORE ST	20
TANSEY XING (W)	25
TARPON BAY DR	20
THATCHER LN	20
TILBURY WAY	25
TILLER CT	20
TIMBERBROOK RUN	20
TOMLINSON RD	20 School Zone At Monon Trail Elem.
TOMLINSON RD	35
TORREY CT	20
TOURMALINE DR	20
TOWNE RD	45
TRESCOTT DR	25
TRIBUTARY CT	15
TRILLIUM CT	20
TROTTER CT	25

Exhibit A

Figure 9

Sec. 58-354. Restricted parking zones.

Street	***Location of Restricted Parking Zone***	***Side of Street***
Hoover ST	Between U.S. 31 to N. Union ST	North and South Sides
Oak RD	From Greyhound Pass to Silver Thorn Way	East and West Sides
Saddlehorn DR	Between Saddlehorn CT to Carey RD	West Side
State Road 32	See figures 9a, 9b, 9c, 9d	
Union St (Westfield BLVD)	Between bridge and railroad crossing	East Side
Union St (Westfield BLVD)	In front of the Dance Studio	East Side
Union St (Westfield BLVD)	Between Park ST and South ST	East Side
Union St (Westfield BLVD)	Between Penn ST and Hoover ST	East Side
Vine Alley	20 feet from Union ST	North Side
Walnut ST	Between State Road 32 to Penn ST	East Side
Ridgewood AVE	Between Montrose LN and end	South and North
Deerwalk	Freedom Trail Park Entrance	North and South Sides
Adios Pass	Adios Pass Lift Station	West Side
Warner Trail	Merrimac subdivision entrance on pavement between grass covered medians, 300 feet north of intersection with 146th ST	Middle of Medians
161st St.	Along Shamrock Springs Elementary	North & South Sides
Greyhound Pass	390 feet East and West of the C/L of the Monon Trail	North and South Sides
Corral Court	350 feet South of the C/L of Greyhound Pass	East and West Sides
South Union	Bridge over Cool Creek Tributary (AKA - Anna Kendall Drain)	East Sides (North bound)

Restrictions
24 Hours
24 Hours
24 Hours
See figures 9a, 9b, 9c, 9d
24 Hours
24 Hours
24 Hours
24 Hours
24 Hours
See figures 9a, 9b, 9c, 9d
24 Hours
24 Hours
24 Hours
24 Hours
24 Hours
Sunrise to Sunset
Sunrise to Sunset
24 Hours

Exhibit A Continued

Sec. 58-355. Parking restrictions on SR 32.

Figure 9a

NOTICE OF OFFICIAL ACTION

OF

INDIANA DEPARTMENT OF TRANSPORTATION

WHEREAS, under and by virtue of the Statutes of the State of Indiana relative to traffic regulation, the Indiana Department of Transportation has the authority and the duty to adopt and promulgate regulations in the interest of the safety and convenience of the traveling public using the highways, including streets in cities and towns, under the control of said Department, be it known that the following traffic regulation is hereby adopted:

Parking restrictions shall be established on SR 32 in Westfield, Hamilton County as follows:

(1) *No parking anytime* shall be established on the south side of SR 32 from a point 55 feet west of the west edgeline of Mill Street to a point 93 feet west of the west edgeline of Mill Street, a distance of approximately 38 feet.

(2) *No parking anytime* shall be established on the south side of SR 32 from a point 190 feet east of the east edgeline of Mill Street to a point 210 feet east of the east edgeline of Mill Street, a distance of approximately 20 feet.

(3) *No parking anytime* shall be established on the north side of SR 32 from a point 210 feet east of the east edgeline of Union Street to a point 235 feet east of the east edgeline of Union Street, a distance of approximately 25 feet.

(4) *No parking anytime* shall be established on the south side of SR 32 from a point 145 feet east of the east edgeline of Walnut Street to a point 165 feet east of the east edgeline of Walnut Street, a distance of approximately 20 feet.

Exhibit A Continued

Figure 9b

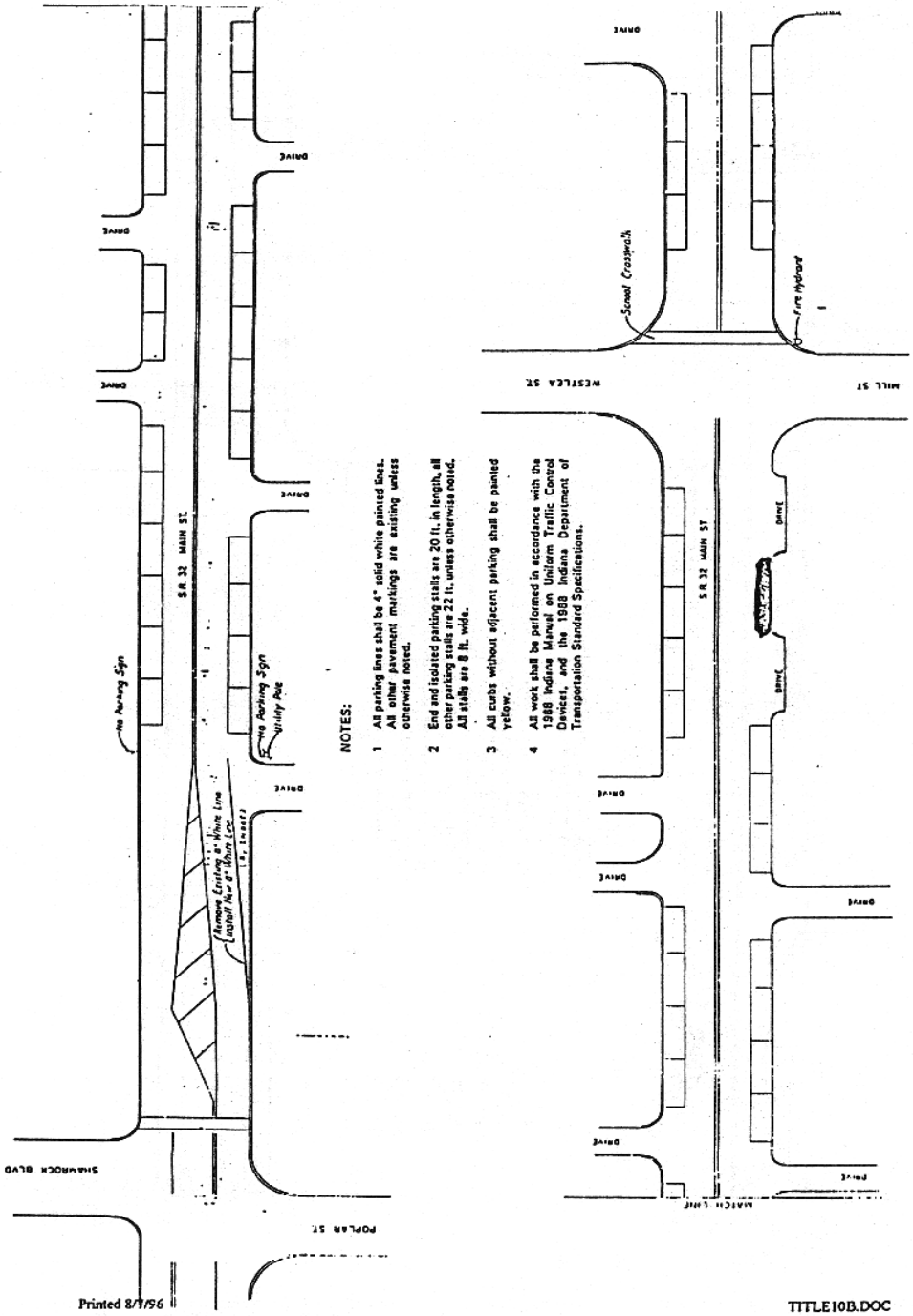

Exhibit A Continued

Figure 9c

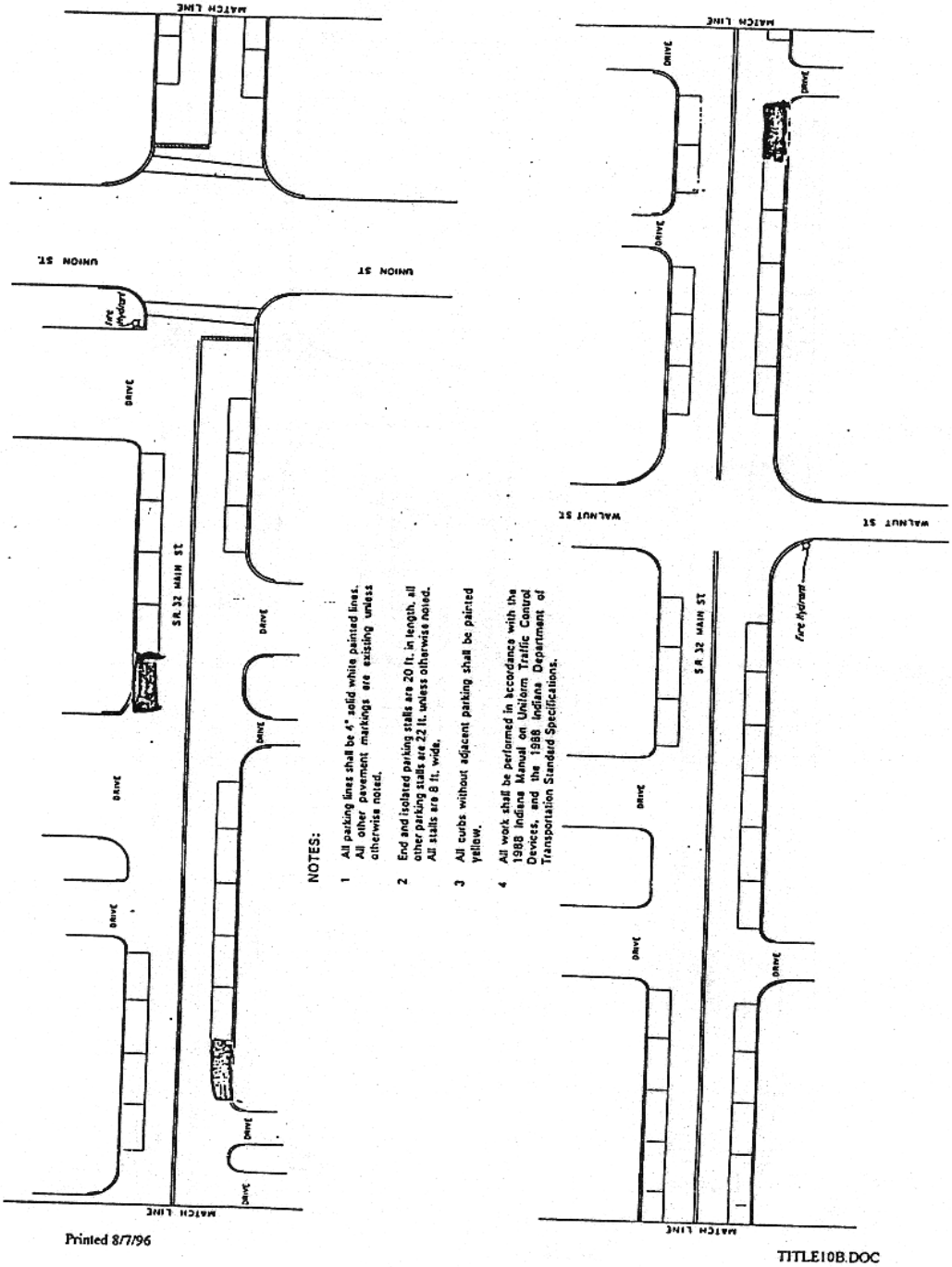

Printed 8/7/96

TITLE10B.DOC

Exhibit A Continued

Figure 9d

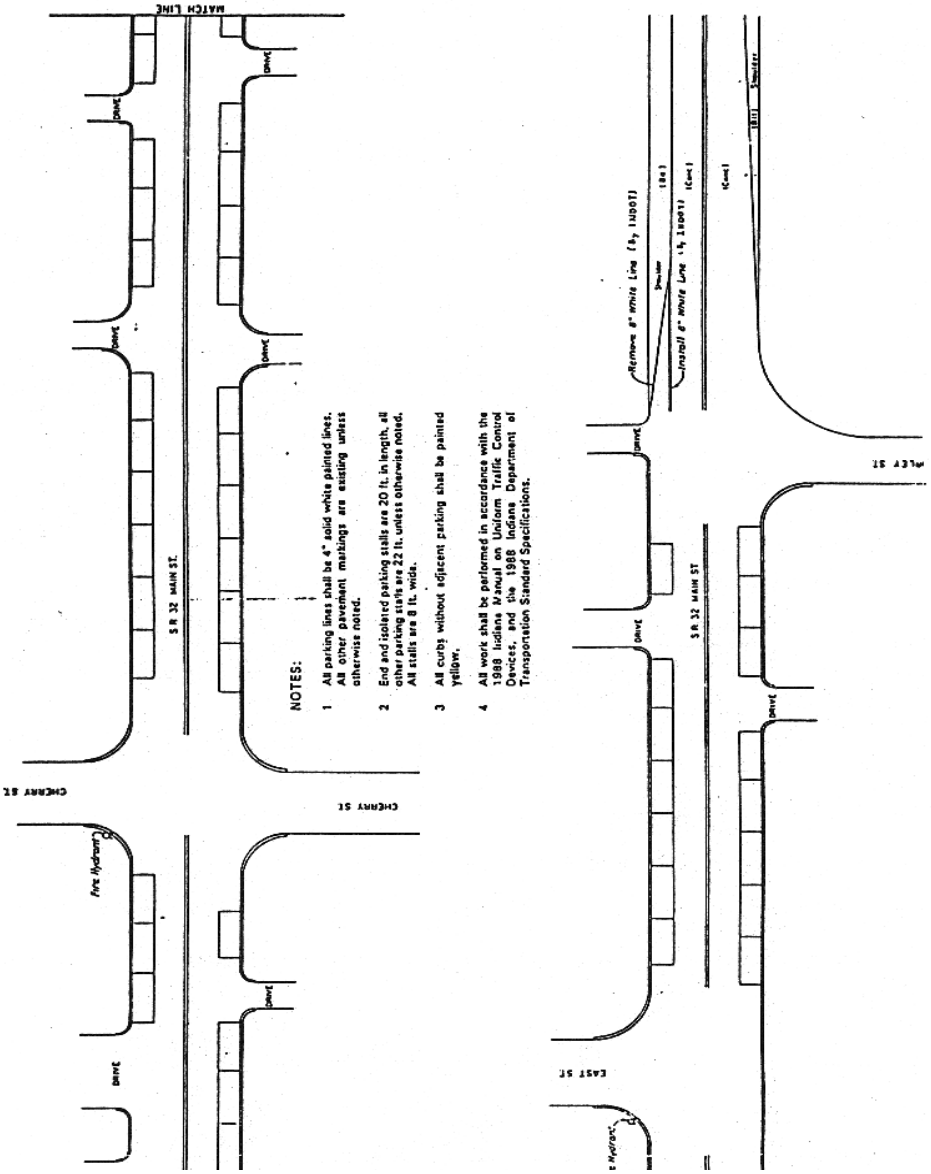

"EXHIBIT E"

Figure 9E

Sec. 58-354.0 Parking Zones Restrictions (SR 32)

NOTICE OF OFFICIAL ACTION
OF
INDIANA DEPARTMENT OF TRANSPORTATION

FOR OFFICIAL ACTION

FORM T-74
Page 1 of 1

DATE: August 13, 2007

ROUTE: SR 32

CITY OR COUNTY: Westfield
Hamilton County

FILE #: 07-022-E

TO: WESTFIELD TOWN COUNCIL

The Indiana Department of Transportation proposes to make certain traffic improvements on SR 32 in Hamilton County.

In order to facilitate the movements of traffic over the route and conform with standards set up by the Indiana Department of Transportation, the following traffic controls must be established as determined by proper engineering investigation.

It is agreed by the undersigned on behalf of the Town that the following controls are satisfactory.

CONTROLS TO BE ESTABLISHED

Parking shall be controlled on SR 32 in the town of Westfield, Hamilton County as follows:

"No Parking 2 AM to 6 AM" shall be established on the north and south side of SR 32 for marked parking spaces between the east corners of Mill Street (Westlea Drive) on SR 32 to the west corners of Cherry Street on SR 32, a distance of approximately 2,150 feet.

"Two Hour Parking," notwithstanding the foregoing parking restricting, two hour parking shall be established on the north and south side of SR 32 for marked parking spaces between the east corners of Mill Street (Westlea Drive) on SR 32 to the west corners of Cherry Street on SR 32, from the hours of 6 AM to 2 AM, a distance of approximately 2,150 feet.

DATE August 17, 2007

SIGNED [signature]

TITLE President

TOWN Westfield

State Form 22498R

Page 1 of 1

T-74: 07-022-E

Figure 9E - Continued

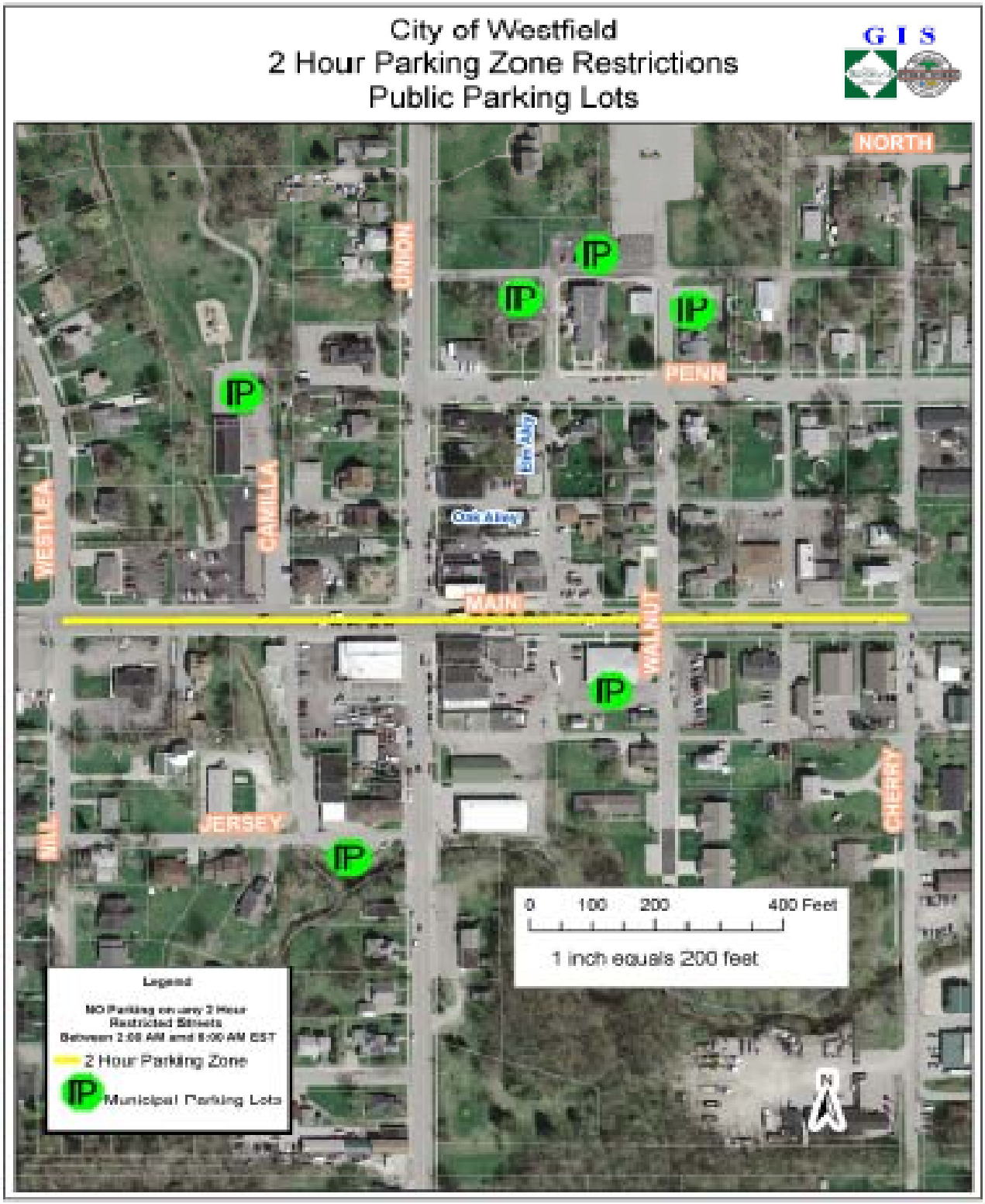

Figure 9E - 1

Sec. 58-354.1 Parking Zones Restrictions (See Exhibit 9E - 2)

Two (2) Hour Parking Zones Restrictions - Mon. - Sat.
- No Parking Mon. - Sun. (2 am to 6 am)

Street	***Location of Restricted Parking Zone***	***Side of Street***	***Property Address Block Zones***
State Road 32	Between Mill ST and Cherry ST	North & South Side	100 Block of W Main ST & 100 & 200 Blocks of E Main ST
Union ST (Westfield BLVD)	Between SR 32 to Jersey ST	East & West Side	100 Block of S Union ST
Walnut ST	Between SR 32 to Oak Alley	East & West Side	No Prop. Zone Address for Alley
Jersey Street	Jersey ST Parking Lot	South Side	100 - 130 Jersey ST
Union ST (Westfield BLVD)	Between SR 32 to Penn ST	East & West Side	100 Block of N Union ST
Penn ST	Union ST (Westfield BLVD) to Elm Alley	South Side	100 - 120 Penn ST
Union ST (Westfield BLVD)	Between SR 32 to Penn ST	East & West Side	100 Block of N Union ST
Penn ST	Union ST (Westfield BLVD) to Elm Alley	South Side	100 - 120 Penn ST

Figure 9E - 2

Sec. 58-354.2 Parking Zones Restrictions Map

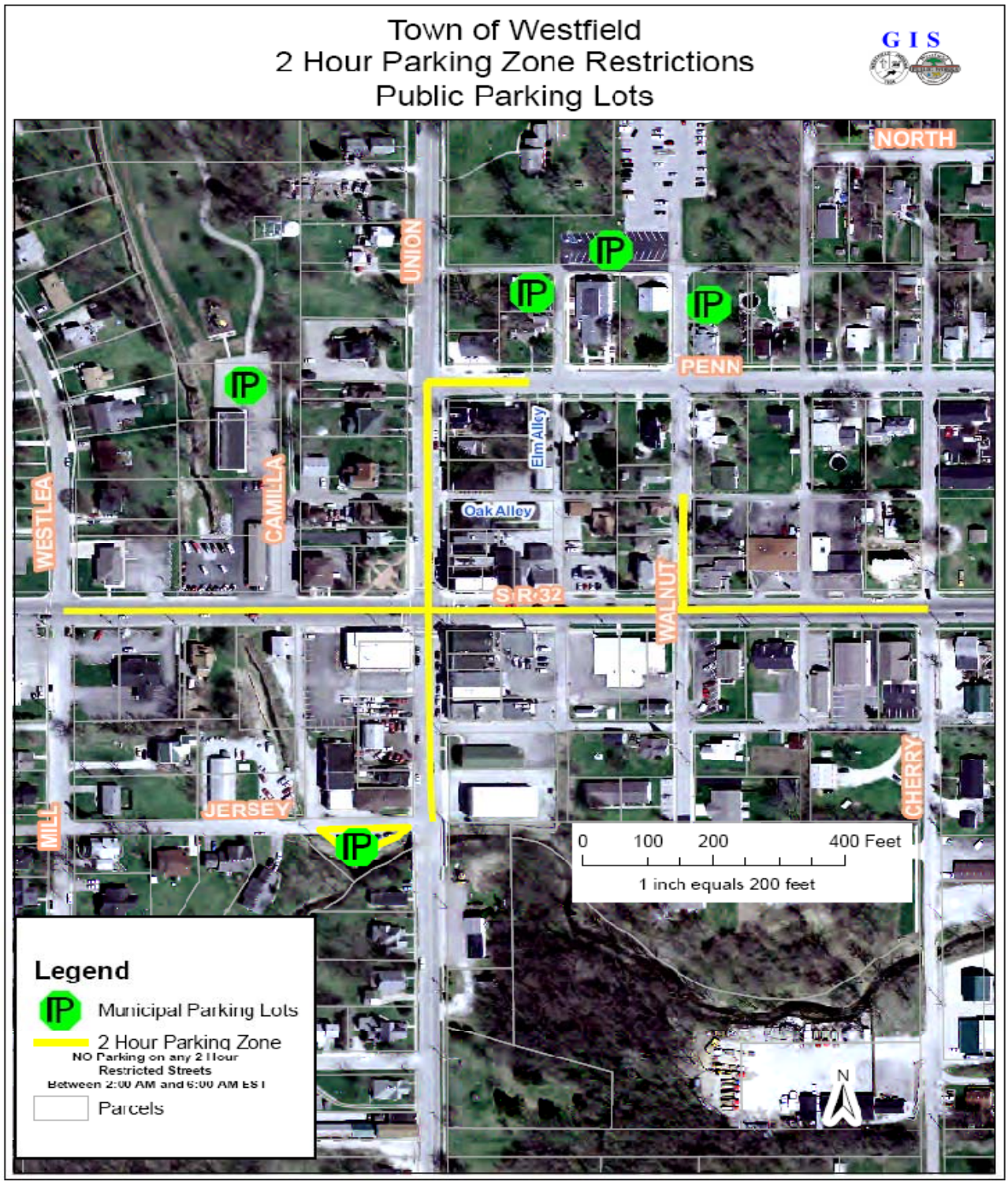

Figure 9E - 3

Sec. 58-354.3 Parking Zones Restrictions Penalties

Penalties for 2 Hour Parking Restriction Zones

A. Each violator of the restrictions and provisions of this traffic offense shall pay a fine and penalty to the City of Westfield, in the sum of ten dollars ($10), if paid within seven (7) days of the date of the time of issuance of the traffic offense. Additional late fees shall be assessed based upon the following fine schedule:

1. Unpaid between eight and fourteen (8-14) days of the date of issuance: Twenty dollars ($20)

2. Unpaid between fifteen and twenty-one (15-21) days of the date of issuance: Forty dollars ($40)

3. Unpaid between twenty-two and twenty-eight (22-28) days of the date of issuance: Sixty dollars ($60)

4. Unpaid between twenty-nine and thirty-five (29-35) days of the date of issuance: Eighty dollars ($80)

5. Unpaid after thirty-six (36) days of the date of issuance: One Hundred dollars ($100)

B. Any Vehicle having three (3) UNPAID parking violations in excess of sixty (60) days after the date of issuance that is found in a Parking Zone Restriction Area is subject to being restrained by having a wheel boot installed by employees of the City of Westfield, until such time as all outstanding fines and fees are paid in full. In addition, there will be a twenty-five dollar ($25) fee for the removal of wheel boot. It is the discretion of the Chief of Police to have motorcycles and/or any other vehicles towed to safe storage in lieu of using the wheel boot. Said vehicle will be released only after payment of all fines and fees are paid and full, and any costs incurred by the city for the towing of the vehicle.

C. Any attempt to evade this ordinance by a motorist by moving their vehicle from one parking restriction zone parking spot to another parking restriction zone parking spot will be deemed in violation of this ordinance.

D. In the event that such a fine has not been paid within ninety (90) days of the date of the issuance the violator may be docketed in the Hamilton County Courts and prosecuted as a Class C infraction. In such event, the violator shall be obligated to pay any costs imposed by reason of the docking with the Hamilton County Courts in addition to the fines prescribed herein.

Exhibit A

Figure 10

Sec. 58-356. Alleys.

Alley name	***Alley location***
Amber Alley	Between Park St. and SR 32
Clover Alley	Between North Union St. & East St.
East Alley	Betwenn SR 32 and Clover Alley
Elm Alley	Penn St. to Vine Alley
Mulberry Alley	Between Vine Alley and North St.
Oak Alley	Between Camilla Ct. and North Union.
Oak Alley	Between Norht Union and Cherry St.
Rose Alley	Between Maple St. and Popular St.
Tulip Alley	Between Maple St. and Popular St.
Vine Alley	Cherry St to N Union Street
West Alley	Between Jersey St. and SR 32
Unnamed Alley in Centennial	West of Lockport DR
Unnamed Alley in Centennial	East of Portland DR
Unnamed Alley in Centennial (East)	North of Middlebury DR
Unnamed Alley in Centennial (West)	North of Middlebury DR
Unnamed Alley in Centennial (East)	South of Middlebury DR
Unnamed Alley in Centennial (West)	South of Middlebury DR
Unnamed Alley in Centennial (West)	North of Bucksport LN
Unnamed Alley in Centennial	West of Crofton PL
Unnamed Alley in Centennial	North of Charlotte PL
Unnamed Alley in Centennial	North of Leesburg PL
Unnamed Alley in Centennial	North of Rockport PL
Unnamed Alley in Centennial (East)	North of Bucksport LN

Exhibit A

Figure 11

Sec. 58-357. Four-way stop intersections in alleys.

Rose Alley	at	Amber Alley

Exhibit A

Figure 12

Sec. 58-358. Three-way stop intersections in alleys.

Mulberry Alley	at	Oak Alley
Elm Alley	at	Oak Alley
Unnamed Alley (off of Middlebury DR)	at	Middlebury DR

Exhibit A

Figure 13

Sec. 58-359. Two-way intersections in alleys.

Amber Alley	at	Jersey ST
Clover Alley	at	Cherry ST
East Alley	at	Penn ST
Elm Alley	at	Penn ST
Mulberry Alley	at	Penn ST
Mulberry Alley	at	State Road 32
Oak Alley	at	N. Union ST
Oak Alley	at	Walnut ST
West Alley (Camilla CT)	at	State Road 32
Unnamed Alley (off of Middlebury DR)	at	Middlebury DR

Exhibit A

Figure 14

Sec. 58-359. One-way stop intersections in alleys.

Amber Alley	at	Park ST
Amber Alley	at	State Road 32
Clover Alley	at	N. Union ST
Clover Alley	at	East ST
East Alley	at	State Road 32
Elm Alley	at	State Road 32
Oak Alley	at	Cherry ST
Rose Alley	at	Maple ST
Rose Alley	at	Popular ST
Tulip Alley	at	Maple ST
Tulip Alley	at	Popular ST
Vine Alley	at	Westfield BLVD
West Alley	at	Jersey ST
(2) Unnamed Alleys (off Greenville DR)	at	Greenville DR
(2) Unnamed Alleys (off Greenville DR)	at	Unnamed Alley (off of Lockport DR/Portland DR)
Unnamed Alley (off of Lockport DR/Portland DR)	at	Bowie DR
Unnamed Alley (off of Middlebury DR)	at	Unnamed Alley (off of Middlebury DR)
Unnamed Alley (between Newburg PL and Bucksport LN)	at	Newburg PL
Unnamed Alley (between Newburg PL and Bucksport LN)	at	Bucksport LN
Unnamed Alley (North) (between Syracuse DR and Newburg PL)	at	Syracuse DR
Unnamed Alley (North) (between Syracuse DR and Newburg PL)	at	Newburg PL
Unnamed Alley (South) (between Syracue DR and Newburg PL)	at	Syracuse DR
Unnamed Alley (South) (between Syracue DR and Newburg PL)	at	Newburg PL

Exhibit A

Figure 15

Sec. 58-361. Yield signs in alleys.

Elm Alley	at	Clover Alley
Clover Alley	at	Mulberry Alley
East Alley	at	Clover Alley
Mulberry Alley	at	Vine Alley
Elm Alley	at	Vine Alley
Amber Alley	at	Tulip Alley

Exhibit A

Figure 16

Sec. 58-362.
City of Westfield Street Ownership

FULL STREET NAME
147TH ST
ABBEDALE CT
ABBOTSFORD DR
ADDISON CT
ADIOS CT
ADIOS PASS
ADMIRAL WAY N
ADMIRAL WAY S
AGATE LN
ALAMEDA PL
ALEXANDRIA CT
ALEXANDRIA DR
ALLEN CT
ALPHA DR
ALSONG CT
ALVERDO LN
AMBERLEAF TRL
AMBERWOOD CT
AMBIA CIR
AMESBURY PL
AMKEY CT
AMKEY WAY
ANNABEL CT
ANNAPOLIS DR
ANTHENS PL
APPOLO PKY
ASCOT HILLS DR N
ASCOT HILLS DR S
ASHFIELD DR
ATHENS PL
AUSTRIAN CT
AUSTRIAN PINE WAY
AYERS LN
AZALEA CT
BAINBRIDGE CT
BALDWIN CT
BALI HAI CT
BARLEY CIR
BEACH CLUB DR

Exhibit A

Figure 16

Sec. 58-362.
City of Westfield Street Ownership

FULL STREET NAME
BEACON BLVD
BEACON PARK DR
BEACON WAY
BEECHNUT DR
BEECHWOOD DR
BELLE FORCH CT
BELVEDERE PL
BETHESDA CIR
BILLITER CT
BIRCH ST
BIRDSEYE DR
BIXBY DR
BLACKBERRY CT
BLACKBURN RD
BLOOMFIELD CT
BLOOMFIELD LN
BLUEFLAG CT
BOCA GRANDE CT
BOKEELIA BND
BOLTON CIR
BOWIE DR
BRADENTON CT
BRADFORD CT
BRASSEUR LN
BRIDGEPORT DR
BRIDGEWATER CLUB BLVD
BRIDLEWOOD CIR
BRIDLEWOOD DR
BRIDLEWOOD LN
BRIGG CT
BRIGHT BEAM CT
BROMLEY WAY
BROOKHOLLOW DR
BROOKSBURG DR
BUENA VISTA DR
BUFFALO CIR
BURGESS HILL PASS
BURKET CT
BURKET DR

Exhibit A

Figure 16

Sec. 58-362.
City of Westfield Street Ownership

FULL STREET NAME
BUXTON CT
BUXTON DR
CADEN CT
CAITLIN WAY
CAMILLA CT
CAPTIVA WAY
CAREY GLEN CT
CAREY RD
CARTER CT
CARTHAGE CIR
CASEY RD
CATHERINE DR
CEDARBROOK DR
CENTENNIAL RD
CHALET CIR
CHALLENGER DR
CHAMBERLAIN DR
CHAMPION CIR
CHANCELLORS CT
CHANCELLORS RIDGE CT
CHANCELLORS RIDGE WAY
CHANNELBURG BLVD
CHELTENHAM DR
CHERRYWOOD CT
CHEYENNE CIR
CITATION CT
CITATION RD
CLARKS HILL WAY
CLEAR LAKE CT
CLEAR LAKE LN
CLEAR LAKE LN E
COLFAX LN
COLLEGE AVE
COLUMBINE LN E
COLUMBINE LN W
COMMERCE DR
COMMERCIAL ST
COOL CREEK CIR
COPPER TREE WAY

Exhibit A

Figure 16

Sec. 58-362.
City of Westfield Street Ownership

FULL STREET NAME
CORBY CT
CORNFLOWER CT
CORRAL CT
CORSICAN CIR
COUNTFLEET CT
COUNTRY PLACE DR
COUNTRYSIDE BLVD
CREEKWOOD DR
CREST POINT DR
CRESTON CT
CRISTIN WAY
CROCUS CT
CROSS CREEK CIR
CURRY LN
CYCLAMEN CHSE
CYNTHIA CT
CYPRIAN CIR
DAN PATCH CT
DAN PATCH LN
DANDBORN DR
DANDBORN GRN
DANIEL CT
DARTOWN RD
DAVID BROWN DR
DAYLILY CT
DEBBIE CT
DECLARATION DR
DEER WALK TRCE
DEERWOOD DR
DELRAY CT
DERBY CT
DIAMENTE DR
DITCH RD
DORMONT DR
DOWNSTREAM DR
DREXLER DR
DRUMMOND PL
DUNEDIN CT
DUPONT CT

Exhibit A

Figure 16

Sec. 58-362.
City of Westfield Street Ownership

FULL STREET NAME
DUPONT LN
DURSLEY CT
E 151ST ST
E 156TH ST
E 161ST ST
E 169TH ST
E 171ST ST
E 175TH ST
E 181ST ST
E 191ST ST
E 196TH ST
E 203RD ST
E BEACON CT
E NORTH ST
E PARK ST
E SENATOR WAY
E SOUTH ST
EAGLETOWN RD
EAGLEWOOD CT
EARL PARK CT
EARL PARK WAY
ELDRED CT
ELICIA CT
ELKHORN CT
ELKHORN DR
ELKHORN WAY
ELM ST
ELNORA LN
ELYSE LN
EMERALD CT
EMERALD GREEN CIR
EMERALD PINES LN
EMMA CIR
ENGLISH GRN
ENTERPRISE DR
ERICA LN
ETHAN ALLEN LN
ETNA DR
ETNA GRN

Exhibit A

Figure 16

Sec. 58-362.
City of Westfield Street Ownership

FULL STREET NAME
EVENING ROSE WAY
EVEREST DR
FALKLAND PL
FALLS CIR
FARMVIEW CT
FARMVIEW LN
FARR HILLS DR
FEATHERSTONE DR
FERN DR
FERNWOOD DR
FIELDGRASS RUN
FIELDSTONE CT
FILMORE WAY
FLAT ROCK DR
FLOWING WATER WAY
FOUNDATION PKWY
FOX CT
FOX LN
FRANCIS CT
FUTCH WAY
GASPARILLA CT
GATESHEAD CT
GATESHEAD DR
GLEN CT
GLEN WAY
GLENDALE CT
GOLDEN HINDE WAY
GOLF CLUB BLVD
GOODTIME CT
GRABILL DR
GRANDVIEW WAY
GRANT ST
GRASSY BRANCH RD
GRASSY KNOLL DR
GRAY RD
GREENSBORO DR
GREYHOUND CT
GREYHOUND PASS
GUERIN WAY

Exhibit A

Figure 16

Sec. 58-362.
City of Westfield Street Ownership

FULL STREET NAME
GUNTHER BLVD
GURLEY ST
HADLEIGH CT
HADLEIGH PASS
HALIFAX CT
HAMPTON RD
HARBINGER CT
HARVEST CT
HARVEST DR
HARVEST MEADOWS DR E
HARVEST MEADOWS DR S
HARVEST MEADOWS DR W
HAWKS WAY
HEATH CIR
HEATHCLIFF CT
HELSTON AVE
HENDERSON CT
HIGHWOOD DR
HILLCREST DR
HINSHAW WAY
HOLLY OAK DR
HONORS CIR
HOOVER ST
HORSESHOE DR
HOWDEN DR
HUNTER CT
HYMERA GRN
HYTHE WAY
INEZ SETTERS LN
JADEN DR
JAYSON CIR
JEFFERSON ST
JERSEY ST
JET STREAM BLVD
JOLIET RD
JONATHAN DR
JOSHUA CIR
JUSTIN MORGAN DR
KELLER TER

Exhibit A

Figure 16

Sec. 58-362.
City of Westfield Street Ownership

FULL STREET NAME
KENDALL CT
KENNARD LN
KERRY CT
KILBURN CT
KIMBERLY AVE
KINGS POINT CT
KINGSBRIDGE BLVD
KIRKLIN DR
KNIGHTON CT
KNOTTINGLY WAY
KOURTNEY PL
LA COSTA WAY
LAIR CT
LAKEVILLE XING
LAMGATE DR
LAREDO CT
LAREDO WAY
LAREDO WAY N
LEWISTON DR
LIBERTY BLVD
LIBERTY DR
LINN CT
LITTLE EAGLE CREEK AVE
LOCKWOOD DR
LONG COVE VIEW
LUCAS CIR
LUCAS DR
LYNTON WAY
MADELINE LN
MADISON ST
MAE CIR
MAGGIE CT
MAIDSTONE AVE
MANASOTA CT
MANASSAS DR
MAPLE LN
MAPLE PARK DR
MAPLE ST
MAPLETON PL

Exhibit A

Figure 16

Sec. 58-362.
City of Westfield Street Ownership

FULL STREET NAME
MARENGO TRL
MARIETTA CIR
MARKET CENTER DR
MARKLEVILLE LN
MARYPORT DR
MATLOCK CIR
MATTERHORN DR
MCINTOSH LN
MCKINLEY CT
MEADOWCREEK DR
MEGGS ST
MELBOURNE CT
MERCURY CT
MERRIMAC DR
MIA DR
MIDDLE DR
MILHOUSEN TRL
MILL ST
MILLER WAY
MILLWOOD CIR
MISTY VIKING RD
MONMOUTH DR
MONTCLAIR DR
MONTGOMERY DR
MONTROSE LN
MORLEY CT
MORLEY LN
MORRIS MANOR CT
MULE BARN RD
N CHERRY ST
N EAST ST
N TOMLINSON RD
N UNION ST
N WALNUT ST
NAPOLEON CT
NASHUA CIR
NEW HAVEN DR
NEWBERRY LN
NEWBY CT

Exhibit A

Figure 16

Sec. 58-362.
City of Westfield Street Ownership

FULL STREET NAME
NEWPORT DR
NORWAY SPRUCE LN
NYLA CT
OAK MANOR DR
OAK PARK CIR
OAK PARK CT
OAK RD
OAK RIDGE RD
OLD VINES DR
OLDENBURG CIR
OLYMPUS BLVD
ONWARD DR
ORLAND OVLK
OVERMAN BLVD
PACER CT
PALMYRA DR
PALMYRA GRN
PALOMAR DR
PARAGON LN
PARK 31 DR
PARKHURST DR
PARKWAY CIR
PAWTUCKET DR
PEACHAVEN PL
PEARSON DR
PENN ST
PERIWINKLE CT
PETE DYE BLVD
PHEASANT RUN
PIEDMONT DR
PINE RIDGE DR E
PINE RIDGE DR W
PINE WOOD LN
PLAINVILLE DR
POPLAR ST
POTOMAC CT
PRINCETON LN
PUNTLEDGE DR
QUAIL RIDGE LN E

Exhibit A

Figure 16

Sec. 58-362.
City of Westfield Street Ownership

FULL STREET NAME
QUAIL WOOD LN E
QUAIL WOOD LN W
QUINCY PL
RACETIME RD
RACHEL LN
RADFORD CT
RANIER CIR
RAYMOND LN
REDBUD CT
REDHILL RD
RICHLAND WAY
RICHTERS BLVD
RIDDELL LN
RIDGEBROOK DR
RIDGEWOOD AVE
RIVER BIRCH RD
RIVERSTONE CT
ROANOKE DR
ROCKROSE CT
ROLLING CT
ROLLINGWOOD CIR
ROMALONG CT
ROMALONG LN
ROMAN CT
ROOSEVELT ST
ROSE MILL DR
ROSECLAIR DR
ROSEMOSS XING
ROWAN CT
ROWAN RUN
RUSHMORE DR
RUTHERFORD DR
RYAN CT
S CHERRY ST
S UNION ST
S WALNUT ST
SADDLEHORN CT
SADDLEHORN DR
SADIE LN

Exhibit A

Figure 16

Sec. 58-362.
City of Westfield Street Ownership

FULL STREET NAME
SALIMONIA LN
SANIBEL CIR
SAPPHIRE DR
SAVANNAH LN
SCHWEITZER DR
SENATOR WAY
SENECA CIR
SETTERS RD
SHADOAN WAY
SHADOW LAKES DR E
SHADOW LAKES DR N
SHADOW LAKES DR W
SHADY NOOK RD
SHAELYNN CT
SHALE RD
SHELBORNE RD
SHERRY CT
SHETLAND CT
SHINE CT
SHOREWAY DR E
SHOREWAY E
SHORT TER
SHOWER CT
SILVER CT
SILVER LAKES DR
SILVER THORNE WAY
SILVERHEELS DR
SLEEPY HOLLOW CT
SLEEPY HOLLOW DR
SLIPPERY ROCK CT
SMITHFIELD DR
SNOWDON DR
SOLITUDE CT
SOMERVILLE DR
SONHATSETT DR
SOUTH PARK DR
SOUTHALL DR
SOUTHRIDGE CT
SOUTHRIDGE LN

Exhibit A

Figure 16

Sec. 58-362.
City of Westfield Street Ownership

FULL STREET NAME
SPILLWATER WAY
SPRING LAKE DR
SPRING MILL RD
SPRINGMEADOW LN
STAFFORD DR
STARGRASS DR
STARGRASS LN
STARS PRIDE CT
STERLING BLUFF CT
STOCKBRIDGE DR
STORY CT
STRALEY CT
SULKY WAY
SUN PARK DR
SUNDEW CIR
SUNDIAL CT
SUPER STAR CT
SUPER STAR DR
SUSAN CT
SYCAMORE ST
TANSEY XING
TANSEY XING W
TARPON BAY DR
THATCHER LN
TILLER CT
TIMBERBROOK RUN
TORREY CT
TOURMALINE DR
TOWNE RD
TRESCOTT DR
TRIBUTARY CT
TRILLIUM CT
TROTTER CT
TROY DR
TROY LN
UPDIKE CIR
USEPPA CT
VALDOSTA PL
VALLEY CT

Exhibit A

Figure 16

Sec. 58-362.
City of Westfield Street Ownership

FULL STREET NAME
VALLEYVIEW DR
VERNON PL
VIBURNUM RUN
VIBURNUM RUN E
VICTORY CT
VIKING COMMANDER WAY
VIKING LAIR RD
VIKING MEADOWS DR
VIKING SUNRISE LN
VILLAGE PARK CIR
VILLAGE PARK EAST DR
VILLAGE PARK NORTH DR
VILLAGE PARK SOUTH DR
VILLAGE PARK WEST DR
W 151ST ST
W 156TH ST
W 159TH ST
W 161ST ST
W 166TH ST
W 169TH ST
W 171ST ST
W PARK ST
W SENATOR WAY
WALCOTT DR
WALNUT ST
WANATAH CIR
WANATAH TRL
WARNER TRL
WARRINGTON AVE
WASHINGTON ST (Eagletown)
WASHINGTON ST (Jolietville)
WATERTOWN DR
WENTZ DR
WEST MAY APPLE CIR
WESTERN WAY
WESTFIELD BLVD
WESTFIELD PARK RD
WESTLEA DR
WETHERINGTON DR

Exhibit A

Figure 16

Sec. 58-362.
City of Westfield Street Ownership

FULL STREET NAME
WHEATFIELD CT
WHEATFIELD LN
WHEELER RD
WHITE WILLOW DR
WHITE WILLOW WAY
WHITEBARK CT
WHITNEY RD
WILDFLOWER CT
WILDFLOWER LN
WILDRYE DR
WILLIAMSON LN
WILLOW CREEK WAY
WIND SKIP CIR
WINDMILL CIR
WINDMILL DR
WINDWOOD CIR
WINSLOW DR
WISTERIA WAY E
WOLCOTT CT
WOOD HOLLOW CT
WOODCREST CT
WOODSGATE CT
WOODSIDE DR
WOODSTREAM CT
WORTH CT
YEOMAN WAY
ZACHARY LN
ZEPHYR WAY

Exhibit A

Figure 17

Sec. 58-363 Reserved Parking Lots.

Name	***Location***	***Restriction/Use Limitation***
Asa Bales Park (North)	205 W. Hoover	Park Patrons Only
Quaker Park	17501 Dartown Road	Park Patrons Only
Simon Moon Park	2710 E. 171st Street	Park Patrons Only
Freedom Trail	500 Deer Walk Trace	Park Patrons Only

Exhibit A

Figure 17.1

Sec. 58-363.1 No Parking Locations in City Parks

Name	***Location***	***Restriction/Use Limitation***
Monon Trail Head	1155 E. Greyhound Pass	No Parking Anytime on Circle Drive
Freedom Trail	500 Deer Walk Trace	No Parking Anytime in Emergency Turn Around Lane or in Front of Paved Access Roads

Speed Limit Map - Streets Owned by the City of Westfield - November 19, 2010

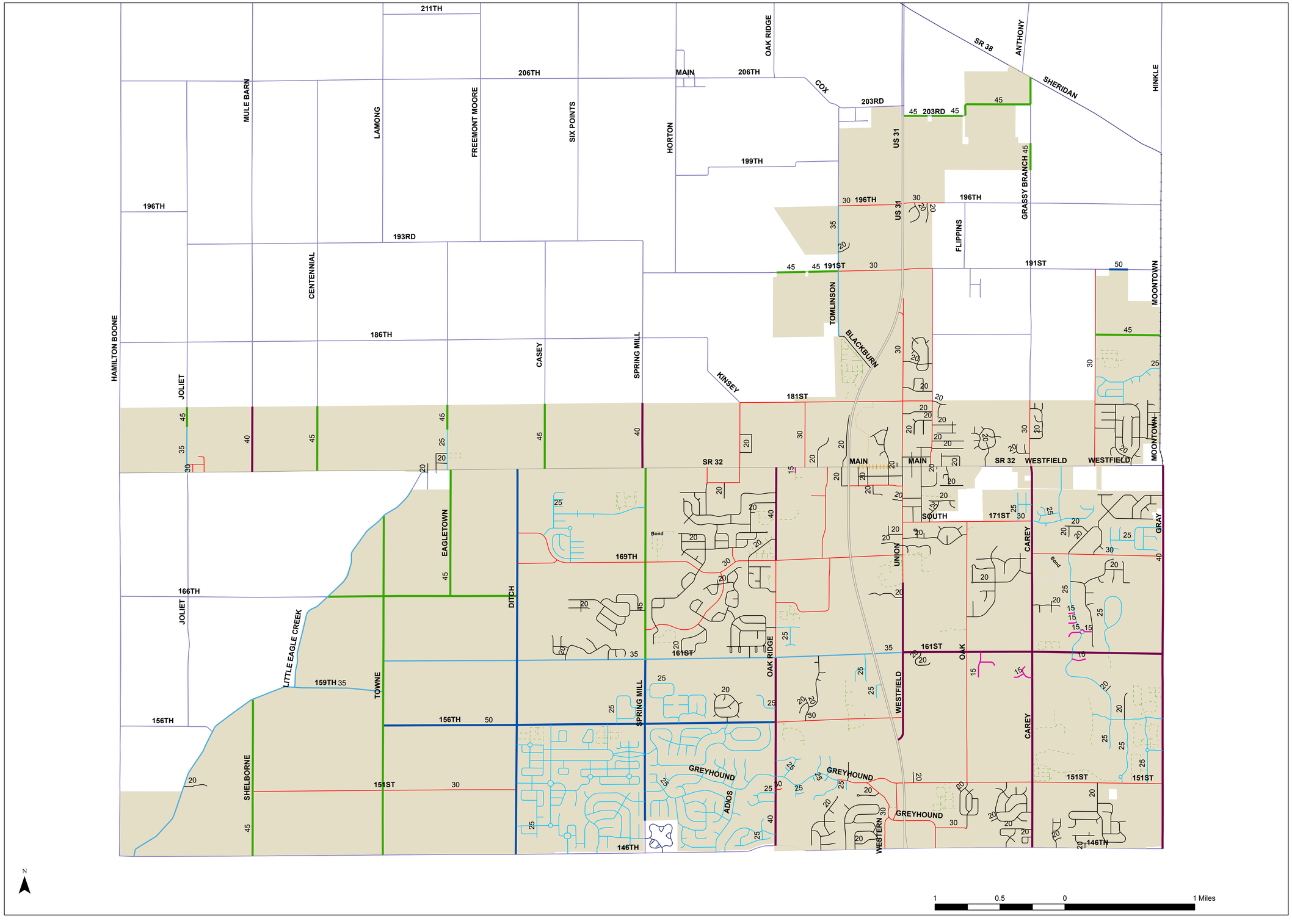

Legend

Westfield Owned Streets

Speed Limits

- 15
- 20
- 25
- 30
- 35
- 40
- 45
- 50

School Zones

- 20
- 25

Streets Not PW

OWNER

- INDOT
- County
- Noblesville
- Carmel
- Private
- Under Bond
- School
- Westfield