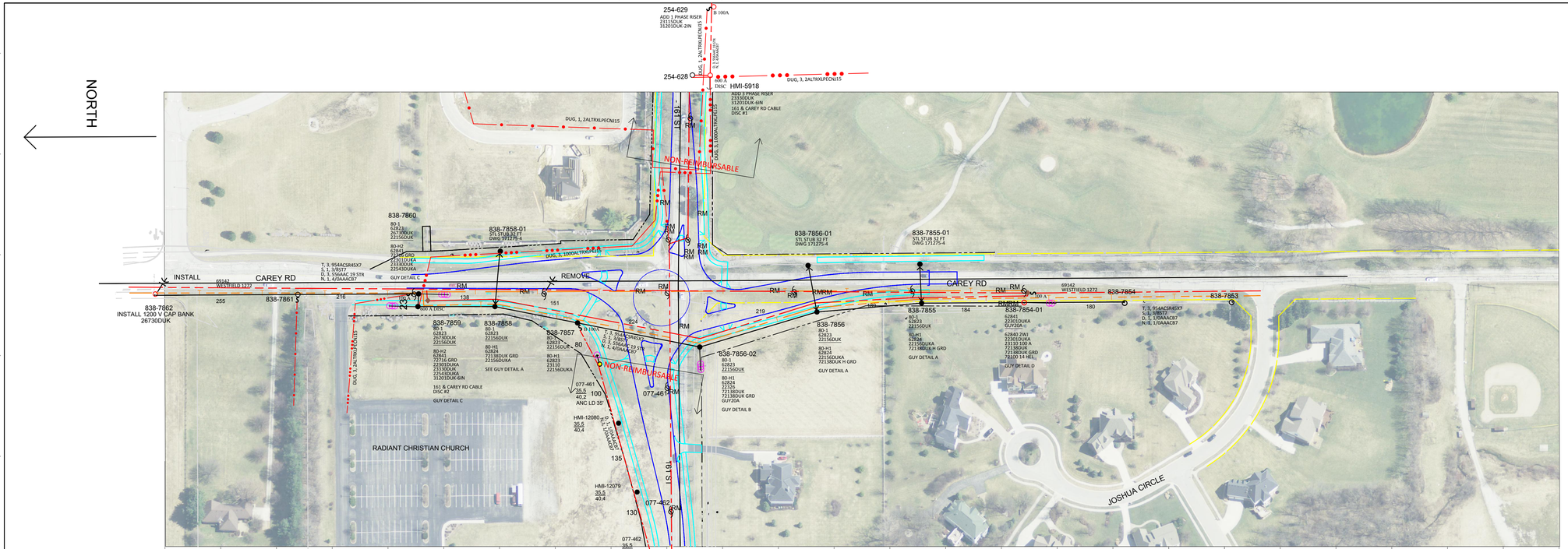

S, 1, 3/8ST7 EHS 0 DEG F
T, 3, 954ACSR45X7 RAIL 212 DEG F

D, 3, 556AAC 19 STR DAHLIA 176 DEG F
N, 1, 4/0AAACB7 ALLIANCE 120 DEG F

DISPLAYED AT MAX SAG

GUY DETAIL

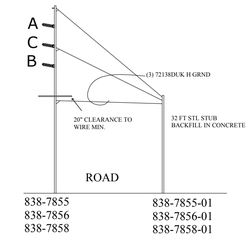

GUY DETAIL A

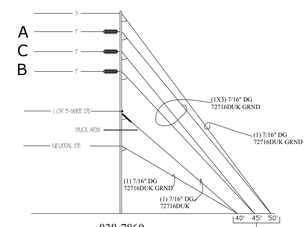

GUY DETAIL C

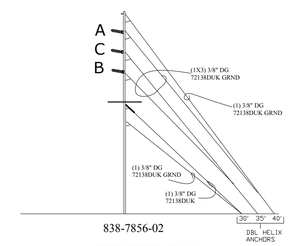

GUY DETAIL B

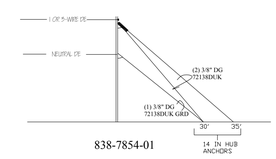

GUY DETAIL D

Area: North
District: Noblesville
County: Hamilton
TC 29015
Township: Washington

Transmission Project: G5876 Activity I R X WO 171275
Distribution Project (Reimbursable): G5873 Activity I R X WO 171276
Distribution Project: H0919 Activity I R X WO 645452

WWW.CALL811.COM
WWW.IUPPS.ORG

DRAWING SCALE

100.0 FT. HORIZ. SCALE
20.0 FT. VERT. SCALE

Legend

- Road Right of Way
- Transmission Line
- 12kV Underground 3PH
- 12kV Underground 1PH
- 12kV Overhead
- Fence
- Proposed Sidewalk
- Proposed Road Extents
- Pole
- Pole Needing Work
- Foreign Pole
- Pole Needing Removed
- Pole Proposed
- Down Guy Anchor Proposed
- RM Remove

ILLNESS ZERO INJURY

DUKE ENERGY.

LINE IDENT:	69142 838.74 WESTFIELD 1272 CIRCUIT		
DESCRIPTION:	CITY OF WESTFIELD 161ST AND CAREY RD TRANSMISSION AND DISTRIBUTION RELOCATION WORK ORDERS 171275 AND 171276 REIMBURSABLE		
DATE: 1-24-2014	LOCATION: CITY OF WESTFIELD NOBLESVILLE DISTRICT		
DRAWN: ZEB TOMAN (317) 838-2044	ENGINEER: ZEB TOMAN (317) 838-2044		
ELECTRIC TRANSMISSION & DISTRIBUTION LINE ENGINEERING	CKD:	PAGE: 1/1	SCALE: SEE DWG	DWG NO: 171275-1