Action Item #2 - Traffic Regulations Ordinance

The Westfield Public Works Department is recommending that the Board of Public Works and Safety consider the following Ordinance 11-30, Traffic Regulations for update.

The Westfield Parks, Police, and Public Works Departments Westfield Public Works Department has reviewed and updated Ordinance 10-27, Traffic Regulations Ordinance. The update of this ordinance consists of adding the new streets, along with the associated traffic regulation signs associated with these streets, which have been added to the city's road inventory or modified since the last update.

The update of this ordinance is important for the enforcement of these regulations and the certification of the road inventory to the State of Indiana for the appropriation of the Local Road and Street funds.

The Westfield Public Works Department introduced Ordinance 11-30 to the Westfield City Council for a first reading at the November 14, 2011 City Council meeting.

The Westfield Public Works Geographical Information Systems, Transportation, and Engineering Divisions, The Police Department and Parks Department has reviewed the proposed updates and the Westfield Public Works Department recommends that these updates be forwarded to the Westfield City Council for consideration and final adoption at the December 12, 2011 City Council Meeting.

ORDINANCE 11-30

An Ordinance Of The City Council Of The City Of Westfield, Indiana, Amending The Westfield Code Chapter 58, Division 10. Figures, Sec. 58-346 Through Sec. 58-355

WHEREAS, Indiana Code 9-21-1 et seq. permits the City of Westfield, Indiana, to adopt certain traffic regulations; and

WHEREAS, from time to time, as conditions change, the traffic regulations may need to change; and

WHEREAS, the City Council has the authority to amend the Westfield Code; and

WHEREAS, the City Council desires to amend Chapter 58, Division 10. Figures, Sec. 58-346 through Sec. 58-363 of the Westfield Code;

NOW, THEREFORE, BE IT ORDAINED by the City Council of the City of Westfield, Indiana, as follows:

Section 1. Chapter 58, Division 10. Figures, Sec. 58-346 through Sec. 58-363 of the Westfield Code is hereby amended by the deletion of the existing language and by the addition of the language which is attached as Exhibit A and incorporated herein.

Section 2. All prior ordinances or parts thereof inconsistent with any provision of this Ordinance are hereby repealed, to the extent of such inconsistency only, as of the effective date of this Ordinance.

Section 3. This Ordinance shall be in full force and effect from and after the date of its passage and such publication as is required by law.

ADOPTED AND PASSED THIS _____ DAY OF _____, 20___, BY THE WESTFIELD CITY COUNCIL, HAMILTON COUNTY

WESTFIELD CITY COUNCIL

Voting For	**Voting Against**	**Abstain**
_____	_____	_____
John Dippel	John Dippel	John Dippel
_____	_____	_____
Steven Hoover	Steven Hoover	Steven Hoover
_____	_____	_____
Kenneth Kingshill	Kenneth Kingshill	Kenneth Kingshill
_____	_____	_____
Robert L. Horkay	Robert L. Horkay	Robert L. Horkay
_____	_____	_____
Robert J. Smith	Robert J. Smith	Robert J. Smith
_____	_____	_____
Thomas Smith	Thomas Smith	Thomas Smith
_____	_____	_____
Robert W. Stokes	Robert W. Stokes	Robert W. Stokes

ATTEST:

"I affirm, under the penalties of perjury, that I taken reasonable care to redact each Social Security Number in this document, unless required by law."

_____
Cindy J. Gossard, Clerk-Treasurer

This ordinance prepared by
Brian Zaiger, Attorney at Law
KRIEG DEVAULT, LLP
12800 North Meridian
Carmel, IN 46032
317-238-6266

I hereby certify that ORDINANCE 11-30 was delivered to the Mayor of Westfield on the _____ day of _____, 2011

_____
Cindy J. Gossard, Clerk-Treasurer

I hereby APPROVE Ordinance 11-30

this _____ day of _____, 2011

_____
J. Andrew Cook, Mayor

I hereby VETO Ordinance 11-30

this _____ day of _____, 2011

_____
J. Andrew Cook, Mayor

This document prepared by:

Kurt Wanninger
Director of Public Works
2706 E. 171st Street
Westfield, IN 46074
(317) 804-3103

Ordinance 11-30 **Traffic Regulation Updates To Code**

Exhibit A - Figures List

Figure 1	**Sec. 58-346. Four-way stop intersections.**
Figure 2	**Sec. 58-347. Three-way stop intersections.**
Figure 3	**Sec. 58-348. Two-way stop intersections.**
Figure 4	**Sec. 58-349. One-way stop intersections.**
Figure 5	**Sec. 58-350. One-way streets.**
Figure 6	**Sec. 58-351. Automatic signals.**
Figure 7	**Sec. 58-352. Yield signs.**
Figure 8	**Sec. 58-353. Speed limits.**
Figure 9	**Sec. 58-354. Restricted parking zones.**
Figure 9a, 9b, 9c & 9d	**Sec. 58-355. Parking restrictions on SR 32.**
Figure 9e	**Sec. 58-354 Parking Zones Restrictions (SR 32)**
Figure 9e-1	**Sec. 58-354.1 Parking Zones Restrictions**
Figure 9e-2	**Sec. 58-354.2 Parking Zones Restrictions Map**
Figure 9e-3	**Sec. 58-354.3 Parking Zones Restrictions Penalties**
Figure 10	**Sec. 58-356. Alleys.**
Figure 11	**Sec. 58-357. Four-way stop intersections in alleys.**
Figure 12	**Sec. 58-358. Three-way stop intersections in alleys.**
Figure 13	**Sec. 58-359. Two-way intersections in alleys.**
Figure 14	**Sec. 58-359. One-way stop intersections in alleys.**
Figure 15	**Sec. 58-361. Yield signs in alleys.**
Figure 16	**Sec. 58-362. City of Westfield Street Ownership**
Figure 17	**Sec. 58-363. City Parks Parking Restrictions**

Exhibit A

Figure 1

Sec. 58-346. Four-way stop intersections.

CAREY RD	*and*	E 161ST ST
DITCH RD	*and*	W 161ST ST
DITCH RD	*and*	W 146TH ST
E 147TH ST	*and*	OAK RD
E 191ST ST	*and*	TOMLINSON RD
EAST ST	*and*	E HOOVER ST / DEER WALK TRCE
FARMVIEW CT	*and*	FARMVIEW LN
GOLF CLUB BLVD	*and*	BRIDGEWATER CLUB BLVD
GOLF CLUB BLVD	*and*	LONG COVE BLVD / HAWKS WAY
GRAY RD	*and*	E 161ST ST
GUNTHER BLVD	*and*	HEATHCLIFF CT
GUNTHER BLVD	*and*	WETHERINGTON DR / SNOWDON DR
LIBERTY DR	*and*	DECLARATION DR
MILL ST	*and*	JERSEY ST
N UNION ST	*and*	W HOOVER ST / E HOOVER ST
OAK RD	*and*	E 161ST ST
OAK RIDGE RD	*and*	E 169TH ST
OAK RIDGE RD	*and*	E 161ST ST
OAK RIDGE RD	*and*	E GREYHOUND PASS
OAK RIDGE RD	*and*	E 156TH ST
PAWTUCKET DR	*and*	DECLARATION DR
POPLAR ST	*and*	JERSEY ST
PUNTLEDGE DR	*and*	ELKHORN DR
ROMALONG LN	*and*	E GREYHOUND PASS / ROMAN CT
S UNION ST	*and*	E 161ST ST / WESTFIELD BLVD
SHELBORNE RD	*and*	W 146TH ST
SPRING MILL RD	*and*	W 156TH ST
TOWNE RD	*and*	W 166TH ST
TOWNE RD	*and*	W 146TH ST
W 156TH ST	*and*	DITCH RD
W PARK ST	*and*	ELM ST
WHEATFIELD LN	*and*	FARMVIEW LN

Exhibit A

Figure 2

Sec. 58-347. Three-way stop intersections

E 171ST ST	*and*	SOUTH ST / OAK RD
E 181ST ST	*and*	DARTOWN RD / KINSEY AVE
E AMKEY WAY	*and*	ADIOS PASS
E GREYHOUND PASS	*and*	ADIOS PASS
E GREYHOUND PASS	*and*	SHOREWAY DR E
HINSHAW WAY	*and*	FUTCH WAY
LIBERTY BLVD	*and*	ALEXANDRIA DR
S WALNUT ST	*and*	VINE ALLEY
SHOREWAY DR E	*and*	E GREYHOUND PASS
W 159TH ST	*and*	LITTLE EAGLE CREEK AVE
W ADMIRAL WAY SOUTH DR	*and*	ADMIRAL WAY NORTH DR / W LAREDO WAY SOUTH DR
W PARK ST	*and*	MILL ST

Exhibit A

Figure 3

Sec. 58-348. Two-way stop intersections.

Through Street		STOP LOCATION	ADDED HEADING
AGATE LN	*and*	E QUAILWOOD LN / W QUAIL WOOD LN	
ALEXANDRIA DR	*and*	POTOMAC CT / QUINCY PL	
AMKEY WAY	*and*	SENATOR WAY / SENATOR WAY	
BRIDGEPORT DR	*and*	DORMONT DR / DORMONT DR	
BRIDLEWOOD DR	*and*	BRIDLEWOOD LN / BRIDLEWOOD CT	
CAPTIVA WAY	*and*	MANASOTA CT / MANASOTA CT	
CAREY GLEN CT	*and*	GLENDALE CT / GLENDALE CT	
CEDARBROOK DR	*and*	CROSS CREEK CIR / CROSS CREEK CIR	
CLEARBROOK DR	*and*	STOCKBRIDGE DR / STOCKBRIDGE DR	
COUNTRYSIDE BLVD	*and*	BROOKSBURG DR / DUPONT LN	
COUNTRYSIDE BLVD	*and*	CLARKS HILL WAY / OLDENBURG CIR	
COUNTRYSIDE BLVD	*and*	LAKEVILLE CROSSING / LAKEVILLE CROSSING	
CAREY RD	*and*	171ST ST / WETHERINGTON DR	
DUMAST OAK DR	*and*	SAWTOOTH OAK CIR / SAWTOOTH OAK CT	
DUPONT LN	*and*	EARL PARK WAY / EARL PARK CT	
E 146TH ST	*and*	KOURTNEY PL / WOODGATE DR	
W 146TH ST	*and*	LITTLE EAGLE CREEK AVE / LITTLE EAGLE CREEK AVE	
W 146TH ST	*and*	SETTERS RD / ARROWWOOD DR	
E 151ST ST	*and*	OAK RD / OAK RD	
E 156TH ST	*and*	SHINING SPRING DR / SHINING SPRING DR	
E 156TH ST	*and*	ROSSMOSS CROSS / OVERMAN BLVD	
E 161ST ST	*and*	COLLETON CT / HADDAM LN	
E 161ST ST	*and*	BRIDGEWATER CLUB BLVD / BROOKHOLLOW DR	
E 169TH ST	*and*	CREST POINT DR / BROOKHOLLOW DR	
W 169TH ST	*and*	SPRING LAKE DR / LAKEVILLE CROSSING	
E LAREDO WAY NORTH DR	*and*	E AMKEY WAY / E AMKEY WAY	
ENGLISH GRN	*and*	W CLEAR LAKE CT / W CLEAR LAKE CT	
FIELDGRASS RUN	*and*	W COLUMBINE LN / W TANSEY CROSSING	
GOLF CLUB BLVD	*and*	MARKET CENTER DR / MARKET CENTER DR	
GRAY RD	*and*	E 169TH ST / E 169TH ST	
W GREYHOUND PASS	*and*	SENATOR WAY / SENATOR WAY	
GREENSBORO DR	*and*	E 169TH ST / MAPLETON PL	
HAMPTON RD	*and*	CHAMBERLAIN DR / JONATHAN DR	
HARVEST MEADOWS DR E	*and*	HARVEST MEADOWS DR W / RIVERSTONE CT	
HINSHAW WAY	*and*	SHADOAN WAY / SHADOAN WAY	
KINGSBRIDGE BLVD	*and*	HELSTON AVE / SOUTHALL DR	
LAKEVILLE XING	*and*	W CLEAR LAKE LN / W CLEAR LAKE LN	
LEWISTON DR	*and*	BOWIE DR / BOWIE DR	
LIBERTY BLVD	*and*	SMITHFIELD DR / SMITHFIELD DR	
LITTLE EAGLE CREEK AVE	*and*	W 166TH ST / 166TH ST	
MANASSAS DR	*and*	BELVEDERE PL / BRIDGEPORT DR	
MAPLE PARK DR	*and*	HARVEST MEADOWS DR E / HARVEST MEADOWS DR S	
MAPLE PARK DR	*and*	HARVEST MEADOWS DR W / HARVEST MEADOWS DR S	
MARKET CENTER DR	*and*	MISSION HILLS DR / MISSION HILLS DR	
MERRIMAC DR	*and*	LINN CT / NEWPORT DR	
MILL ST	*and*	W MAIN ST / WESTLEA DR	
MORLEY LN	*and*	MORLEY CT / PEACHAVEN PL	
NEWHAVEN DR	*and*	STOCKBRIDGE DR / STOCKBRIDGE DR	
NEWPORT DR	*and*	JONATHAN DR / PRINCETON LN	
OAK RD	*and*	MIA DR / SILVER THORNE WAY	
OAK MANOR DR	*and*	CADEN CT / CADEN CT	
OAK MANOR DR	*and*	OLD VINES DR / OLD VINES DR	

Exhibit A

Figure 3

Sec. 58-348. Two-way stop intersections.

Through Street		STOP LOCATION	ADDED HEADING
AGATE LN	*and*	E QUAILWOOD LN / W QUAIL WOOD LN	
OAK RIDGE RD	*and*	PLAINVILLE DR / PLAINVILLE DR	
PALMYRA DR	*and*	ETNA DR / ETNA GREEN	
PALMYRA DR	*and*	DANDBORN DR / DANBORN GREEN	
PENN ST	*and*	WALNUT ST / WALNUT ST	
W MAIN ST	*and*	SHAMROCK BLVD / POPLAR ST	
RICHLAND WAY	*and*	JONATHAN DR / STORY CT	
S UNION ST	*and*	CHERRYWOOD CT / ADDISON CT	
S UNION ST	*and*	ASHLEY WOOD DR / DAVID BROWN DR	
SR 32	*and*	S WALNUT ST / N WALNUT ST	
SR 32	*and*	POPLAR ST / SHAMROCK BLVD	
SR 32	*and*	MILL ST / WESTLEA	
SR 32	*and*	CHERRY ST / CHERRY ST	
SR 32	*and*	JOLIET RD / JOLIET RD	
SANIBEL CIR	*and*	BEACH CLUB DR / BEACH CLUB DR	
SILVER THORNE WAY	*and*	COPPER TREE WAY / COPPER TREE WAY	
LIBERTY DR	*and*	SMITHFIELD DR / SMITHFIELD DR	
SOMERVILLE DR	*and*	MONTCLAIR DR / MONTCLAIR DR	
SPRING LAKE DR	*and*	W CLEAR LAKE LN / E CLEAR LAKE LN	
SPRING MILL RD	*and*	W 169TH ST / W 169TH ST	
SPRING MILL RD	*and*	FIELDGRASS RUN / LIBERTY BLVD	
SPRING MILL RD	*and*	MERRIMAC DR / MERRIMAC DR	
SAPPHIRE DR	*and*	VICTORY CT / VICTORY CT	
VILLAGE PARK EAST DR	*and*	VILLAGE PARK SOUTH DR / VILLAGE PARK CIR	
US 31	*and*	156TH ST/156TH ST	
US 31	*and*	191ST ST/191ST ST	
US 31	*and*	196TH ST/196TH ST	
TOWNE RD	*and*	151ST ST / 151ST ST	
W PARK ST	*and*	US 31	REMOVE-NO LONGER A THROUGH?
W ROWAN CT / ROWAN RUN	*and*	HEATH CIR / TANSEY CROSSING	
W ROWAN RUN	*and*	BLOOMFIELD CT / BLOOMFIELD LN	
WENDOVER AVE	*and*	RETFORD DR	DON'T INTERSECT
WILLOW CREEK WAY	*and*	CEDARBROOK DR / WHITE WILLOW DR	

Exhibit A

Figure 4

Sec. 58-349. One-way stop intersections.

ADIOS CT	*and*	ADIOS PASS
ADIOS PASS	*and*	W 146TH ST
ALSONG CT	*and*	W ADMIRAL WAY SOUTH DR
AMESBURY PL	*and*	MOONTOWN RD
AMESBURY PL	*and*	SADIE LN
AMESBURY PL	*and*	LA COSTA WAY
AMESBURY PL	*and*	WALCOTT DR
AMKEY CT	*and*	E AMKEY WAY
ASCOT HILLS DR S	*and*	ASCOT HILLS DR N
ASHFIELD DR	*and*	MOONTOWN RD
AUSTRIAN PINE WAY	*and*	FLAT ROCK DR
AUSTRIAN PINE WAY	*and*	E SR 32
AUSTRIAN PINE WAY	*and*	E 175TH ST
AUSTRIAN PINE WAY	*and*	E PINE RIDGE DR
AZALEA CT	*and*	GRASSY KNOLL DR
BEACON BLVD	*and*	BEACON WAY
BEACON BLVD	*and*	W 146TH ST
BEACON CT	*and*	BEACON BLVD
BEACON PARK DR	*and*	BEACON WAY
BEACON WAY	*and*	BEACON BLVD
BEECHWOOD DR	*and*	MAPLE LN
BIRDSEYE DR	*and*	E 169TH ST
BLACKBURN RD	*and*	US 31
BRIDLEWOOD DR	*and*	E 151ST ST
BROMLEY WAY	*and*	HADLEIGH CT / HADLEIGH PASS
BROMLEY WAY	*and*	W 161ST ST
BUENA VISTA DR	*and*	US 31
BURKET DR	*and*	BROOKSBURG DR
BUXTON DR	*and*	BUXTON CT
CADEN CT	*and*	SAWTOOTH OAK CIR
CAITLIN WAY	*and*	ASHFIELD DR
CAMILLA CT	*and*	W MAIN ST
CAPTIVA WAY	*and*	BOCA GRANDE CT
CAREY GLEN CT	*and*	CAREY RD
CAREY RD	*and*	E 169TH ST
CARTER CT	*and*	CAREY GLEN CT
CASEY RD	*and*	W SR 32
CHANCELLORS RIDGE WAY	*and*	CHANCELLORS CT
CHELTENHAM DR	*and*	BUXTON DR
CHELTENHAM DR	*and*	BOLTON CIR
CLARKS HILL WAY	*and*	CHANNELBURG BLVD
CLARKS HILL WAY	*and*	PARAGON LN
COLFAX LN	*and*	LAKEVILLE XING
COLLEGE AVE	*and*	S CHERRY ST

Exhibit A

Figure 4

Sec. 58-349. One-way stop intersections.

COMMERCIAL ST	*and*	W SR 32
COOL CREEK CIR	*and*	E 161ST ST
CORSICAN CIR	*and*	EMERALD PINES LN
COUNT FLEET CT	*and*	BALI HAI CT
COUNTRYSIDE BLVD	*and*	E 169TH ST
CREST POINT DR	*and*	CHALLENGER DR
CRISTIN WAY	*and*	BEACH CLUB DR
CRISTIN WAY	*and*	CAITLIN WAY
CRISTIN WAY	*and*	ASHFIELD DR
CURRY LN	*and*	BRIDLEWOOD DR
DAN PATCH CT	*and*	COUNT FLEET CT
DARTOWN RD	*and*	ALPHA DR

DAYLILY CT	*and*	CYPRIAN CIR
DECLARATION DR	*and*	BELVEDERE PL
DEERWOOD DR	*and*	E 146TH ST
DITCH RD	*and*	W SR 32
DITCH RD	*and*	W 169TH ST
DITCH RD	*and*	W 166TH ST
DITCH RD	*and*	BRIDGEPORT DR
DOWNSTREAM DR	*and*	CHANCELLORS RIDGE WAY
DUNEDIN CT	*and*	CAPTIVA WAY
E 156TH ST	*and*	WESTFIELD BLVD
E 156TH ST	*and*	W EVENING ROSE WAY
E 156TH ST	*and*	OVERMAN BLVD
E 156TH ST	*and*	E COLUMBINE LN
E 156TH ST	*and*	VIKING MEADOWS DR
E 171ST ST	*and*	FUTCH WAY
E 186TH ST	*and*	SHADY NOOK RD
E 186TH ST	*and*	MOONTOWN RD
E 196TH ST	*and*	TOMLINSON RD
E 203RD ST	*and*	GRASSY BRANCH RD
E 203RD ST	*and*	US 31
E ADMIRAL WAY SOUTH DR	*and*	ADIOS PASS
E CLEAR LAKE LN	*and*	BIRDSEYE DR
E EVENING ROSE WAY	*and*	BLUEFLAG CT
E EVENING ROSE WAY	*and*	W EVENING ROSE WAY
E GREYHOUND PASS	*and*	CORRAL CT
E GREYHOUND PASS	*and*	CYNTHIA CT
E GREYHOUND PASS	*and*	ASCOT HILLS DR N
E GREYHOUND PASS	*and*	CITATION RD
E GREYHOUND PASS	*and*	GOODTIME CT
E GREYHOUND PASS	*and*	COUNT FLEET CT
E GREYHOUND PASS	*and*	E 151ST ST

Exhibit A

Figure 4

Sec. 58-349. One-way stop intersections.

E LAREDO WAY NORTH DR	*and*	SULKY WAY
E LAREDO WAY SOUTH DR	*and*	LAREDO CT
E PARK ST	*and*	S CHERRY ST
E PINE RIDGE DR	*and*	NORWAY SPRUCE LN
E PINE RIDGE DR	*and*	AGATE LN
E QUAIL WOOD LN	*and*	E QUAIL RIDGE DR
E QUAIL WOOD LN	*and*	NORWAY SPRUCE LN
E ROWAN RUN	*and*	CORNFLOWER CT
E SENATOR WAY	*and*	ROMALONG CT
E SENATOR WAY	*and*	W SENATOR WAY
E WISTERIA WAY	*and*	E BLOOMFIELD LN
E WISTERIA WAY	*and*	WILDFLOWER LN
EAGLETOWN RD	*and*	W SR 32
EAGLETOWN RD	*and*	W 166TH ST
EAGLETOWN RD	*and*	WASHINGTON ST
EAGLETOWN RD	*and*	FERN DR
EARL PARK WAY	*and*	DUPONT CT / DUPONT LN
EARL PARK WAY	*and*	DUPONT LN / EARL PARK CT
EAST ST	*and*	E MAIN ST
EAST ST	*and*	BIRCH ST
EAST ST	*and*	CATHERINE DR
EAST ST	*and*	BEECHWOOD DR
EAST ST	*and*	E 186TH ST
EAST ST	*and*	E 191ST ST
ELKHORN DR	*and*	ELKHORN WAY
ELKHORN DR	*and*	MEGGS ST / ELKHORN CT
ELM ST	*and*	E SR 32
ELNORA LN	*and*	PLAINVILLE DR
EMERALD PINES LN	*and*	EMERALD GREEN CIR
EMERALD PINES LN	*and*	CORSICAN CIR
EMERALD PINES LN	*and*	EMERALD CT
EMERALD PINES LN	*and*	AUSTRIAN CT
EMMA CIR	*and*	AMESBURY PL
ENTERPRISE DR	*and*	DARTOWN RD
ETHAN ALLEN LN	*and*	E 196TH ST
FALCONS FIRE DR	*and*	SILVERHEELS DR
FALCONS FIRE DR	*and*	VIKING MEADOWS DR
FALLS CIR	*and*	BRIDGEWATER CLUB BLVD
FARR HILLS DR	*and*	E 161ST ST
FEATHERSTONE DR	*and*	BURGESS HILL PASS
FEATHERSTONE DR	*and*	ESHER COURT
FEATHERSTONE DR	*and*	HYTHE WAY
FERN DR	*and*	COMMERCIAL ST
FILLMORE WAY	*and*	ENGLISH GRN

Exhibit A

Figure 4

Sec. 58-349. One-way stop intersections.

FLOWING WATER WAY	*and*	BROOKHOLLOW DR
GATESHEAD DR	*and*	BUXTON DR
GATESHEAD DR	*and*	GATESHEAD CT
GATESHEAD DR	*and*	CHELTENHAM DR
GOLDEN HINDE WAY	*and*	ELKHORN DR
GRABILL DR	*and*	E CLEAR LAKE LN
GRANT ST	*and*	W SR 32
GRASSY BRANCH RD	*and*	GRANDVIEW WAY
GRASSY BRANCH RD	*and*	SR 38
GRASSY KNOLL DR	*and*	GRASSY BRANCH RD
GRASSY KNOLL DR	*and*	CROCUS CT
GRAY RD	*and*	E 151ST ST
GRAY RD	*and*	GOLF CLUB BLVD
GRAY RD	*and*	GUERIN WAY
GRAY RD	*and*	GOLDEN HINDE WAY
GREENSBORO DR	*and*	CARTHAGE CIR
GREYHOUND CT	*and*	E 151ST ST
HADDAM LN	*and*	GREENWICH DR
HADLEIGH PASS	*and*	W 161ST ST
HADLEIGH PASS	*and*	DURSLEY CT
HARBINGER CT	*and*	CHALLENGER DR
HARVEST DR	*and*	HARVEST CT
HARVEST DR	*and*	BARLEY CIR
HARVEST DR	*and*	FARMVIEW LN
HARVEST DR	*and*	W 146TH ST
HARVEST MEADOWS DR E	*and*	FIELDSTONE CT
HEATHCLIFF CT	*and*	DRUMMOND PL
HEATHCLIFF CT	*and*	FALKLAND PL
HIGHWOOD DR	*and*	CREEKWOOD DR
HILLCREST DR	*and*	E MAIN ST
HILLCREST DR	*and*	SR 32
HINSHAW WAY	*and*	CAREY RD
HORSESHOE DR	*and*	CURRY LN
HORSESHOE DR	*and*	BRIDLEWOOD LN
HOWDEN DR	*and*	HADLEIGH PASS
HYTHE WAY	*and*	BURGESS HILL PASS
HYTHE WAY	*and*	FEATHERSTONE DR
JOLIET RD	*and*	W JEFFERSON ST
JOSHUA CIR	*and*	CAREY RD
JUSTIN MORGAN DR	*and*	E 196TH ST
JUSTIN MORGAN DR	*and*	DAN PATCH LN
KELLER TER	*and*	ELYSE LN
KENNARD LN	*and*	GREENSBORO DR
KENNARD LN	*and*	DANIEL CT

Exhibit A

Figure 4

Sec. 58-349. One-way stop intersections.

KERRY CT	*and*	ADIOS PASS
KINGSBRIDGE BLVD	*and*	W 169TH ST
KINGSBRIDGE BLVD	*and*	KIMBERLY AVE
KIRKLIN DR	*and*	E CLEAR LAKE LN
KIRKLIN DR	*and*	GRABILL DR
KNIGHTON CT	*and*	BUXTON DR
LAKEVILLE XING	*and*	ORLAND OVLK
LAKEVILLE XING	*and*	COLFAX LN
LAKEVILLE XING	*and*	ENGLISH GRN
LAKEVILLE XING	*and*	COUNTRYSIDE BLVD
LAMGATE DR	*and*	GATESHEAD DR
LIBERTY BLVD	*and*	LIBERTY DR / PAWTUCKET DR
LIBERTY DR	*and*	BOWIE DR
LIBERTY DR	*and*	CLEARBROOK ST
LITTLE EAGLE CREEK AVE	*and*	W 156TH ST
LONG COVE BLVD	*and*	E 151ST ST
LUCAS DR	*and*	LUCAS CIR
MAIDSTONE AVE	*and*	KINGSBRIDGE BLVD
MANASOTA CT	*and*	GASPARILLA CT
MANASSAS DR	*and*	BAINBRIDGE CT / NEW HAVEN DR
MANASSAS DR	*and*	DECLARATION DR
MAPLE LN	*and*	BEECHWOOD DR
MAPLE PARK DR	*and*	EAST ST
MAPLE ST	*and*	JERSEY ST
MAPLE ST	*and*	W MAIN ST
MARENGO TRL	*and*	DANDBORN DR
MARENGO TRL	*and*	AMBIA CIR
MARENGO TRL	*and*	ETNA DR
MARIETTA CIR	*and*	BETHESDA CIR / DREXLER DR
MARKLEVILLE LN	*and*	COUNTRYSIDE BLVD
MARYPORT DR	*and*	HOWDEN DR
MARYPORT DR	*and*	CORBY CT
MARYPORT DR	*and*	HADLEIGH PASS
MATLOCK CIR	*and*	HADLEIGH CT
MCINTOSH LN	*and*	BEECHNUT DR
MEGGS ST	*and*	ELICIA CT
MERCURY CT	*and*	E LAREDO WAY NORTH DR
MERRIMAC DR	*and*	CHAMBERLAIN DR
MIDDLE DR	*and*	GASPARILLA CT
MIDDLE DR	*and*	CAPTIVA WAY
MILHOUSEN TRL	*and*	MARKLEVILLE LN
MONMOUTH DR	*and*	DORMONT DR
MONTCLAIR DR	*and*	ANNAPOLIS DR
MONTCLAIR DR	*and*	MONMOUTH DR

Exhibit A

Figure 4

Sec. 58-349. One-way stop intersections.

MONTGOMERY DR	*and*	ALEXANDRIA DR
MONTROSE LN	*and*	ALLEN CT
N UNION ST	*and*	CATHERINE DR
N UNION ST	*and*	PENN ST
N UNION ST	*and*	BEECHWOOD DR
N UNION ST	*and*	MAPLE PARK DR
N UNION ST	*and*	US 31
NAPOLEON CT	*and*	ENGLISH GRN
NEW HAVEN DR	*and*	LIBERTY DR
NEWBERRY LN	*and*	E CLEAR LAKE LN
NORTH ST	*and*	EAST ST
NORTH ST	*and*	N CHERRY ST
NYLA CT	*and*	CRISTIN WAY
OAK MANOR DR	*and*	CHALET CIR
OAK MANOR DR	*and*	DAYLILY CT
OAK MANOR DR	*and*	DIAMENTE DR
OAK PARK CIR	*and*	OAK PARK CT
OAK PARK CT	*and*	E 161ST ST
OAK RD	*and*	SILVER THORNE WAY
OAK RD	*and*	SILVER CT
OAK RD	*and*	OAK MANOR DR
OAK RD	*and*	EMERALD PINES LN
OAK RIDGE RD	*and*	GREENSBORO DR
OAK RIDGE RD	*and*	SOUTHPARK DR
OAK RIDGE RD	*and*	MAPLETON PL
OAK RIDGE RD	*and*	E SR 32
OAK RIDGE RD	*and*	E PINE RIDGE DR
OAK RIDGE RD	*and*	E QUAIL RIDGE DR
OAK RIDGE RD	*and*	SAPPHIRE DR
OAK RIDGE RD	*and*	FOX LN
OAK RIDGE RD	*and*	GREYHOUND CIR
OAK RIDGE RD	*and*	SUPER STAR DR
OAK RIDGE RD	*and*	APPOLO PKY
OAK RIDGE RD	*and*	CITATION RD
OLD VINES DR	*and*	DURMAST OAK DR
OLDE BRIAR LN	*and*	E GREYHOUND PASS
OLDENBURG CIR	*and*	OLDENBURG CIR
OLYMPUS BLVD	*and*	MATTERHORN DR / OLYMPUS CT
OLYMPUS BLVD	*and*	CRESTON CT
OLYMPUS BLVD	*and*	E 169TH ST
ORLAND OVLK	*and*	LAKEVILLE XING
OVERMAN BLVD	*and*	BUXTON DR
PALMYRA DR	*and*	HYMERA GRN
PALMYRA DR	*and*	MARENGO TRL

Exhibit A

Figure 4

Sec. 58-349. One-way stop intersections.

PALMYRA DR	*and*	PALMYRA GRN
PALOMAR DR	*and*	ANNABEL CT
PALOMAR DR	*and*	BIXBY DR
PARAGON LN	*and*	CLARKS HILL WAY
PARIED OAKS LN	*and*	CAREY RD
PARIED OAKS LN	*and*	DURMAST OAK DR
PARK 31 DR	*and*	W MAIN ST
PARKHURST DR	*and*	W 146TH ST
PARKWAY CIR	*and*	W PARK ST
PAWTUCKET DR	*and*	SMITHFIELD DR
PAWTUCKET DR	*and*	LEWISTON DR
PAWTUCKET DR	*and*	DITCH RD
PAWTUCKET DR	*and*	CLEARBROOK ST
PAWTUCKET DR	*and*	DREXLER DR
PEACHAVEN PL	*and*	BURGESS HILL PASS
PEARSON DR	*and*	LA COSTA WAY
PEARSON DR	*and*	AMESBURY PL
PENN ST	*and*	EAST ST
PENN ST	*and*	N CHERRY ST
PETERSFIELD LN	*and*	WENDOVER AVE
PIEDMONT DR	*and*	MONTGOMERY DR
PIEDMONT DR	*and*	CLEARBROOK ST
PINE WOOD LN	*and*	E PINE RIDGE DR
PINE WOOD LN	*and*	FLAT ROCK DR
PLAINVILLE DR	*and*	CHANNELBURG BLVD / DANDBORN DR
PLAINVILLE DR	*and*	ELNORA LN
PLAINVILLE DR	*and*	PALMYRA DR
POPLAR ST	*and*	W PARK ST
POTOMAC CT	*and*	KILBURN CT
PRINCETON LN	*and*	HAMPTON RD
PUNTLEDGE DR	*and*	CREST POINT DR
PUNTLEDGE DR	*and*	E 169TH ST
PUNTLEDGE DR	*and*	ELDRED CT
PUNTLEDGE DR	*and*	GOLDEN HINDE WAY
RACHEL LN	*and*	KOURTNEY PL
RACHEL LN	*and*	MADELINE LN
RADFORD CT	*and*	BUXTON DR
RANIER CIR	*and*	MATTERHORN DR
REDBUD CT	*and*	GRASSY KNOLL DR

Exhibit A

Figure 4

Sec. 58-349. One-way stop intersections.

REDHILL RD	*and*	BURGESS HILL PASS
RICHTERS BLVD	*and*	PALMYRA DR
RICHTERS BLVD	*and*	E 161ST ST
RIDDELL LN	*and*	BROOKHOLLOW DR
RIDGEBROOK DR	*and*	DOWNSTREAM DR
RIDGEBROOK DR	*and*	GLEN WAY / GLEN CT
RIDGEBROOK DR	*and*	MORRIS MANOR CT
RIDGEWOOD AVE	*and*	MONTROSE LN
RIVER BIRCH RD	*and*	W EVENING ROSE WAY
RIVER BIRCH RD	*and*	BEECHNUT DR
RIVER BIRCH RD	*and*	BLACKBERRY CT
RIVER BIRCH RD	*and*	MCINTOSH LN
ROANOKE DR	*and*	BELVEDERE PL
ROANOKE DR	*and*	DECLARATION DR
ROLLING CT	*and*	FARR HILLS DR
ROMALONG LN	*and*	ROMALONG CT
ROOSEVELT ST	*and*	S CHERRY ST
ROSECLAIR DR	*and*	BIXBY DR
ROSECLAIR DR	*and*	FRANCIS CT
ROSEMOSS XING	*and*	OVERMAN BLVD
ROSEMOSS XING	*and*	E COLUMBINE LN
ROSEMOSS XING	*and*	CYCLAMEN CHASE
RUSHMORE DR	*and*	PHEASANT RUN
RUTHERFORD DR	*and*	MONTCLAIR DR
S GURLEY ST	*and*	E MAIN ST
S UNION ST	*and*	WOODSIDE DR
S UNION ST	*and*	JERSEY ST
S UNION ST	*and*	W PARK ST
S UNION ST	*and*	BALDWIN CT
S UNION ST	*and*	ROOSEVELT ST
S UNION ST	*and*	COLLEGE AVE
S UNION ST	*and*	EMERALD PINES LN
S UNION ST	*and*	SOUTHRIDGE LN
S WALNUT ST	*and*	COLLEGE AVE
SADDLEHORN CT	*and*	SADDLEHORN DR
SADDLEHORN DR	*and*	CAREY RD
SADDLEHORN DR	*and*	BRIDLEWOOD DR / BRIDLEWOOD CIR

Exhibit A

Figure 4

Sec. 58-349. One-way stop intersections.

SANIBEL CIR	*and*	PERIWINKLE CT
SANIBEL CIR	*and*	WESTFIELD RD
SANIBEL CIR	*and*	BRADENTON CT
SANIBEL CIR	*and*	LA COSTA WAY
SANIBEL CIR	*and*	CAPTIVA WAY
SAPPHIRE DR	*and*	W 146TH ST
SAPPHIRE DR	*and*	RAYMOND LN
SAVANNAH LN	*and*	EAST ST
SCHWEITZER DR	*and*	GOLDEN HINDE WAY
SCHWEITZER DR	*and*	MEGGS ST
SENATOR WAY	*and*	ABBEDALE CT
SENECA CIR	*and*	NASHUA CIR / TROY DR
SETTERS RD	*and*	E 151ST ST
SETTERS RD	*and*	ALVERDO LN
SETTERS RD	*and*	AYERS LN
SETTERS RD	*and*	BRASSEUR LN
SHADOW LAKES DR E	*and*	BEACON PARK DR
SHADOW LAKES DR E	*and*	ROSEMILL DR
SHADOW LAKES DR E	*and*	W 146TH ST
SHADOW LAKES DR N	*and*	BEACON PARK DR
SHADOW LAKES DR W	*and*	ROSEMILL DR
SHADOW LAKES DR W	*and*	W 146TH ST
SHADY NOOK RD	*and*	E 191ST ST
SHADY NOOK RD	*and*	WESTFIELD RD
SHADY NOOK RD	*and*	AMESBURY PL
SHADY NOOK RD	*and*	SANIBEL CIR
SHAELYNN CT	*and*	GRANDVIEW WAY
SHALE RD	*and*	E QUAIL RIDGE DR
SHELBORNE RD	*and*	LITTLE EAGLE CREEK AVE
SHORT TER	*and*	SETTERS RD
SHORT TER	*and*	ELYSE LN
SHOWER CT	*and*	W ADMIRAL WAY SOUTH DR
SILVER LAKES DR	*and*	SAVANNAH LN
SILVER THORNE WAY	*and*	MAE CIR
SILVER THORNE WAY	*and*	COPPER TREE WAY (South)
SLEEPY HOLLOW CT	*and*	SLEEPY HOLLOW DR
SLEEPY HOLLOW DR	*and*	EAST ST

Exhibit A

Figure 4

Sec. 58-349. One-way stop intersections.

SMITHFIELD DR	*and*	DORMONT DR
SMITHFIELD DR	*and*	PAWTUCKET DR
SMITHFIELD DR	*and*	LEWISTON DR
SOLITUDE CT	*and*	DOWNSTREAM DR
SOMERVILLE DR	*and*	ANNABEL CT
SOMERVILLE DR	*and*	DITCH RD
SONHATSETT DR	*and*	LUCAS DR
SONHATSETT DR	*and*	AMBERWOOD CT
SONHATSETT DR	*and*	SILVER LAKES DR
SOUTH ST	*and*	S UNION ST
SOUTH ST	*and*	S WALNUT ST
SOUTH ST	*and*	S CHERRY ST
SOUTH ST	*and*	RUSHMORE DR
SOUTHALL DR	*and*	BRIGG CT
SOUTHPARK DR	*and*	E 169TH ST
SPRING LAKE DR	*and*	FILLMORE WAY
SPRING LAKE DR	*and*	ENGLISH GRN
SPRING MILL RD	*and*	REDHILL RD
SPRING MILL RD	*and*	SPRING LAKE DR
SPRING MILL RD	*and*	WENDOVER AVE
SPRING MILL RD	*and*	W GREYHOUND PASS
SPRING MILL RD	*and*	RICHLAND WAY
SPRING MILL RD	*and*	BEECHNUT DR
SPRING MILL RD	*and*	COUNTRYSIDE BLVD
SPRING MILL RD	*and*	ZEPHYR WAY
SPRINGMEADOW LN	*and*	MEADOWCREEK DR
SPRINGMEADOW LN	*and*	CAREY RD
SPRUCE LN	*and*	E SR 32
STAFFORD DR	*and*	LYNTON WAY
STAFFORD DR	*and*	REDHILL RD
STARGRASS DR	*and*	STARGRASS LN / WOODSAGE CT
STARGRASS LN	*and*	ROCKROSE CT
STARGRASS LN	*and*	W EVENING ROSE WAY
STARS PRIDE CT	*and*	E GREYHOUND PASS
STERLING BLUFF CT	*and*	BRIDGEWATER CLUB BLVD
SULKY WAY	*and*	W SENATOR WAY
SULKY WAY	*and*	E LAREDO WAY SOUTH DR

Exhibit A

Figure 4

Sec. 58-349. One-way stop intersections.

SUN PARK DR	*and*	E SR 32
SUNDEW CIR	*and*	E EVENING ROSE WAY
SUNDIAL CT	*and*	BEACH CLUB DR
SUNDIAL CT	*and*	DELRAY CT
SUNDIAL CT	*and*	SANIBEL CIR
SUPER STAR DR	*and*	SUPER STAR CT
SUPER STAR DR	*and*	FOX LN
SUSAN CT	*and*	E GREYHOUND PASS
SYCAMORE ST	*and*	EAST ST
TARPON BAY DR	*and*	CAPTIVA WAY
TARPON BAY DR	*and*	SHADY NOOK RD
TILBURY WAY	*and*	HENDON CT
TILBURY WAY	*and*	LICHFIELD LN
TILBURY WAY	*and*	SWINTON WAY
TILBURY WAY	*and*	BURNTWOOD WAY
TILLER CT	*and*	E 175TH ST
TIMBERBROOK RUN	*and*	AMBERLEAF TRL
TIMBERBROOK RUN	*and*	E MAIN ST
TOMLINSON RD	*and*	BOKEELIA BND
TORREY CT	*and*	CORSICAN CIR
TOWNE RD	*and*	LITTLE EAGLE CREEK AVE
TOWNE RD	*and*	W 161ST ST
TRESCOTT DR	*and*	MONTCLAIR DR
TRESCOTT DR	*and*	SOMERVILLE DR
TRIBUTARY CT	*and*	BROOKHOLLOW DR
TRILLIUM CT	*and*	GRASSY KNOLL DR
TROY DR	*and*	LIBERTY DR
TROY LN	*and*	E CLEAR LAKE LN
TROY LN	*and*	NEWBERRY LN
TROY LN	*and*	E QUAIL WOOD LN
USEPPA CT	*and*	CAPTIVA WAY
VALDOSTA PL	*and*	BOWIE DR
VALDOSTA PL	*and*	SMITHFIELD DR
VALLEYVIEW DR	*and*	E GREYHOUND PASS
VERNON PL	*and*	GRABILL DR
VERNON PL	*and*	E QUAIL RIDGE DR
VIBURNUM RUN	*and*	CYCLAMEN CHASE

Exhibit A

Figure 4

Sec. 58-349. One-way stop intersections.

VIKING LAIR RD	*and*	E 161ST ST
VIKING LAIR RD	*and*	LAIR CT
VIKING LAIR RD	*and*	SILVERHEELS DR
VIKING LAIR RD	*and*	VIKING COMMANDER WAY
VIKING MEADOWS DR	*and*	VIKING COMMANDER WAY
VIKING MEADOWS DR	*and*	VIKING LAIR RD
VIKING MEADOWS DR	*and*	BRIGHT BEAM CT
VILLAGE PARK EAST DR	*and*	E 146TH ST
VILLAGE PARK NORTH DR	*and*	CAREY RD
VILLAGE PARK NORTH DR	*and*	VILLAGE PARK EAST DR
W 151ST ST	*and*	DITCH RD
W 151ST ST	*and*	SHELBORNE RD
W 156TH ST	*and*	DECLARATION DR
W 156TH ST	*and*	TOWNE RD
W 156TH ST	*and*	W EVENING ROSE WAY
W 156TH ST	*and*	CLEARBROOK ST
W 156TH ST	*and*	ZEPHYR WAY
W 159TH ST	*and*	TOWNE RD
W 171ST ST	*and*	BURNTWOOD WAY
W 171ST ST	*and*	DITCH RD
W 171ST ST	*and*	W 169TH ST
W GREYHOUND PASS	*and*	DERBY CT
W JEFFERSON ST	*and*	GRANT ST
W LAREDO WAY SOUTH DR	*and*	LAREDO CT
W MAY APPLE CIR	*and*	W COLUMBINE LN
W PARK ST	*and*	MAPLE ST
W PINE RIDGE DR	*and*	AGATE LN
W QUAIL WOOD LN	*and*	W PINE RIDGE DR
W ROMALONG CT	*and*	ROMALONG CT
W SENATOR WAY	*and*	ABBEDALE CT
W SENATOR WAY	*and*	ADMIRAL WAY NORTH DR
W SR 32	*and*	CENTENNIAL RD
W SR 32	*and*	MULE BARN RD
WANATAH CIR	*and*	WANATAH TRL
WANATAH TRL	*and*	BROOKSBURG DR
WANATAH TRL	*and*	CLARKS HILL WAY / SALIMONIA LN
WANATAH TRL	*and*	SALIMONIA LN

Exhibit A

Figure 4

Sec. 58-349. One-way stop intersections.

WANATAH TRL	*and*	BURKET DR / BURKET CT
WARNER TRL	*and*	FRANCIS CT
WARNER TRL	*and*	HALIFAX CT / RICHLAND WAY
WARNER TRL	*and*	HAMPTON RD
WARNER TRL	*and*	W 146TH ST
WARNER TRL	*and*	JONATHAN DR
WARNER TRL	*and*	MERRIMAC DR
WARNER TRL	*and*	SHETLAND CT
WARRINGTON AVE	*and*	KINGSBRIDGE BLVD
WASHINGTON ST	*and*	W JEFFERSON ST
WASHINGTON ST	*and*	LITTLE EAGLE CREEK AVE
WASHINGTON ST	*and*	W SR 32
WATERTOWN DR	*and*	ALAMEDA PL
WATERTOWN DR	*and*	DECLARATION DR
WENDOVER AVE	*and*	TILBURY WAY
WENTZ DR	*and*	KELLER TER / SHORT TER
WENTZ DR	*and*	SETTERS RD
WESTFIELD BLVD	*and*	US 31
WESTFIELD PARK RD	*and*	E 169TH ST
WESTFIELD PARK RD	*and*	E SR 32
WESTFIELD PARK RD	*and*	KENDALL CT
WESTLEA DR	*and*	NEWBY CT
WESTLEA DR	*and*	HIGHWOOD DR
WESTLEA DR	*and*	CREEKWOOD DR
WETHERINGTON DR	*and*	DRUMMOND PL
WETHERINGTON DR	*and*	SNOWDON DR
WETHERINGTON DR	*and*	ABBOTSFORD DR
WHEATFIELD LN	*and*	BARLEY CIR
WHEATFIELD LN	*and*	WHEATFIELD CT
WHEELER RD	*and*	E 181ST ST
WHEELER RD	*and*	E SR 32
WHITE WILLOW DR	*and*	LUCAS DR
WHITE WILLOW DR	*and*	ROLLINGWOOD CIR
WHITE WILLOW DR	*and*	MILLWOOD CIR
WHITEBARK CT	*and*	CORSICAN CIR
WHITNEY RD	*and*	GRAY RD
WHITNEY RD	*and*	EVEREST DR / MATTERHORN DR

Exhibit A

Figure 4

Sec. 58-349. One-way stop intersections.

WILDFLOWER CT	*and*	E ROWAN RUN
WILDFLOWER LN	*and*	E BLOOMFIELD LN
WILDFLOWER LN	*and*	ROSEMOSS XING
WILDFLOWER LN	*and*	E ROWAN RUN
WILLIAMSON LN	*and*	WHITNEY RD
WILLIAMSON LN	*and*	MCKINLEY CT
WILLIAMSON LN	*and*	EVEREST DR
WILLOW CREEK WAY	*and*	E MAIN ST
WIND SKIP CIR	*and*	DEER WALK TRCE
WINDMILL CIR	*and*	HORSESHOE DR
WINDMILL DR	*and*	SADDLEHORN DR
WINDMILL DR	*and*	CURRY LN
WINDMILL DR	*and*	HORSESHOE DR
WINDWOOD CIR	*and*	GRANDVIEW WAY
WINSLOW DR	*and*	NEWBERRY LN
WINSLOW DR	*and*	TROY LN
WOLCOTT CT	*and*	MONTCLAIR DR
WOOD HOLLOW CT	*and*	TIMBERBROOK RUN
WOODCREST CT	*and*	CHANCELLORS RIDGE WAY
WOODSTREAM CT	*and*	HARVEST MEADOWS DR W
WORTH CT	*and*	RAYMOND LN
WORTH CT	*and*	VICTORY CT
YEOMAN WAY	*and*	GREENSBORO DR
YEOMAN WAY	*and*	DANIEL CT
YEOMAN WAY	*and*	JAYSON CIR
ZACHARY LN	*and*	LA COSTA WAY
ZACHARY LN	*and*	PEARSON DR
ZEPHYR WAY	*and*	JET STREAM BLVD

Exhibit A

Figure 5

Sec. 58-350. One-way streets.

Round-a-bout 151st Street & Carey Road		
151st Street E Bound	Carey Road	North
151st Street W Bound	Carey Road	South
Carey Road N	151st Street	East
Carey Road S	151st Street	West
Round-a-bout 151st Street & Cool Creek Park Road		
151st Street E Bound	Cool Creek Park Road	North
151st Street W Bound	Cool Creek Park Road	South
Cool Creek Park Road N	151st Street	East
Cool Creek Park Road S	151st Street	West
Round-a-bout 151st Street & Market Center Drive		
151st Street E	Market Center Drive	North
151st Street W	Market Center Drive	South
Market Center Drive N	151st Street	East
Market Center Drive S	151st Street	West
Round-a-bouts - Bridgewater Club Subdivision		
Pete Dye Blvd/Long Cove View Blvd		
Pete Dye Blvd E	Long Cove View Blvd	South
Long Cove View Blvd N	Long Cove View Blvd	East
Long Cove View Blvd S	Pete Dye Blvd	West
Market Center Dr./Guerin Way		
Market Center Dr	Guerin Way	South
Guerin Way	Market Center Dr	East
Market Center Dr	Guerin Way	North
Round-a-bout - Brookside Subdivision		
Spillwater Way	Brookhollow Dr	North
Slippery Rock Ct	Brookhollow Dr	South
Brookhollow Dr N	Spillwater Way	East
Brookhollow Dr S	Slippery Rock CT	West
Round-a-bouts - Centennial Subdivision		
Somersville Dr./Declaration Dr.		
Somersville Dr. E	Somersville Dr.	North
Somersville Dr. W	Declaration Dr.	South
Declaration Dr. S	Somersville Dr.	West
Parkhurst Dr./Palomar Dr./Bixby Dr.		
Bixby Dr.	Parkhurst Dr	North
Palomar Dr W	Parkhurst Dr	South
Parkhurst Dr. N	Bixby Dr.	East
Parkhurst Dr. S	Palomar Dr.	West

Exhibit A

Figure 5

Sec. 58-350. One-way streets.

Round-a-bouts - Centennial Subdivision Cont.		
	Bridgeport Dr./Declaration Dr.	
Bridgeport Dr. E	Declaration Dr.	North
Bridgeport Dr. W	Declaration Dr.	South
Declaration Dr. N	Bridgeport Dr.	East
Declaration Dr. S	Bridgeport Dr.	West
Round-a-bouts - Centennial Subdivision Cont.		
	Pawtucket Dr/Bowie Dr.	
Pawtucket Dr E	Bowie Dr.	North
Pawtucket Dr W	Bowie Dr.	South
Bowie Dr. N	Pawtucket Dr.	East
Bowie Dr. S	Pawtucket Dr.	West
New Haven Dr/ Piedmont Dr./BainBridge Ct/StockBridge Dr		
Piedmont Dr. E	New Haven Dr	North
Stockbridge Dr. W	Bainbridge Ct.	South
Bainbridge Ct. N	Piedmont Dr. E	East
New Haven Dr. S	Stockbridge Dr. W	West
	Piedmont Dr./Alexandria Dr.	
Piedmont Dr. E	Alexandria Dr N	North
Piedmont Dr. W	Alexandria Dr S	South
Alexandria Dr N	Piedmont Dr. E	East
Alexandria Dr S	Piedmont Dr. W	West
Round-a-bouts - Maple Village Subdivision Cont.		
	Pawtucket Dr/Bowie Dr.	
Kingsbridge Blvd	Burntwood Way	South
Burntwood Way	Kingsbridge Blvd	West

Exhibit A

Figure 5.1

Sec. 58-350.1 One-way alleys.

Alley name	***Location of one-way area***	***Flow of traffic***
Elm Alley	Penn St. to Vine Alley	South
Oak Alley	North Union St. to Cherry St.	East
Vine Alley	Cherry St to N Union Street	West
Mulberry Alley	SR 32 to Penn St.	North
Rose Alley	Maple St. to Popular St.	East
West Alley	SR 32. to Jersey St	South

Exhibit A

Figure 6

Sec. 58-351. Automatic signals.

Street Name		***Location of Signal***	**Maintained By:**
146th ST	at	Greyhound Pass	HCHD
146th ST	at	Carey RD	HCHD
146th ST	at	Cool Creek Commons	HCHD
146th ST	at	Western Way	HCHD
146th ST	at	Oak Ridge Road	HCHD
146th ST	at	Gray Road	HCHD
147th ST	at	Greyhound Pass	LOCAL
Greyhound Pass	at	Marsh Grocery Store	LOCAL
Greyhound Pass	at	U.S. 31	INDOT
Greyhound Pass	at	Greyhound Court	LOCAL
Greyhound Pass	at	Western Way	LOCAL
Greyhound Pass	at	Cool Creek Park RD	LOCAL
State Road 32	at	Union ST	INDOT
State Road 32	at	Gunther Blvd.	INDOT
State Road 32	at	Grassey Branch RD / Carey RD	INDOT
State Road 32	at	Spring Mill Road	INDOT
State Road 32	at	Gray/Moontown Road	INDOT
Thatcher LN	at	151st ST	LOCAL
U.S. 31	at	151st ST	INDOT
U.S. 31	at	161st ST	INDOT
U.S. 31	at	169th ST / David Brown DR	INDOT
U.S. 31	at	State Road 32	INDOT
U.S. 31	at	181st ST (Hoover ST)	INDOT
146st ST	at	Spring Mill Road	HCHD
146th ST	at	Greyhound Pass	HCHD
161st ST	at	Spring Mill Road	LOCAL

Exhibit A

Figure 7

Sec. 58-352. Yield signs.

CHEYENNE CIR	*and*	RUSHMORE DR	*Yield*
EAGLEWOOD CT	*and*	DEERWOOD DR	*Yield*
FERNWOOD DR	*and*	DEERWOOD DR	*Yield*
JOSHUA CIR	*and*	BILLITER CT	*Yield*
LOCKWOOD DR	*and*	FERNWOOD DR	*Yield*
LOCKWOOD DR	*and*	DEERWOOD DR	*Yield*
MERRIMAC DR	*and*	HENDERSON CT	*Yield*
MERRIMAC DR	*and*	MELBOURNE CT	*Yield*
PACER CT	*and*	ABBEDALE CT	*Yield*
PHEASANT RUN	*and*	BUFFALO CIR	*Yield*
RICHLAND WAY	*and*	HUNTER CT / MAGGIE CT	*Yield*
SENATOR WAY	*and*	FOX CT	*Yield*
SHINE CT	*and*	ELYSE LN	*Yield*
SPILLWATER WAY	*and*	CHANCELLORS RIDGE WAY	*Yield*
STRALEY CT	*and*	BRASSEUR LN	*Yield*
TOURMALINE DR	*and*	ADDISON CT	*Yield*
TROTTER CT	*and*	ABBEDALE CT	*Yield*
UPDIKE CIR	*and*	KELLER TER	*Yield*
VALLEYVIEW DR	*and*	VALLEY CT	*Yield*
E GREYHOUND PASS	*and*	E 151ST ST	*1 Way Stop and Yield*
CAREY RD	*and*	E 151ST ST	4 Way Yield @ Round-A-Bout
DECLARATION DR	*and*	BRIDGEPORT DR	4 Way Yield @ Round-A-Bout
PARKHURST DR	*and*	PALOMAR DR / BIXBY DR	4 Way Yield @ Round-A-Bout
PAWTUCKET DR	*and*	BOWIE DR	4 Way Yield @ Round-A-Bout
PIEDMONT DR	*and*	ALEXANDRIA DR	4 Way Yield @ Round-A-Bout
SLIPPERY ROCK CT	*and*	BROOKHOLLOW DR / SPILLWATER WAY	4 Way Yield @ Round-A-Bout
STOCKBRIDGE DR	*and*	NEW HAVEN DR / PIEDMONT DR	4 Way Yield @ Round-A-Bout
KINGSBRIDGE BLVD	*and*	BURNTWOOD WAY	3 Way Yield @ Round-A-Bout
LYNTON WAY	*and*	BURGESS HILL PASS	3 Way Yield @ Round-A-Bout
MARKET CENTER DR	*and*	E 151ST ST	3 Way Yield @ Round-A-Bout
MARKET CENTER DR	*and*	GUERIN WAY	3 Way Yield @ Round-A-Bout
PETE DYE BLVD	*and*	LONG COVE BLVD	3 Way Yield @ Round-A-Bout
SOMERVILLE DR	*and*	DECLARATION DR	3 Way Yield @ Round-A-Bout

Exhibit A

Figure 8

Sec. 58-353. Speed limits.

Street Name (Prefix)	*Speed (MPH)*
147TH ST (E)	30
151ST ST (E)	30
151ST ST (W)	30
156TH ST (E)	30 East Of US 31
156TH ST (E)	40 West Of US 31 To Oak Ridge RD
156TH ST (E)	50 From Oak Ridge RD West To Towne RD
156TH ST (W)	50 From Oak Ridge RD West To Towne RD
159TH ST (W)	35
161ST ST (E)	35 From US31 (W) To Westfield BLVD
161ST ST (E)	40 From Westfield BLVD To Gray RD
161ST ST (W)	20 School Zone At Shamrock Springs Elem.
161ST ST (W)	40 From US 31 To Towne RD
166TH ST (W)	45
169TH ST (E)	30
169TH ST (W)	30
169TH ST (W)	20 School Zone St Maria Goretti
171ST ST (E)	30
171ST ST (W)	20 School Zone At Maple Glen Elem.
171ST ST (W)	30
175TH ST (E)	30
181ST ST (E)	30
186TH ST (E)	45
191ST ST (E)	30 West Of Tomlinson RD To East ST
191ST ST (E)	45 West Of Tomlinson RD
191ST ST (E)	45 In City East Of Shady Nook To Moontown
196TH ST (E)	30
203RD ST (E)	45
ABBEDALE CT	25
ABBOTSFORD DR	25
ADDISON CT	20
ADIOS CT	25
ADIOS PASS	25
ADMIRAL WAY NORTH DR	25
ADMIRAL WAY SOUTH DR (E)	25
ADMIRAL WAY SOUTH DR (W)	25
AGATE LN	20
ALAMEDA PL	25
ALEXANDRIA CT	25
ALEXANDRIA DR	25
ALLEN CT	25
ALPHA DR	20
ALSONG CT	25
ALVERDO LN	20
AMBERLEAF TRL	20
AMBERWOOD CT	20
AMBIA CIR	20

Exhibit A

Figure 8

Sec. 58-353. Speed limits.

AMESBURY PL	25
AMKEY CT	25
AMKEY WAY (E)	25
ANNABEL CT	25
ANNAPOLIS DR	25
APPOLO PKY	25
ASCOT HILLS DR	20 North Of Greyhound Pass
ASCOT HILLS DR	25 South Of Greyhound Pass
ASHFIELD DR	20
ATHENS PL	25
AUSTRIAN CT	20
AUSTRIAN PINE WAY	20 From Pine Ridge DR To 175th ST
AUSTRIAN PINE WAY	30 From 175th ST To State RD 32
AYERS LN	20
AZALEA CT	20
BAINBRIDGE CT	25
BALDWIN CT	20
BALI HAI CT	25
BARLEY CIR	20
BEACH CLUB DR	20
BEACON BLVD	20
BEACON CT	20
BEACON PARK DR	20
BEACON WAY	20
BEECHNUT DR	25
BEECHWOOD DR	20
BELLE FORCH CT	25
BELVEDERE PL	25
BETHESDA CIR	25
BILLITER CT	15
BIRCH ST	20
BIRDSEYE DR	30
BIXBY DR	25
BLACKBERRY CT	25
BLACKBURN RD	20
BLOOMFIELD CT	25
BLOOMFIELD LN (E)	25
BLUEFLAG CT	25
BOCA GRANDE CT	20
BOKEELIA BND	20
BOLTON CIR	20
BOWIE DR	25
BRADENTON CT	20
BRASSEUR LN	20
BRIDGEPORT DR	25
BRIDGEWATER CLUB BLVD	25
BRIDLEWOOD CIR	20

Exhibit A

Figure 8

Sec. 58-353. Speed limits.

BRIDLEWOOD DR	20
BRIDLEWOOD LN	20
BRIGG CT	25
BRIGHT BEAM CT	20
BROMLEY WAY	20
BROOKHOLLOW DR	25
BROOKSBURG DR	20
BUENA VISTA DR	25
BUFFALO CIR	20
BURGESS HILL PASS	20
BURKET CT	20
BURKET DR	20
BURNTWOOD WAY	25
BUXTON CT	20
BUXTON DR	20
CADEN CT	20
CAITLIN WAY	20
CAMILLA CT	20
CAPTIVA WAY	20
CAREY GLEN CT	20
CAREY RD	20 School Zone At Carey Ridge Elem.
CAREY RD	40
CARTER CT	20
CARTHAGE CIR	20
CASEY RD	45
CATHERINE DR	20
CEDARBROOK DR	20
CENTENNIAL RD	45
CHALET CIR	20
CHALLENGER DR	20
CHAMBERLAIN DR	25
CHANCELLORS CT	20
CHANCELLORS RIDGE WAY	20
CHANNELBURG BLVD	20
CHELTENHAM DR	20
CHERRY ST (N)	20
CHERRY ST (S)	20
CHERRYWOOD CT	20
CHEYENNE CIR	20
CITATION CT	25
CITATION RD	25
CLARKS HILL WAY	20
CLEAR LAKE CT (W)	20
CLEAR LAKE LN (E)	20
CLEAR LAKE LN (W)	20
CLEARBROOK ST	25
COLFAX LN	20

Exhibit A

Figure 8

Sec. 58-353. Speed limits.

COLLEGE AVE	20
COLUMBINE LN (E)	25
COLUMBINE LN (W)	25
COMMERCE DR	20
COMMERCIAL ST	20
COOL CREEK CIR	20
COOL CREEK PARK RD	30
COPPER TREE WAY	20
CORBY CT	20
CORNFLOWER CT	25
CORRAL CT	25
CORSICAN CIR	20
COUNT FLEET CT	25
COUNTRY PLACE	20
COUNTRYSIDE BLVD	30
CREEKWOOD DR	20
CREST POINT DR	20
CRESTON CT	25
CRISTIN WAY	20
CROCUS CT	20
CROSS CREEK CIR	20
CURRY LN	20
CYCLAMEN CHASE	25
CYNTHIA CT	25
CYPRIAN CIR	20
DAN PATCH CT	25
DAN PATCH LN	20
DANDBORN DR	20
DANDBORN GRN	20
DANIEL CT	20
DARTOWN RD	30
DAVID BROWN DR	30
DAYLILY CT	20
DEBBIE CT	20
DECLARATION DR	25
DEER WALK TRCE	20
DEERWOOD DR	20
DELRAY CT	20
DERBY CT	25
DIAMENT DR	20
DITCH RD	20 School Zone At Maple Glen Elem.
DITCH RD	50
DORMONT DR	25
DOWNSTREAM DR	20
DREXLER DR	25
DRUMMOND PL	25
DUNEDIN CT	20

Exhibit A

Figure 8

Sec. 58-353. Speed limits.

DUPONT CT	20
DUPONT LN	20
DURMAST OAK DR	20
DURSLEY CT	20
EAGLETOWN RD	25 In Eagletown North To Bridge (description change only)
EAGLETOWN RD	45 North Of The Bridge North Of SR 32 (description change only)
EAGLETOWN RD	45 From 166th ST To State RD 32
EAGLEWOOD CT	20
EARL PARK CT	20
EARL PARK WAY	20
EAST ST	30
ELDRED CT	20
ELICIA CT	20
ELKHORN CT	20
ELKHORN DR	20
ELKHORN WAY	20
ELM ST	20
ELNORA LN	20
ELYSE LN	20
EMERALD CT	20
EMERALD GREEN CIR	20
EMERALD PINES LN	20
EMMA CIR	25
ENGLISH GRN	20
ENTERPRISE DR	20
ERICA LN	20
ESHER CT	20
ETHAN ALLEN LN	20
ETNA DR	20
ETNA GRN	20
EVENING ROSE WAY (E)	25
EVENING ROSE WAY (W)	25
EVEREST DR	25
FALKLAND PL	25
FALLS CIR	15
FALCONS FIRE DR	20
FARMVIEW CT	20
FARMVIEW LN	20
FARR HILLS DR	25
FEATHERSTONE DR	20
FERN DR	20
FERNWOOD DR	20
FIELDGRASS RUN	25
FIELDSTONE CT	20
FILLMORE WAY	20

Exhibit A

Figure 8

Sec. 58-353. Speed limits.

FLAT ROCK DR	20
FLOWING WATER WAY	20
FOX CT	25
FOX LN	25
FRANCIS CT	25
FUTCH WAY	25
GASPARILLA CT	20
GATESHEAD CT	20
GATESHEAD DR	20
GLEN CT	20
GLEN WAY	20
GLENDALE CT	20
GOLDEN HINDE WAY	20
GOLF CLUB BLVD	25
GOODTIME CT	25
GRABILL DR	20
GRANDVIEW WAY	20
GRANT ST	30
GRASSY BRANCH RD	20 School Zone At Washington Woods Elem.
GRASSY BRANCH RD	30
GRASSY BRANCH RD	45 In City South Of SR 38 To 196th ST
GRASSY KNOLL DR	20
GRAY RD	20 School Zone At St Theodore Guerin HS
GRAY RD	40
GREENSBORO DR	20
GREENWICH DR	25
GREYHOUND CIR	30
GREYHOUND CT	30
GREYHOUND PASS (E)	25 From Corral CT To Greyhound Pass (W)
GREYHOUND PASS (E)	30 From 146th ST To Corral CT
GREYHOUND PASS (W)	25 From Greyhound Pass (E) To Spring Mill RD
GUERIN WAY	25
GUNTHER BLVD	25
GURLEY ST (S)	20
HADDAM LN	25
HADLEIGH CT	20
HADLEIGH PASS	20
HALIFAX CT	25
HAMPTON RD	25
HARBINGER CT	20
HARVEST CT	20
HARVEST DR	20
HARVEST MEADOWS DR	20
HAWKS WAY	20
HEATH CIR	25
HEATHCLIFF CT	25
HELSTON AVE	25

Exhibit A

Figure 8

Sec. 58-353. Speed limits.

HENDERSON CT	25
HENDON CT	25
HIGHWOOD DR	20
HILLCREST DR	20
HINSHAW WAY	25
HOLLY OAK DR	20
HOOVER ST (E)	30
HOOVER ST (W)	20 School Zone At Westfield High School
HORSESHOE DR	20
HOWDEN DR	20
HUNTER CT	25
HYMERA GRN	20
HYTHE WAY	20
INEZ SETTERS LN	20
JADEN DR	25
JAYSON CIR	20
JEFFERSON ST (W)	30
JERSEY ST	20
JET STREAM BLVD	25
JOLIET RD	35 From SR 32 North To Posting Of 45
JOLIET RD	45 From Posting North To City Limit
JONATHAN DR	25
JOSHUA CIR	15
JUSTIN MORGAN DR	20
KELLER TER	20
KENDALL CT	30
KENNARD LN	20
KERRY CT	25
KILBURN CT	25
KIMBERLY AVE	25
KINGS POINT CT	25
KINGSBRIDGE BLVD	25
KIRKLIN DR	20
KNIGHTON CT	20
KOURTNEY PL	20
LA COSTA WAY	25
LAIR CT	20
LAKEVILLE XING	20
LAMGATE DR	20
LAREDO CT	25
LAREDO WAY NORTH DR (E)	25
LAREDO WAY SOUTH DR (E)	25
LAREDO WAY SOUTH DR (W)	25
LEWISTON DR	25
LIBERTY BLVD	25
LIBERTY DR	25
LICHFIELD LN	25

Exhibit A

Figure 8

Sec. 58-353. Speed limits.

LINN CT	25
LITTLE EAGLE CREEK AVE	35
LOCKWOOD DR	20
LONG COVE BLVD	25
LUCAS CIR	20
LUCAS DR	20
LYNTON WAY	20
MADELINE LN	20
MADISON ST (W)	30
MAE CIR	20
MAGGIE CT	25
MAIDSTONE AVE	25
MANASOTA CT	20
MANASSAS DR	25
MAPLE LN	20
MAPLE PARK DR	20
MAPLE ST	20
MAPLETON PL	20
MARENGO TRL	20
MARIETTA CIR	25
MARKET CENTER DR	25
MARKLEVILLE LN	20
MARYPORT DR	20
MATLOCK CIR	20
MATTERHORN DR	25
MAY APPLE CIR (W)	25
MCINTOSH LN	25
MCKINLEY CT	25
MEADOWCREEK DR	20
MEGGS ST	20
MELBOURNE CT	25
MERCURY CT	25
MERRIMAC DR	25
MIA DR	20
MIDDLE DR	20
MILHOUSEN TRL	20
MILL ST	20
MILLER WAY	20
MILLWOOD CIR	20
MONMOUTH DR	25
MONTCLAIR DR	25
MONTGOMERY DR	25
MONTROSE LN	25
MOONTOWN RD	45
MORLEY CT	20
MORLEY LN	20
MORRIS MANOR CT	20

Exhibit A

Figure 8

Sec. 58-353. Speed limits.

MULE BARN RD	40
NAPOLEON CT	20
NASHUA CIR	25
NEW HAVEN DR	25
NEWBERRY LN	20
NEWBY CT	20
NEWPORT DR	25
NORTH ST	20
NORWAY SPRUCE LN	20
NYLA CT	20
OAK MANOR DR	20
OAK PARK CIR	15
OAK PARK CT	15
OAK RD	20 147th ST To 151st ST
OAK RD	30 151st ST To South/171st ST
OAK RIDGE RD	20 School Zone At Oak Ridge Elem.
OAK RIDGE RD	40 161st ST To 169th ST
OAK RIDGE RD	40 146th ST To 161st ST
OAK RIDGE RD	40 169th ST To SR 32
OLD VINES DR	20
OLDE BRIAR LN	20
OLDENBURG CIR	20
OLYMPUS BLVD	25
OLYMPUS CT	25
ONWARD DR	20
ORLAND OVLK	20
OVERMAN BLVD	20
PACER CT	25
PAIRED OAKS LN	20
PALMYRA DR	20
PALMYRA GRN	20
PALOMAR DR	25
PARAGON LN	20
PARK 31 DR	20
PARK ST (E)	20
PARK ST (W)	30 US 31 To Union ST
PARK ST (W)	20 US 31 To Elm ST
PARKHURST DR	25
PARKWAY CIR	20
PAWTUCKET DR	25
PEACHAVEN PL	20
PEARSON DR	25
PENN ST	20
PERIWINKLE CT	20
PETE DYE BLVD	25
PETERSFIELD LN	25

Exhibit A

Figure 8

Sec. 58-353. Speed limits.

PHEASANT RUN	20
PIEDMONT DR	25
PINE RIDGE DR (E)	20
PINE RIDGE DR (W)	20
PINE WOOD LN	20
PLAINVILLE DR	20
POPLAR ST	20
POTOMAC CT	25
PRINCETON LN	25
PUNTLEDGE DR	20
QUAIL RIDGE DR (E)	20
QUAIL WOOD LN (E)	20
QUAIL WOOD LN (W)	20
QUINCY PL	25
RACHEL LN	20
RADFORD CT	20
RANIER CIR	25
RAYMOND LN	25
REDBUD CT	20
REDHILL RD	20
RETFORD DR	25
RICHLAND WAY	25
RICHTERS BLVD	20
RIDDELL LN	15
RIDGEBROOK DR	20
RIDGEWOOD AVE	25
RIVER BIRCH RD	25
RIVERSTONE CT	20
ROANOKE DR	25
ROCKROSE CT	25
ROLLING CT	25
ROLLINGWOOD CIR	20
ROMALONG CT (W)	25
ROMALONG CT	25
ROMALONG LN	25
ROMAN CT	25
ROOSEVELT ST	20
ROSECLAIR DR	25
ROSEMILL DR	20
ROSEMOSS XING	25
ROWAN CT (W)	25
ROWAN RUN (E)	25
ROWAN RUN (W)	25
RUSHMORE DR	20
RUTHERFORD DR	25

Exhibit A

Figure 8

Sec. 58-353. Speed limits.

SADDLEHORN CT	20
SADDLEHORN DR	20
SADIE LN	25
SALIMONIA LN	20
SANIBEL CIR	20
SAPPHIRE DR	25
SAVANNAH LN	20
SAWTOOTH OAK CIR	20
SCHWEITZER DR	20
SENATOR WAY (E)	25
SENATOR WAY (W)	25
SENATOR WAY	25
SENECA CIR	25
SETTERS RD	20
SHADOAN WAY	25
SHADOW LAKES DR	20
SHADY NOOK RD	40 From SR32 to 186th Street
SHAELYNN CT	20
SHALE RD	20
SHELBORNE RD	45
SHERRY CT	25
SHETLAND CT	25
SHINE CT	20
SHOREWAY DR	25
SHORT TER	20
SHOWER CT	25
SILVER CT	20
SILVERHEELS DR	20
SILVER LAKES DR	20
SILVER THORNE WAY	20
SILVERHEELS DR	20
SLEEPY HOLLOW CT	20
SLEEPY HOLLOW DR	20
SLIPPERY ROCK CT	15
SMITHFIELD DR	25
SNOWDON DR	25
SOLITUDE CT	20
SOMERVILLE DR	25
SONHATSETT DR	20
SOUTH ST	30
SOUTHALL DR	25
SOUTHPARK DR	30
SOUTHRIDGE CT	20
SOUTHRIDGE LN	20
SPILLWATER WAY	15

Exhibit A

Figure 8

Sec. 58-353. Speed limits.

SPRING LAKE DR	20
SPRING MILL RD	20 School Zone St Maria Goretti
SPRING MILL RD	45 In City Limits North Of SR 32
SPRING MILL RD	45 161st ST To SR 32
SPRING MILL RD	45 146th ST To 161st ST
SPRINGMEADOW LN	20
SPRUCE LN	15
STAFFORD DR	20
STARGRASS DR	25
STARGRASS LN	25
STARS PRIDE CT	25
STATE ROAD 32	25 School Zone Westfield Int/Mid Schools
STATE ROAD 32	30 Westfield Park RD To Gurley ST
STATE ROAD 32	40 Gurley ST To Shady Nook RD
STATE ROAD 32	40 In Eagletown
STATE ROAD 32	40 Spring Mill RD To Westfield Park RD
STATE ROAD 32	45 County Line RD To Mule Barn RD
STATE ROAD 32	50 Eagletown To Spring Mill RD
STATE ROAD 32	50 Shady Nook RD To The East City Limit
STATE ROAD 32	55 Mule Barn RD To Eagletown
STATE ROAD 38	55
STERLING BLUFF CT	20
STOCKBRIDGE DR	25
STORY CT	25
STRALEY CT	20
SULKY WAY	25
SUN PARK DR	20
SUNDEW CIR	25
SUNDIAL CT	20
SUPER STAR CT	25
SUPER STAR DR	25
SUSAN CT	25
SWINTON WAY	25
SYCAMORE ST	20
TANSEY XING (W)	25
TARPON BAY DR	20
THATCHER LN	20
TILBURY WAY	25
TILLER CT	20
TIMBERBROOK RUN	20
TOMLINSON RD	20 School Zone At Monon Trail Elem.
TOMLINSON RD	35
TORREY CT	20
TOURMALINE DR	20
TOWNE RD	45

Exhibit A

Figure 8

Sec. 58-353. Speed limits.

TRESCOTT DR	25
TRIBUTARY CT	15
TRILLIUM CT	20
TROTTER CT	25

Exhibit A

Figure 9

Sec. 58-354. Restricted parking zones.

Street	*Location of Restricted Parking Zone*	*Side of Street*	*Restrictions*
Hoover ST	Between U.S. 31 to N. Union ST	North and South Sides	24 Hours
Oak RD	From Greyhound Pass to Silver Thorn Way	East and West Sides	24 Hours
Saddlehorn DR	Between Saddlehorn CT to Carey RD	West Side	24 Hours
State Road 32	See figures 9a, 9b, 9c, 9d		See figures 9a, 9b, 9c, 9d
Union St (Westfield BLVD)	Between bridge and railroad crossing	East Side	24 Hours
Union St (Westfield BLVD)	In front of the Dance Studio	East Side	24 Hours
Union St (Westfield BLVD)	Between Park ST and South ST	East Side	24 Hours
Union St (Westfield BLVD)	Between Penn ST and Hoover ST	East Side	24 Hours
Vine Alley	20 feet from Union ST	North Side	24 Hours
Walnut ST	Between State Road 32 to Penn ST	East Side	See figures 9a, 9b, 9c, 9d
Ridgewood AVE	Between Montrose LN and end	South and North	24 Hours
Deerwalk	Freedom Trail Park Entrance	North and South Sides	24 Hours
Adios Pass	Adios Pass Lift Station	West Side	24 Hours
Warner Trail	Merrimac subdivision entrance on pavement between grass covered medians, 300 feet north of intersection with 146th ST	Middle of Medians	24 Hours
161st St.	Along Shamrock Springs Elementary	North & South Sides	24 Hours
Greyhound Pass	390 feet East and West of the C/L of the Monon Trail	North and South Sides	Sunrise to Sunset
Corral Court	350 feet South of the C/L of Greyhound Pass	East and West Sides	Sunrise to Sunset
South Union	Bridge over Cool Creek Tributary (AKA - Anna Kendall Drain)	East Sides (North bound)	24 Hours
Hythe Way	From Burgess Hill Pass to Featherstone Drive	South Side	24 Hours
Featherstone Drive	From Hythe Way to Burgess Hill Pass	North Side	24 Hours
Esher Court	Between Featherstone Drive and end	West Side	24 Hours

Exhibit A

Figure 9

Sec. 58-354. Restricted parking zones.

Wendover Avenue	From Tilbury Way to Petersfield Lane	North Side	24 Hours
Mayfield Drive	From Somerville Drive to 170 feet north of the intersection	East and West Sides	24 Hours
Mayfield Drive	From 170 feet North of the intersection of Somerville Drive to the end	East Side	24 Hours
Mayfield Court	From the end to the end	South Side	24 Hours
Falcons Fire Drive	From Silverheels Drive to Viking Meadows Drive	West Side	24 Hours
East Street	From Birch Street to Deer Walk Trace	East Side	24 Hours
Tilbury Way	From Burntwood Way to Redford Drive	East Side	24 Hours
Swinton Way	From Tilbury Way to end	South Side	24 Hours
Hendon Court	From Tilbury Way to end	South Side	24 Hours
Retford Drive	From Tilbury Way to end	South Side	24 Hours

Exhibit A Continued

Sec. 58-355. Parking restrictions on SR 32.

Figure 9a

NOTICE OF OFFICIAL ACTION

OF

INDIANA DEPARTMENT OF TRANSPORTATION

WHEREAS, under and by virtue of the Statutes of the State of Indiana relative to traffic regulation, the Indiana Department of Transportation has the authority and the duty to adopt and promulgate regulations in the interest of the safety and convenience of the traveling public using the highways, including streets in cities and towns, under the control of said Department, be it known that the following traffic regulation is hereby adopted:

Parking restrictions shall be established on SR 32 in Westfield, Hamilton County as follows:

(1) *No parking anytime* shall be established on the south side of SR 32 from a point 55 feet west of the west edgeline of Mill Street to a point 93 feet west of the west edgeline of Mill Street, a distance of approximately 38 feet.

(2) *No parking anytime* shall be established on the south side of SR 32 from a point 190 feet east of the east edgeline of Mill Street to a point 210 feet east of the east edgeline of Mill Street, a distance of approximately 20 feet.

(3) *No parking anytime* shall be established on the north side of SR 32 from a point 210 feet east of the east edgeline of Union Street to a point 235 feet east of the east edgeline of Union Street, a distance of approximately 25 feet.

(4) *No parking anytime* shall be established on the south side of SR 32 from a point 145 feet east of the east edgeline of Walnut Street to a point 165 feet east of the east edgeline of Walnut Street, a distance of approximately 20 feet.

Exhibit A Continued

Figure 9b

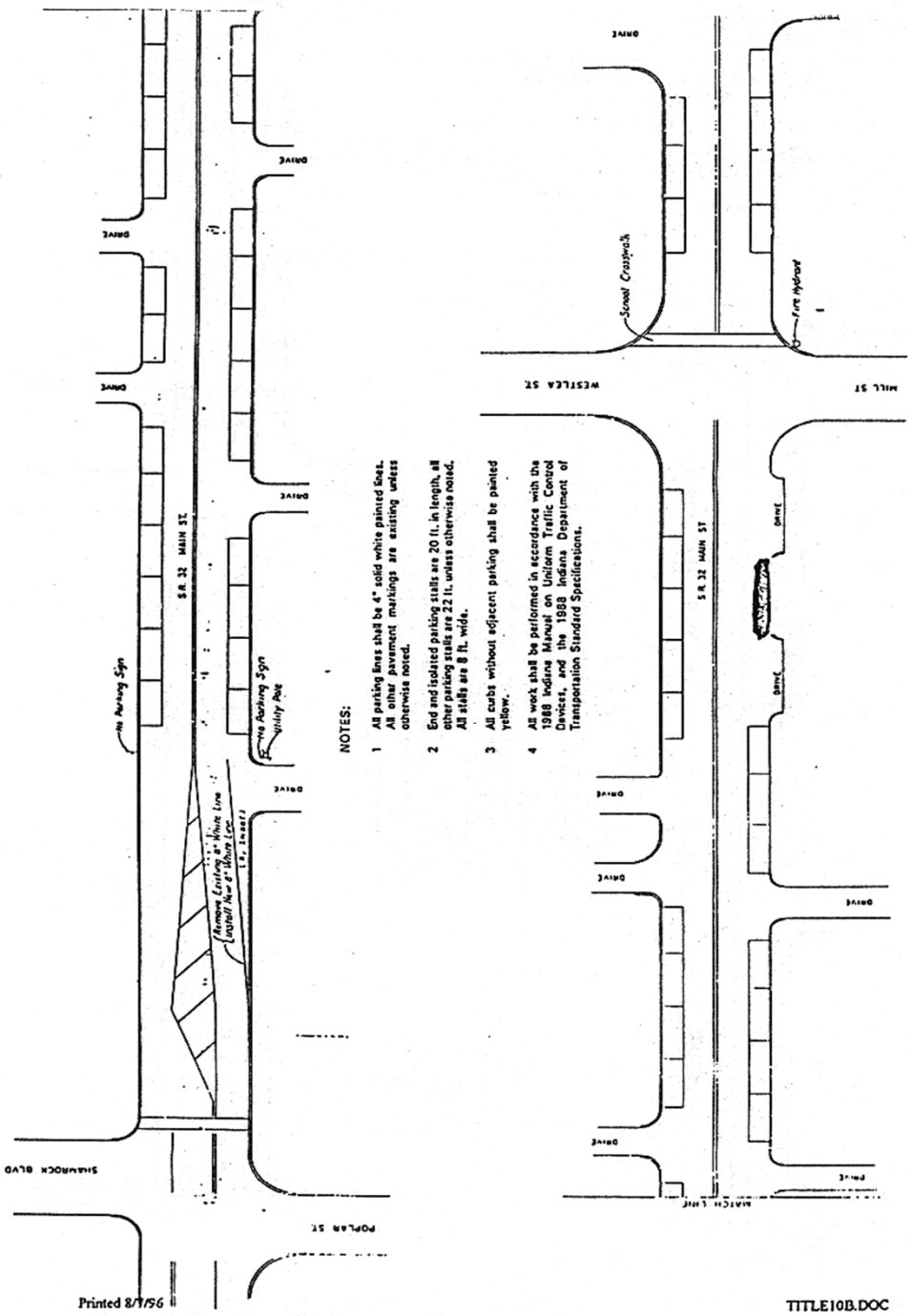

Exhibit A Continued

Figure 9c

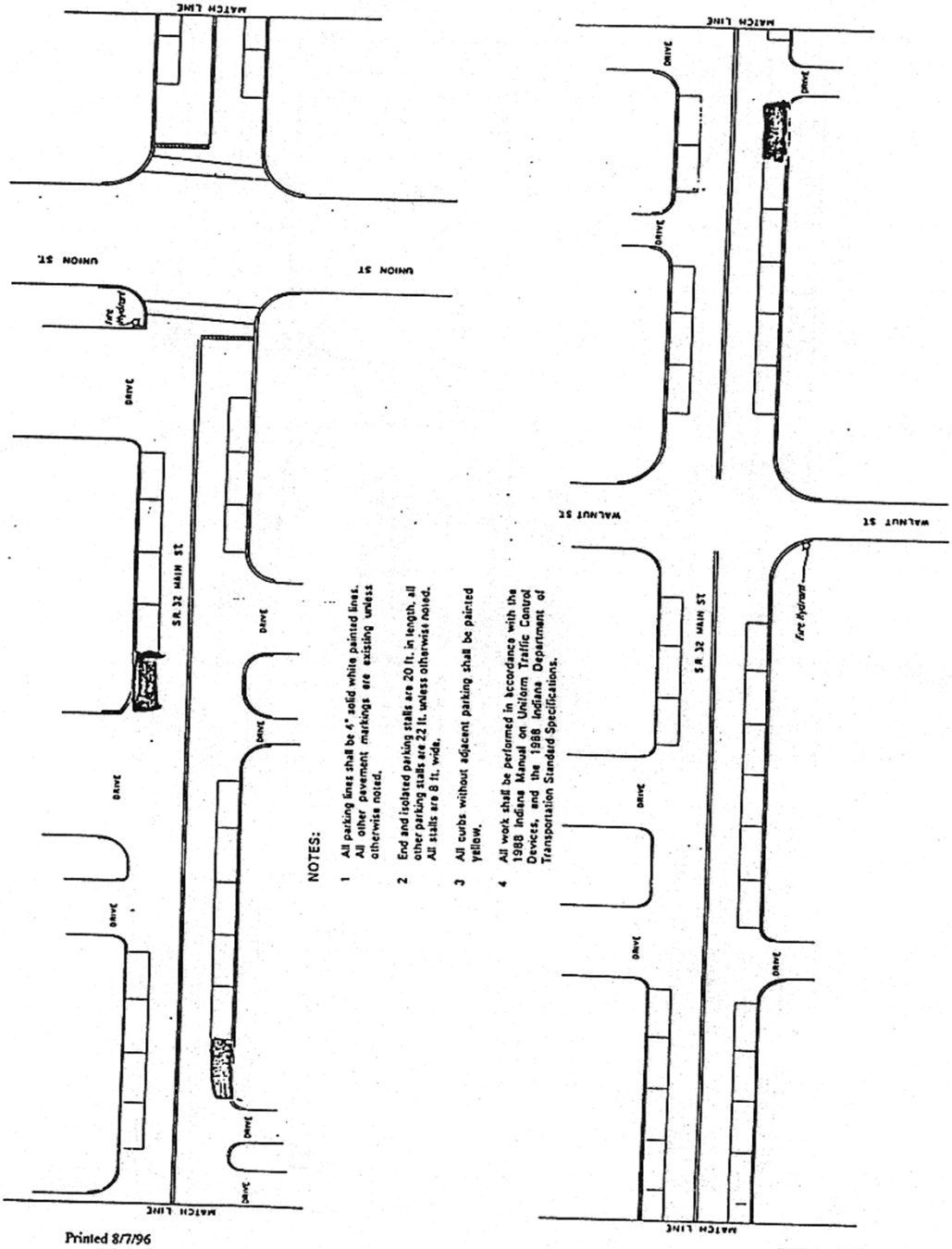

Printed 8/7/96

TITLE10B.DOC

Exhibit A Continued

Figure 9d

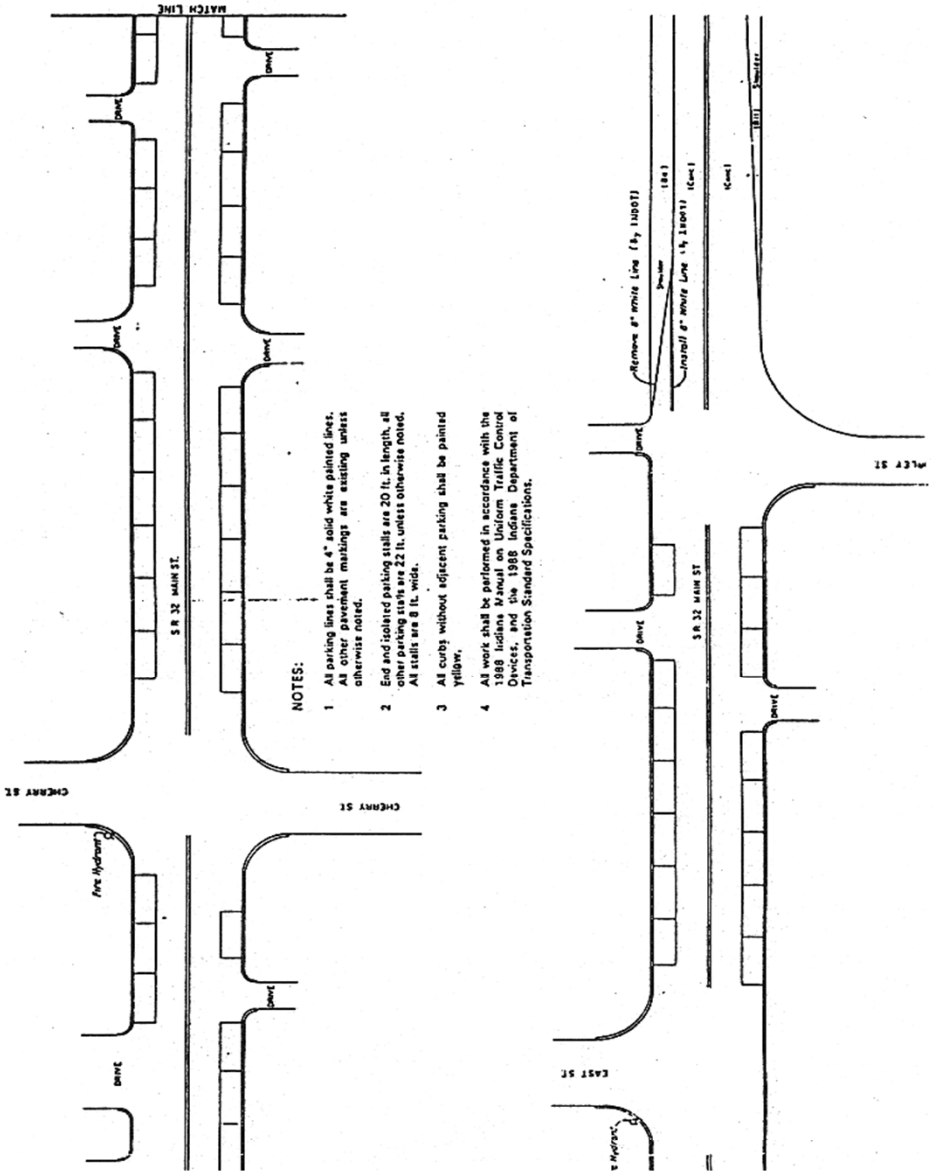

"EXHIBIT E"

Figure 9E

Sec. 58-354.0 Parking Zones Restrictions (SR 32)

NOTICE OF OFFICIAL ACTION
OF
INDIANA DEPARTMENT OF TRANSPORTATION

FOR OFFICIAL ACTION

FORM T-74
Page 1 of 1

DATE: August 13, 2007

ROUTE: SR 32

CITY OR COUNTY: Westfield
Hamilton County

FILE #: 07-022-E

TO: WESTFIELD TOWN COUNCIL

The Indiana Department of Transportation proposes to make certain traffic improvements on SR 32 in Hamilton County.

In order to facilitate the movements of traffic over the route and conform with standards set up by the Indiana Department of Transportation, the following traffic controls must be established as determined by proper engineering investigation.

It is agreed by the undersigned on behalf of the Town that the following controls are satisfactory.

CONTROLS TO BE ESTABLISHED

Parking shall be controlled on SR 32 in the town of Westfield, Hamilton County as follows:

"No Parking 2 AM to 6 AM" shall be established on the north and south side of SR 32 for marked parking spaces between the east corners of Mill Street (Westlea Drive) on SR 32 to the west corners of Cherry Street on SR 32, a distance of approximately 2,150 feet.

"Two Hour Parking," notwithstanding the foregoing parking restricting, two hour parking shall be established on the north and south side of SR 32 for marked parking spaces between the east corners of Mill Street (Westlea Drive) on SR 32 to the west corners of Cherry Street on SR 32, from the hours of 6 AM to 2 AM, a distance of approximately 2,150 feet.

DATE August 17, 2007

SIGNED [signature]

TITLE President

TOWN Westfield

State Form 22498R

Page 1 of 1

T-74: 07-022-E

Figure 9E - Continued

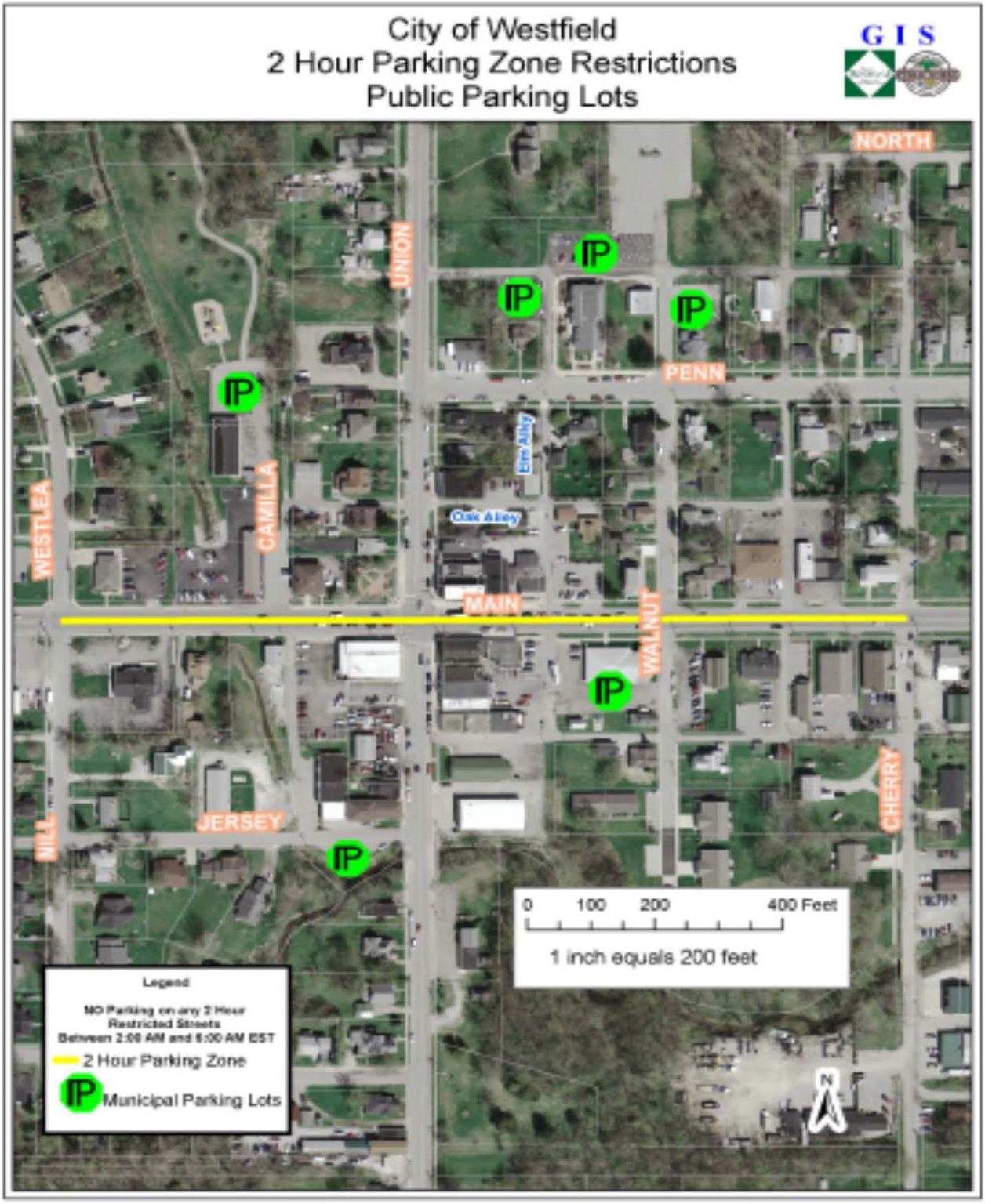

Figure 9E - 1

Sec. 58-354.1 Parking Zones Restrictions (See Exhibit 9E - 2)

Two (2) Hour Parking Zones Restrictions - Mon. - Sat.
- No Parking Mon. - Sun. (2 am to 6 am)

Street	***Location of Restricted Parking Zone***	***Side of Street***	***Property Address Block Zones***
State Road 32	Between Mill ST and Cherry ST	North & South Side	100 Block of W Main ST & 100 & 200 Blocks of E Main ST
Union ST (Westfield BLVD)	Between SR 32 to Jersey ST	East & West Side	100 Block of S Union ST
Walnut ST	Between SR 32 to Oak Alley	East & West Side	No Prop. Zone Address for Alley
Jersey Street	Jersey ST Parking Lot	South Side	100 - 130 Jersey ST
Union ST (Westfield BLVD)	Between SR 32 to Penn ST	East & West Side	100 Block of N Union ST
Penn ST	Union ST (Westfield BLVD) to Elm Alley	South Side	100 - 120 Penn ST
Union ST (Westfield BLVD)	Between SR 32 to Penn ST	East & West Side	100 Block of N Union ST
Penn ST	Union ST (Westfield BLVD) to Elm Alley	South Side	100 - 120 Penn ST

Figure 9E - 2

Sec. 58-354.2 Parking Zones Restrictions Map

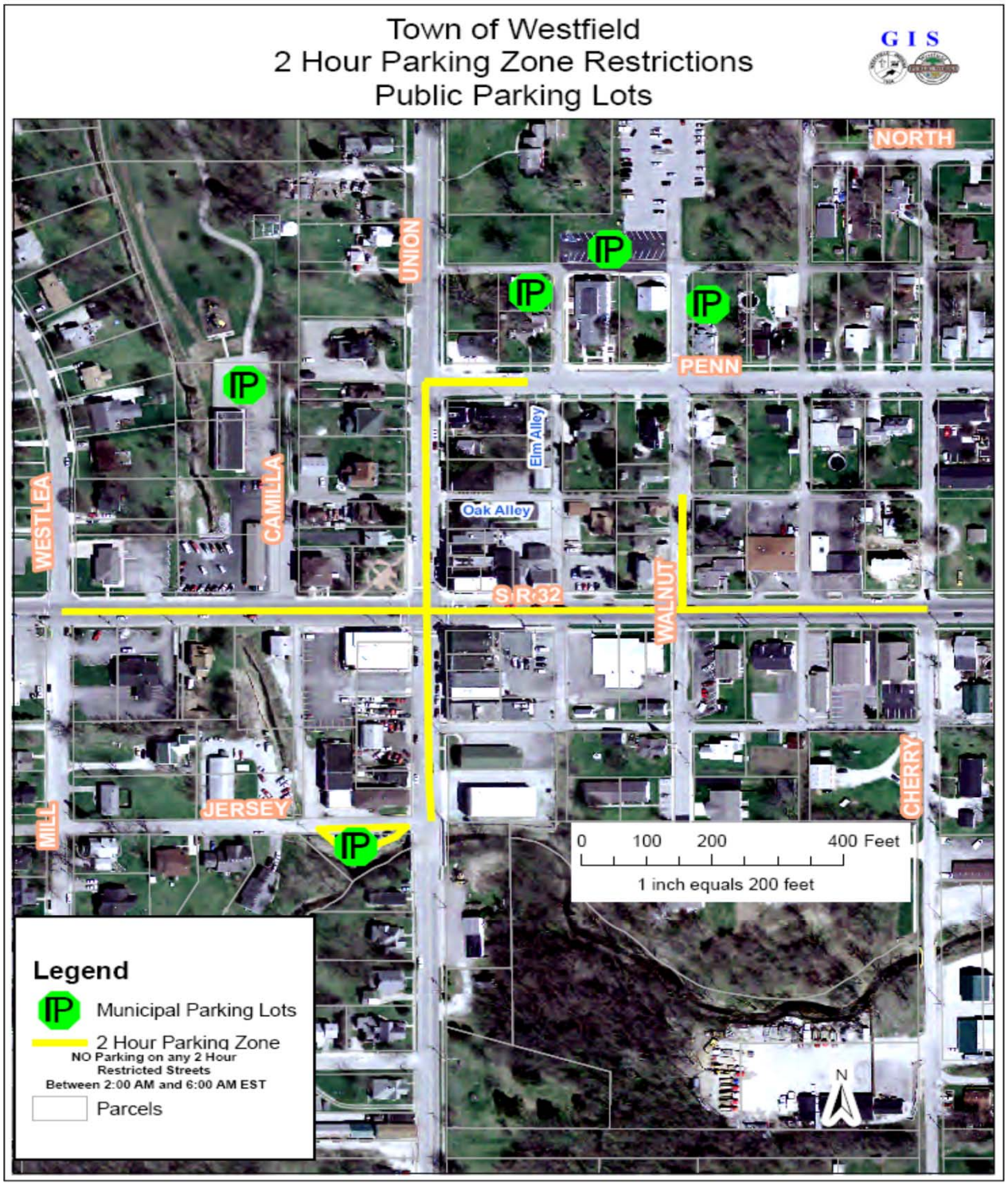

Figure 9E - 3

Sec. 58-354.3 Parking Zones Restrictions Penalties

Penalties for 2 Hour Parking Restriction Zones

A. Each violator of the restrictions and provisions of this traffic offense shall pay a fine and penalty to the City of Westfield, in the sum of ten dollars ($10), if paid within seven (7) days of the date of the time of issuance of the traffic offense. Additional late fees shall be assessed based upon the following fine schedule:

1. Unpaid between eight and fourteen (8-14) days of the date of issuance: Twenty dollars ($20)

2. Unpaid between fifteen and twenty-one (15-21) days of the date of issuance: Forty dollars ($40)

3. Unpaid between twenty-two and twenty-eight (22-28) days of the date of issuance: Sixty dollars ($60)

4. Unpaid between twenty-nine and thirty-five (29-35) days of the date of issuance: Eighty dollars ($80)

5. Unpaid after thirty-six (36) days of the date of issuance: One Hundred dollars ($100)

B. Any Vehicle having three (3) UNPAID parking violations in excess of sixty (60) days after the date of issuance that is found in a Parking Zone Restriction Area is subject to being restrained by having a wheel boot installed by employees of the City of Westfield, until such time as all outstanding fines and fees are paid in full. In addition, there will be a twenty-five dollar ($25) fee for the removal of wheel boot. It is the discretion of the Chief of Police to have motorcycles and/or any other vehicles towed to safe storage in lieu of using the wheel boot. Said vehicle will be released only after payment of all fines and fees are paid and full, and any costs incurred by the city for the towing of the vehicle.

C. Any attempt to evade this ordinance by a motorist by moving their vehicle from one parking restriction zone parking spot to another parking restriction zone parking spot will be deemed in violation of this ordinance.

D. In the event that such a fine has not been paid within ninety (90) days of the date of the issuance the violator may be docketed in the Hamilton County Courts and prosecuted as a Class C infraction. In such event, the violator shall be obligated to pay any costs imposed by reason of the docking with the Hamilton County Courts in addition to the fines prescribed herein.

Exhibit A

Figure 10

Sec. 58-356. Alleys.

Alley name	*Alley location*
Amber Alley	Between Park St. and SR 32
Clover Alley	Between North Union St. & East St.
East Alley	Betwenn SR 32 and Clover Alley
Elm Alley	Penn St. to Vine Alley
Mulberry Alley	Between Vine Alley and North St.
Oak Alley	Between Camilla Ct. and North Union.
Oak Alley	Between Norht Union and Cherry St.
Rose Alley	Between Maple St. and Popular St.
Tulip Alley	Between Maple St. and Popular St.
Vine Alley	Cherry St to N Union Street
West Alley	Between Jersey St. and SR 32
Unnamed Alley in Centennial	West of Lockport DR
Unnamed Alley in Centennial	East of Portland DR
Unnamed Alley in Centennial (East)	North of Middlebury DR
Unnamed Alley in Centennial (West)	North of Middlebury DR
Unnamed Alley in Centennial (East)	South of Middlebury DR
Unnamed Alley in Centennial (West)	South of Middlebury DR
Unnamed Alley in Centennial (West)	North of Bucksport LN
Unnamed Alley in Centennial	West of Crofton PL
Unnamed Alley in Centennial	North of Charlotte PL
Unnamed Alley in Centennial	North of Leesburg PL
Unnamed Alley in Centennial	North of Rockport PL
Unnamed Alley in Centennial (East)	North of Bucksport LN

Exhibit A

Figure 11

Sec. 58-357. Four-way stop intersections in alleys.

Rose Alley	at	Amber Alley

Exhibit A

Figure 12

Sec. 58-358. Three-way stop intersections in alleys.

Mulberry Alley	at	Oak Alley
Elm Alley	at	Oak Alley
Unnamed Alley (off of Middlebury DR)	at	Middlebury DR

Exhibit A

Figure 13

Sec. 58-359. Two-way intersections in alleys.

Amber Alley	at	Jersey ST
Clover Alley	at	Cherry ST
East Alley	at	Penn ST
Elm Alley	at	Penn ST
Mulberry Alley	at	Penn ST
Mulberry Alley	at	State Road 32
Oak Alley	at	N. Union ST
Oak Alley	at	Walnut ST
West Alley (Camilla CT)	at	State Road 32
Unnamed Alley (off of Middlebury DR)	at	Middlebury DR

Exhibit A

Figure 14

Sec. 58-359. One-way stop intersections in alleys.

Amber Alley	at	Park ST
Amber Alley	at	State Road 32
Clover Alley	at	N. Union ST
Clover Alley	at	East ST
East Alley	at	State Road 32
Elm Alley	at	State Road 32
Oak Alley	at	Cherry ST
Rose Alley	at	Maple ST
Rose Alley	at	Popular ST
Tulip Alley	at	Maple ST
Tulip Alley	at	Popular ST
Vine Alley	at	Westfield BLVD
West Alley	at	Jersey ST
West Alley	at	SR 32
(2) Unnamed Alleys (off Greenville DR)	at	Greenville DR
(2) Unnamed Alleys (off Greenville DR)	at	Unnamed Alley (off of Lockport DR/Portland DR)
Unnamed Alley (off of Lockport DR/Portland DR)	at	Bowie DR
Unnamed Alley (off of Middlebury DR)	at	Unnamed Alley (off of Middlebury DR)
Unnamed Alley (between Newburg PL and Bucksport LN)	at	Newburg PL
Unnamed Alley (between Newburg PL and Bucksport LN)	at	Bucksport LN
Unnamed Alley (North) (between Syracuse DR and Newburg PL)	at	Syracuse DR
Unnamed Alley (North) (between Syracuse DR and Newburg PL)	at	Newburg PL
Unnamed Alley (South) (between Syracue DR and Newburg PL)	at	Syracuse DR
Unnamed Alley (South) (between Syracue DR and Newburg PL)	at	Newburg PL

Exhibit A

Figure 15

Sec. 58-361. Yield signs in alleys.

Elm Alley	at	Clover Alley
Clover Alley	at	Mulberry Alley
East Alley	at	Clover Alley
Mulberry Alley	at	Vine Alley
Elm Alley	at	Vine Alley
Amber Alley	at	Tulip Alley

Exhibit A

Figure 16

Sec. 58-362.
City of Westfield Street Ownership

FULL STREET NAME
147TH ST
ABBEDALE CT
ABBOTSFORD DR
ADDISON CT
ADIOS CT
ADIOS PASS
ADMIRAL WAY N
ADMIRAL WAY S
AGATE LN
ALAMEDA PL
ALEXANDRIA CT
ALEXANDRIA DR
ALLEN CT
ALPHA DR
ALSONG CT
ALVERDO LN
AMBERLEAF TRL
AMBERWOOD CT
AMBIA CIR
AMESBURY PL
AMKEY CT
AMKEY WAY
ANNABEL CT
ANNAPOLIS DR
ANTHENS PL
APPOLO PKY
ASCOT HILLS DR N
ASCOT HILLS DR S
ASHFIELD DR
ATHENS PL
AUSTRIAN CT
AUSTRIAN PINE WAY
AYERS LN
AZALEA CT
BAINBRIDGE CT
BALDWIN CT
BALI HAI CT
BARLEY CIR
BEACH CLUB DR
BEACON BLVD

Exhibit A

Figure 16

Sec. 58-362.
City of Westfield Street Ownership

FULL STREET NAME
BEACON PARK DR
BEACON WAY
BEECHNUT DR
BEECHWOOD DR
BELLE FORCH CT
BELVEDERE PL
BETHESDA CIR
BILLITER CT
BIRCH ST
BIRDSEYE DR
BIXBY DR
BLACKBERRY CT
BLACKBURN RD
BLOOMFIELD CT
BLOOMFIELD LN
BLUEFLAG CT
BOCA GRANDE CT
BOKEELIA BND
BOLTON CIR
BOWIE DR
BRADENTON CT
BRADFORD CT
BRASSEUR LN
BRIDGEPORT DR
BRIDGEWATER CLUB BLVD
BRIDLEWOOD CIR
BRIDLEWOOD DR
BRIDLEWOOD LN
BRIGG CT
BRIGHT BEAM CT
BROMLEY WAY
BROOKHOLLOW DR
BROOKSBURG DR
BUENA VISTA DR
BUFFALO CIR
BURGESS HILL PASS
BURKET CT
BURKET DR
BUXTON CT
BUXTON DR

Exhibit A

Figure 16

Sec. 58-362.
City of Westfield Street Ownership

FULL STREET NAME
CADEN CT
CAITLIN WAY
CAMILLA CT
CAPTIVA WAY
CAREY GLEN CT
CAREY RD
CARTER CT
CARTHAGE CIR
CASEY RD
CATHERINE DR
CEDARBROOK DR
CENTENNIAL RD
CHALET CIR
CHALLENGER DR
CHAMBERLAIN DR
CHAMPION CIR
CHANCELLORS CT
CHANCELLORS RIDGE CT
CHANCELLORS RIDGE WAY
CHANNELBURG BLVD
CHELTENHAM DR
CHERRYWOOD CT
CHEYENNE CIR
CITATION CT
CITATION RD
CLARKS HILL WAY
CLEAR LAKE CT
CLEAR LAKE LN
CLEAR LAKE LN E
COLFAX LN
COLLEGE AVE
COLUMBINE LN E
COLUMBINE LN W
COMMERCE DR
COMMERCIAL ST
COOL CREEK CIR
COOL CREEK PARK DR
COPPER TREE WAY
CORBY CT
CORNFLOWER CT

Exhibit A

Figure 16

Sec. 58-362.
City of Westfield Street Ownership

FULL STREET NAME
CORRAL CT
CORSICAN CIR
COUNTFLEET CT
COUNTRY PLACE DR
COUNTRYSIDE BLVD
CREEKWOOD DR
CREST POINT DR
CRESTON CT
CRISTIN WAY
CROCUS CT
CROSS CREEK CIR
CURRY LN
CYCLAMEN CHSE
CYNTHIA CT
CYPRIAN CIR
DAN PATCH CT
DAN PATCH LN
DANDBORN DR
DANDBORN GRN
DANIEL CT
DARTOWN RD
DAVID BROWN DR
DAYLILY CT
DEBBIE CT
DECLARATION DR
DEER WALK TRCE
DEERWOOD DR
DELRAY CT
DERBY CT
DIAMENTE DR
DITCH RD
DORMONT DR
DOWNSTREAM DR
DREXLER DR
DRUMMOND PL
DUNEDIN CT
DUPONT CT
DUPONT LN
DURSLEY CT
E 151ST ST

Exhibit A

Figure 16

Sec. 58-362.
City of Westfield Street Ownership

FULL STREET NAME
E 156TH ST
E 161ST ST
E 169TH ST
E 171ST ST
E 175TH ST
E 181ST ST
E 191ST ST
E 196TH ST
E 203RD ST
E BEACON CT
E NORTH ST
E PARK ST
E SENATOR WAY
E SOUTH ST
EAGLETOWN RD
EAGLEWOOD CT
EARL PARK CT
EARL PARK WAY
ELDRED CT
ELICIA CT
ELKHORN CT
ELKHORN DR
ELKHORN WAY
ELM ST
ELNORA LN
ELYSE LN
EMERALD CT
EMERALD GREEN CIR
EMERALD PINES LN
EMMA CIR
ENGLISH GRN
ENTERPRISE DR
ERICA LN
ETHAN ALLEN LN
ETNA DR
ETNA GRN
EVENING ROSE WAY
EVEREST DR
FALCONS FIRE DR
FALKLAND PL

Exhibit A

Figure 16

Sec. 58-362.
City of Westfield Street Ownership

FULL STREET NAME
FALLS CIR
FARMVIEW CT
FARMVIEW LN
FARR HILLS DR
FEATHERSTONE DR
FERN DR
FERNWOOD DR
FIELDGRASS RUN
FIELDSTONE CT
FILMORE WAY
FLAT ROCK DR
FLOWING WATER WAY
FOUNDATION PKWY
FOX CT
FOX LN
FRANCIS CT
FUTCH WAY
GASPARILLA CT
GATESHEAD CT
GATESHEAD DR
GLEN CT
GLEN WAY
GLENDALE CT
GOLDEN HINDE WAY
GOLF CLUB BLVD
GOODTIME CT
GRABILL DR
GRANDVIEW WAY
GRANT ST
GRASSY BRANCH RD
GRASSY KNOLL DR
GRAY RD
GREENSBORO DR
GREYHOUND CT
GREYHOUND PASS
GUERIN WAY
GUNTHER BLVD
GURLEY ST
HADLEIGH CT
HADLEIGH PASS

Exhibit A

Figure 16

Sec. 58-362.
City of Westfield Street Ownership

FULL STREET NAME
HALIFAX CT
HAMPTON RD
HARBINGER CT
HARVEST CT
HARVEST DR
HARVEST MEADOWS DR E
HARVEST MEADOWS DR S
HARVEST MEADOWS DR W
HAWKS WAY
HEATH CIR
HEATHCLIFF CT
HELSTON AVE
HENDERSON CT
HIGHWOOD DR
HILLCREST DR
HINSHAW WAY
HOLLY OAK DR
HONORS CIR
HOOVER ST
HORSESHOE DR
HOWDEN DR
HUNTER CT
HYMERA GRN
HYTHE WAY
INEZ SETTERS LN
JADEN DR
JAYSON CIR
JEFFERSON ST
JERSEY ST
JET STREAM BLVD
JOLIET RD
JONATHAN DR
JOSHUA CIR
JUSTIN MORGAN DR
KELLER TER
KENDALL CT
KENNARD LN
KERRY CT
KILBURN CT
KIMBERLY AVE

Exhibit A

Figure 16

Sec. 58-362.
City of Westfield Street Ownership

FULL STREET NAME
KINGS POINT CT
KINGSBRIDGE BLVD
KIRKLIN DR
KNIGHTON CT
KNOTTINGLY WAY
KOURTNEY PL
LA COSTA WAY
LAIR CT
LAKEVILLE XING
LAMGATE DR
LAREDO CT
LAREDO WAY
LAREDO WAY N
LEWISTON DR
LIBERTY BLVD
LIBERTY DR
LINN CT
LITTLE EAGLE CREEK AVE
LOCKWOOD DR
LONG COVE VIEW
LUCAS CIR
LUCAS DR
LYNTON WAY
MADELINE LN
MADISON ST
MAE CIR
MAGGIE CT
MAIDSTONE AVE
MANASOTA CT
MANASSAS DR
MAPLE LN
MAPLE PARK DR
MAPLE ST
MAPLETON PL
MARENGO TRL
MARIETTA CIR
MARKET CENTER DR
MARKLEVILLE LN
MARYPORT DR
MATLOCK CIR

Exhibit A

Figure 16

Sec. 58-362.
City of Westfield Street Ownership

FULL STREET NAME
MATTERHORN DR
MCINTOSH LN
MCKINLEY CT
MEADOWCREEK DR
MEGGS ST
MELBOURNE CT
MERCURY CT
MERRIMAC DR
MIA DR
MIDDLE DR
MILHOUSEN TRL
MILL ST
MILLER WAY
MILLWOOD CIR
MISTY VIKING RD
MONMOUTH DR
MONTCLAIR DR
MONTGOMERY DR
MONTROSE LN
MORLEY CT
MORLEY LN
MORRIS MANOR CT
MULE BARN RD
N CHERRY ST
N EAST ST
N TOMLINSON RD
N UNION ST
N WALNUT ST
NAPOLEON CT
NASHUA CIR
NEW HAVEN DR
NEWBERRY LN
NEWBY CT
NEWPORT DR
NORWAY SPRUCE LN
NYLA CT
OAK MANOR DR
OAK PARK CIR
OAK PARK CT
OAK RD

Exhibit A

Figure 16

Sec. 58-362.
City of Westfield Street Ownership

FULL STREET NAME
OAK RIDGE RD
OLD VINES DR
OLDENBURG CIR
OLYMPUS BLVD
ONWARD DR
ORLAND OVLK
OVERMAN BLVD
PACER CT
PALMYRA DR
PALMYRA GRN
PALOMAR DR
PARAGON LN
PARK 31 DR
PARKHURST DR
PARKWAY CIR
PAWTUCKET DR
PEACHAVEN PL
PEARSON DR
PENN ST
PERIWINKLE CT
PETE DYE BLVD
PHEASANT RUN
PIEDMONT DR
PINE RIDGE DR E
PINE RIDGE DR W
PINE WOOD LN
PLAINVILLE DR
POPLAR ST
POTOMAC CT
PRINCETON LN
PUNTLEDGE DR
QUAIL RIDGE LN E
QUAIL WOOD LN E
QUAIL WOOD LN W
QUINCY PL
RACETIME RD
RACHEL LN
RADFORD CT
RANIER CIR
RAYMOND LN

Exhibit A

Figure 16

Sec. 58-362.
City of Westfield Street Ownership

FULL STREET NAME
REDBUD CT
REDHILL RD
RICHLAND WAY
RICHTERS BLVD
RIDDELL LN
RIDGEBROOK DR
RIDGEWOOD AVE
RIVER BIRCH RD
RIVERSTONE CT
ROANOKE DR
ROCKROSE CT
ROLLING CT
ROLLINGWOOD CIR
ROMALONG CT
ROMALONG LN
ROMAN CT
ROOSEVELT ST
ROSE MILL DR
ROSECLAIR DR
ROSEMOSS XING
ROWAN CT
ROWAN RUN
RUSHMORE DR
RUTHERFORD DR
RYAN CT
S CHERRY ST
S UNION ST
S WALNUT ST
SADDLEHORN CT
SADDLEHORN DR
SADIE LN
SALIMONIA LN
SANIBEL CIR
SAPPHIRE DR
SAVANNAH LN
SCHWEITZER DR
SENATOR WAY
SENECA CIR
SETTERS RD
SHADOAN WAY

Exhibit A

Figure 16

Sec. 58-362.
City of Westfield Street Ownership

FULL STREET NAME
SHADOW LAKES DR E
SHADOW LAKES DR N
SHADOW LAKES DR W
SHADY NOOK RD
SHAELYNN CT
SHALE RD
SHELBORNE RD
SHERRY CT
SHETLAND CT
SHINE CT
SHOREWAY DR E
SHOREWAY E
SHORT TER
SHOWER CT
SILVER CT
SILVERHEELS DR
SILVER LAKES DR
SILVER THORNE WAY
SILVERHEELS DR
SLEEPY HOLLOW CT
SLEEPY HOLLOW DR
SLIPPERY ROCK CT
SMITHFIELD DR
SNOWDON DR
SOLITUDE CT
SOMERVILLE DR
SONHATSETT DR
SOUTH PARK DR
SOUTHALL DR
SOUTHRIDGE CT
SOUTHRIDGE LN
SPILLWATER WAY
SPRING LAKE DR
SPRING MILL RD
SPRINGMEADOW LN
STAFFORD DR
STARGRASS DR
STARGRASS LN
STARS PRIDE CT
STERLING BLUFF CT

Exhibit A

Figure 16

Sec. 58-362.
City of Westfield Street Ownership

FULL STREET NAME
STOCKBRIDGE DR
STORY CT
STRALEY CT
SULKY WAY
SUN PARK DR
SUNDEW CIR
SUNDIAL CT
SUPER STAR CT
SUPER STAR DR
SUSAN CT
SYCAMORE ST
TANSEY XING
TANSEY XING W
TARPON BAY DR
THATCHER LN
TILLER CT
TIMBERBROOK RUN
TORREY CT
TOURMALINE DR
TOWNE RD
TRESCOTT DR
TRIBUTARY CT
TRILLIUM CT
TROTTER CT
TROY DR
TROY LN
UPDIKE CIR
USEPPA CT
VALDOSTA PL
VALLEY CT
VALLEYVIEW DR
VERNON PL
VIBURNUM RUN
VIBURNUM RUN E
VICTORY CT
VIKING COMMANDER WAY
VIKING LAIR RD
VIKING MEADOWS DR
VIKING SUNRISE LN
VILLAGE PARK CIR

Exhibit A

Figure 16

Sec. 58-362.
City of Westfield Street Ownership

FULL STREET NAME
VILLAGE PARK EAST DR
VILLAGE PARK NORTH DR
VILLAGE PARK SOUTH DR
VILLAGE PARK WEST DR
W 151ST ST
W 156TH ST
W 159TH ST
W 161ST ST
W 166TH ST
W 169TH ST
W 171ST ST
W PARK ST
W SENATOR WAY
WALCOTT DR
WALNUT ST
WANATAH CIR
WANATAH TRL
WARNER TRL
WARRINGTON AVE
WASHINGTON ST (Eagletown)
WASHINGTON ST (Jolietville)
WATERTOWN DR
WENTZ DR
WEST MAY APPLE CIR
WESTERN WAY
WESTFIELD BLVD
WESTFIELD PARK RD
WESTLEA DR
WETHERINGTON DR
WHEATFIELD CT
WHEATFIELD LN
WHEELER RD
WHITE WILLOW DR
WHITE WILLOW WAY
WHITEBARK CT
WHITNEY RD
WILDFLOWER CT
WILDFLOWER LN
WILDRYE DR
WILLIAMSON LN

Exhibit A

Figure 16

Sec. 58-362.
City of Westfield Street Ownership

FULL STREET NAME
WILLOW CREEK WAY
WIND SKIP CIR
WINDMILL CIR
WINDMILL DR
WINDWOOD CIR
WINSLOW DR
WISTERIA WAY E
WOLCOTT CT
WOOD HOLLOW CT
WOODCREST CT
WOODSGATE CT
WOODSIDE DR
WOODSTREAM CT
WORTH CT
YEOMAN WAY
ZACHARY LN
ZEPHYR WAY

Exhibit A

Figure 17

Sec. 58-363 Reserved Parking Lots.

Name	***Location***	***Restriction/Use Limitation***
Asa Bales Park (North)	205 W. Hoover	Park Patrons Only
Quaker Park	17501 Dartown Road	Park Patrons Only
Simon Moon Park	2710 E. 171st Street	Park Patrons Only
Freedom Trail	500 Deer Walk Trace	Park Patrons Only

Exhibit A

Figure 17.1

Sec. 58-363.1 No Parking Locations in City Parks

Name	***Location***	***Restriction/Use Limitation***
Monon Trail Head	1155 E. Greyhound Pass	No Parking Anytime on Circle Drive
Freedom Trail	500 Deer Walk Trace	No Parking Anytime in Emergency Turn Around Lane or in Front of Paved Access Roads