2011046866 ORDINANCE $124.00
09/22/2011 11:25:20A 57 PGS
Mary L. Clark
HAMILTON County Recorder IN
Recorded as Presented

12300
57
100 mc

ORDINANCE 11-19

AN ORDINANCE OF THE CITY OF WESTFIELD TO AMEND THE ZONING MAP

This PUD Ordinance (the "Springmill Trails PUD") amends the Zoning Ordinance of the City of Westfield and Washington Township, Hamilton County, Indiana (the "Zoning Ordinance"), enacted by the City of Westfield under authority of Chapter 174 of the Acts of the Indiana General Assembly 1947, as amended with respect to the Real Estate (defined below).

WHEREAS, the City of Westfield, Indiana and the Township of Washington, both of Hamilton County, Indiana are subject to the Westfield-Washington Township Zoning Ordinance; and,

WHEREAS, the Westfield-Washington Advisory Plan Commission (the "Commission") considered a petition (Docket 1101-PUD-02), filed with the commission, requesting amendment to the Zoning map; and,

WHEREAS, this Springmill Trails PUD changes the zoning of and governs the Real Estate legally described in what is attached hereto and incorporated herein by reference as Exhibit A (the "Real Estate") to the applicable terms and conditions of this Springmill Trails PUD; and,

WHEREAS, the property now zoned by the Eagletown PUD not included in the Real Estate remains governed by the applicable terms and conditions of the Eagletown PUD, Ordinance 07-07; and,

WHEREAS, the Commission did take action on August 15, 2011 to forward the said Docket 1101-PUD-02 to the Westfield City Council with a favorable recommendation by a vote of 7 in favor and 1 opposed, in accordance with Ind. Code 36-7-4-608, as required by Ind. Code 36-7-4-1505; and,

WHEREAS, the Secretary of the Commission certified the action of the Commission to the City Council on August 16, 2011; and,

WHEREAS, the Westfield City Council is subject to the provisions of Indiana Code § 36-7-4-1507 and Indiana Code § 36-7-4-1512 concerning any action on this request.

NOW THEREFORE BE IT ORDAINED BY THE WESTFIELD CITY COUNCIL THAT ORDINANCE ZONING MAP AND TITLE 16 OF THE WESTFIELD CODE OF ORDINANCES BE AMENDED AS FOLLOWS:

SECTION 1. Development of the Real Estate shall be governed by the provisions of the Zoning Ordinance unless specifically modified by the terms of this Springmill Trails

PUD Ordinance. When the standards of this Springmill Trials PUD Ordinance are found to be in conflict with other standards in the Zoning Ordinance, the Springmill Trails PUD Ordinance shall prevail. The uses and standards established in what is attached hereto and incorporated herein by reference as (i) Articles 1 thru 9 and (ii) Exhibits A thru E are applicable to the real estate described in what is attached hereto and incorporated herein by reference as Exhibit "A".

SECTION 2. This ordinance shall be in full force and effect in accordance with Indiana law, upon the passage of any applicable waiting periods, all as provided by the laws of the State of Indiana. All ordinances or parts thereof that are in conflict herewith are hereby inapplicable to the Real Estate. To the extent that this ordinance conflicts with the terms of any previously-adopted ordinance or part thereof, the terms of the ordinance shall prevail.

-- remainder of page intentionally blank --

ALL OF WHICH IS HEREBY ADOPTED BY THE CITY COUNCIL OF WESTFIELD, HAMILTON COUNTY, INDIANA THIS 12 DAY OF Sept, 2011.

WESTFIELD CITY COUNCIL
HAMILTON COUNTY, INDIANA

Voting For	Voting Against	Abstain
John Dippel	John Dippel	John Dippel
Steven Hoover	Steven Hoover	Steven Hoover
Robert L. Horkay	Robert L. Horkay	Robert L. Horkay
Kenneth Kingshill	Kenneth Kingshill	Kenneth Kingshill
Robert J. Smith	Robert J. Smith	Robert J. Smith
Thomas Smith	Thomas Smith	Thomas Smith
Robert W. Stokes	Robert W. Stokes	Robert W. Stokes

ATTEST:

Cindy J. Gossard, Clerk-Treasurer

I affirm, under the penalties for perjury, that I have taken reasonable care to redact each Social Security Number in this document, unless required by law: Jon C. Dobosiewicz

Prepared by: James E. Shinaver and Jon C. Dobosiewicz, Nelson and Frankenberger, PC
3150 East 98th Street, Suite 170, Indianapolis, IN 46280, (317) 844-0106.

I hereby certify that ORDINANCE 11-19 was delivered to the Mayor of Westfield on the 13 day of Sept, 2011, at 9:30 a m.

Cindy J. Gossard, Clerk-Treasurer

I hereby APPROVE ORDINANCE 11-19

This 13 day of Sept., 2011.

J. Andrew Cook, Mayor

I hereby VETO ORDINANCE 11-19

this _____ day of _____, 2011.

J. Andrew Cook, Mayor

"I affirm, under the penalties of perjury, that I have taken reasonable care to redact each Social Security Number in this document, unless required by law"

Signed

SPRINGMILL TRAILS PUD TABLE OF CONTENTS

Article 1. Definitions

Article 2. Residential Districts

Article 3. Commercial District

Article 4. Business Districts

Article 5. State Highway 32 Overlay Zone

Article 6. Off-street Loading and Parking

Article 7. Table of Permitted Uses

Article 8. Landscaping Standards

Article 9. Sign Standards

SPRINGMILL TRAILS PUD TABLE OF EXHIBITS

Exhibit A	Legal Description and Boundary Information
Exhibit B	Zoning District Map
Exhibit C	Illustrative Site Development Plan
Exhibit D	Construction Phasing Schedule
Exhibit E	Amenity Plan
Exhibit F	Residential Photo Examples

ARTICLE 1. DEFINITIONS.

1. "Alley" shall mean and refer to any private drive, with the exception of private streets, open for the purpose of affording a secondary means of vehicular access to abutting property which otherwise abuts upon a street and which is not intended for traffic other than public services and circulation to and from said property.

2. "Church" shall mean and refer to a building and property used for public worship. A Church may include a daycare and meeting space facilities open to the general public at the election of the owner.

3. "Commercial District" shall mean and refer to what is identified on the Zoning District Map as Commercial.

4. "Community Garden" shall mean and refer to a designated area within a subdivision common area set aside for use by residents for the growing of plants including fruits, vegetables and flowers. These areas may be segmented off for use by individual owners of lots within the subdivision.

5. "Concession / Mobility Rental Stand" shall mean and refer to a business use engaged in the sale of refreshments and rental of equipment such as bicycles to serve the needs of pedestrians visiting a sports complex or the Little Eagle Creek Trail.

6. "Construction Phasing Schedule" shall mean and refer to the Construction Phasing Schedule attached hereto and incorporated herein by reference as Exhibit D.

7. "Corner Break" shall mean and refer to the exterior corner along the elevation of a home. The exterior corners of a covered porch, the outermost corners of the residence, and a projection with a height of no less than six feet and projection of no less than 2 feet shall count as a corner break.

8. "Development Amenities" shall mean and refer to neighborhood features that provide comfort, convenience, pleasure, and increased quality of life within developments. Development amenities may include, but are not limited to clubhouses, gyms, swimming pools, tennis courts, basketball courts, ball-fields (soccer, football, etc.), walking/jogging/biking trails, picnic/barbecue group areas, playgrounds, volleyball courts, and racquetball courts.

9. "District" shall mean and refer to any of the five (5) Districts within the Springmill Trails PUD.

10. "Dwelling, Single Family Attached" shall mean and refer to two through seven unit attached dwellings including but not limited to Quadplex Dwellings, Triplex Dwellings, Duplex Dwellings, and Townhouse Dwellings.

11. "Dwelling, Single Family Detached" shall mean and refer to a dwelling unit which does not

share a common wall with any other dwelling and is surrounded on all sides by open space located on the same lot.

12. "Elevation" shall mean and refer to the front, side or rear of a dwelling.

13. "Fishing Pond" shall mean and refer to a storm water management pond that is stocked with fish for the purpose of providing recreational fishing opportunities for the residents of a District(s).

14. "Franchise Architecture" shall mean and refer to building design that is trademarked or identified with a particular chain or corporation and is generic in nature.

15. "Illustrative Site Development Plan" shall mean and refer to the Illustrative Site Development Plan attached hereto and incorporated herein by reference as Exhibit C.

16. "Market Center District" shall mean and refer to what is identified on the Zoning District Map as the Market Center.

17. "Mixed Use District" shall mean and refer to what is identified on the Zoning District Map as Mixed Use.

18. "Natural Materials" Brick, wood, limestone, fiber cement siding, or natural stone.

19. "Overhang" The portion of the roof structure that extends beyond the exterior walls of a home offering it protection from the elements.

20. "Owner" shall mean and refer to any owner of any part of the Real Estate.

21. "Parcel" shall mean and refer to a land area with properly recorded legal description.

22. "Parcel Coverage" shall mean and refer to the total ground area, within any particular parcel, covered by the primary structures plus garages and carports and other accessory structures, which are greater than thirty-six inches above grade level, excluding fences and walls not attached in any way to the roof.

23. "Public gathering area" shall mean and refer to a space within a subdivision common area occupied by a structure and surrounding hardscape/landscape design including seating for a minimum of 10 persons.

24. "Real Estate" shall mean and refer to the real estate described in what is attached hereto and incorporated herein by references as Exhibit A.

25. "Residential District 1" shall mean and refer to what is identified on the Zoning District Map as the Residential District 1.

26. "Residential District 2" shall mean and refer to what is identified on the Zoning District Map

as the Residential District 2.

27. "Ridge line" The intersection of two horizontal roof planes, or the angle formed by them, which form the peak of a pitched area. A hip roof shall be the equivalent of only one ridge line.

28. "Zoning District Map" shall mean and refer to the Zoning District Map attached hereto and incorporated herein by reference as Exhibit B.

29. "Zoning Ordinance" shall mean and refer to the Comprehensive Zoning Ordinance of Westfield-Washington Township, 1977, as amended.

ARTICLE 2. SINGLE FAMILY RESIDENTIAL DISTRICTS. WC 16.04.030 of the Zoning Ordinance, entitled "Residential Districts", shall be applicable to the use and development of the Real Estate, subject to the following exceptions and additions:

Section 2.1. General Requirements.

A. Building Height. All non-residential buildings are permitted to be a maximum of fifty (50) feet or four stories in height, whichever is greater.

B. Keeping of Animals (excluding cats and dogs). Horses, ponies and llamas may be kept on Parcels subject to the following standards:

1. Minimum parcel size of 3 acres,

2. Maximum of one animal per acre, and

3. Stables are permitted subject to a minimum of 50' setback from all property lines.

C. Chain-link fencing with vinyl slats is prohibited.

Section 2.2. Residential District 1: The underlying zoning of Residential District 1 shall be the SF 4 District in the Zoning Ordinance. Said underlying zoning classification, as modified below by the addition, or modification of the provisions and text thereof, shall govern the use and development of the Residential District 1.

A. Permitted Uses:

1. Single Family Detached Dwellings

2. Church

3. Public parks

4. Schools – Public or Private – without dormitory accommodations

5. Fire Station

6. Day Care Center

7. Model dwellings and sales offices therein and temporary trailers from which lot and dwelling sales activities may be conducted with outside sales persons.

8. Child care dwelling - in accordance with IC 36-7-4-1108

9. Residential facility for mentally ill - in accordance with IC 12-28-4-7

10. Residential common areas and privately owned amenity areas along with accessory uses, structures and improvements located thereon, including without limitation, recreational developments, trails, swimming pools, fitness centers, clubhouses, parks, ball fields, ball courts, practice facilities, playgrounds, gardens and related storage and support facilities.

B. Minimum lot area: Seven thousand five hundred (7,500) square feet subject to the following additional standards:

1. No more than 400 lots shall be less than nine thousand (9,000) square feet.

2. No more than 600 lots shall be less than eleven thousand (11,000) square feet.

C. Minimum Lot Frontage on Road: Fifty (50) feet.

D. Minimum Setback Lines:

1. Front yard – 20 feet

2. Side yard – 6 feet

3. Rear yard – 20 feet

E. Minimum lot width at building line: Seventy (70) feet

F. Maximum building height: Thirty-five (35) feet.

G. Minimum total square footage, exclusive of porches, terraces, and garages:

1. Single story: One thousand four hundred (1,400) square feet

2. Two story: One thousand eight hundred (1,800) square feet

3. A maximum number of dwellings less than 1,600 square feet if single story and 2,000 square feet if two story shall be 400.

4. The maximum number of dwellings less than 2,200 square feet shall be 600.

H. Architectural Standards:

1. Elevations:

a. The front elevation of a dwelling shall be the elevation containing the front door to the dwelling.

b. A minimum of fifty percent (50%) of the front elevation of each dwelling (excluding openings such as doors and windows, roofs, and any area within a dormer projecting from a roof) shall have masonry as the exterior building material.

c. The surface area of all remaining elevations shall have masonry or natural materials as the exterior building material subject to any exception permitted in this Article.

2. A dwelling shall have a minimum of three (3) ridge lines.

3. A dwelling shall have a minimum of three (3) corner breaks on the (i) front elevation and (ii) each side elevation.

4. Windows:

a. A dwelling shall have a minimum of three (3) windows on the front elevation of the structure.

b. A dwelling shall have a minimum of two (2) windows on each side elevation. A door on the side elevation shall meet the requirement of one window.

c. A dwelling shall have a minimum of three (3) windows on the rear elevation.

d. A double window (a single window unit a minimum of four (4) feet in width with two windows side by side) shall count as two windows.

e. All windows shall have shutters and/or treatment. For windows in brick elevation, the treatment shall be of natural or masonry materials and be applied to the sill and header at a minimum. For windows in a non-brick elevation, the treatment shall be of natural materials and be applied to the sill, header and jams. The width of the treatment shall be a minimum of 1/2 the vertical reveal dimension of the base siding material.

5. A stoop or porch is required at the front door on all dwellings. The minimum size shall be no less than four (4) feet in width and depth.

6. The minimum roof pitch of the main roof of the dwelling shall be 6/12. Elements such as porches, bays, walkways, etc., may be covered with a lower roof pitch.

7. Roof overhangs shall be required and shall be a minimum of 8". Elements such as porches, bays, walkways, etc., may be covered with fewer inches of overhang.

8. Roof vents shall be located to the rear of the dwelling when possible. All vents shall be positioned to be minimally visible from the street and shall be painted to match the roofing material, black, or for those made of metal, left natural.

I. Lot Landscaping Requirements: The following standards apply to all lots within Residential District 1 and contribute to the requirements of Section 8.2 of this Springmill Trails PUD:

1. A minimum of two (2) shade trees, and ten (10) shrubs shall be planted in each front yard.

2. Each dwelling shall have a minimum of one (1) tree and six (6) shrubs in each side yard.

3. Each dwelling shall have a minimum of one shade (1) tree in the rear yard.

4. Twenty-five percent of the shrubs required under this section may be substituted with perennial plants at the rate of 4 perennials per 1 shrub.

J. Additional Design Standards:

1. No rear yard shall abut Springmill Road, 186th Street or Eagle Parkway. Lots shall face these street(s) or be separated from the street(s) by project open space a minimum of 100'. See Article 8.3.F of this Springmill Trails PUD Ordinance for additional standards.

2. A minimum of seventy-two (72) of the dwellings constructed in Residential District 1 shall have a side load or courtyard garage.

Section 2.3. Residential District 2: The underlying zoning for Residential District 2 shall be the SF-5 District in the Zoning Ordinance. Said underlying zoning classification, as modified below by the addition, or modification of the provisions and text thereof, shall govern the use and development of the Residential District 2. The size and configuration of Residential District 2 may increase or decrease by up to 15%.

A. Permitted Uses:

1. Single Family Detached Dwellings

2. Single Family Attached Dwellings

3. Public parks

4. Assisted Living Facility

5. Concession / Mobility Rental Stand (only permitted west of Eagle Parkway)

6. Fire Station

7. Church

8. Daycare Center

9. Model dwellings and sales offices therein and temporary trailers from which lot and dwelling sales activities may be conducted with outside sales persons.

10. Child care dwelling - in accordance with IC 36-7-4-1108

11. Residential facility for mentally ill - in accordance with IC 12-28-4-7

12. Residential common areas and privately owned amenity areas along with accessory uses, structures and improvements located thereon, including without limitation, recreational developments, trails, swimming pools, fitness centers, clubhouses, parks, ball fields, ball courts, practice facilities, playgrounds, gardens and related storage and support facilities.

B. Minimum lot area:

1. 40' alley load lots – 3,200 square feet

2. 50' alley load lots – 4,400 square feet

3. 60' alley load lots – 5,000 square feet

4. 60' front load lots – 5,400 square feet

5. Single Family Attached Dwellings – N/A

C. Minimum lot frontage on road:

1. 40' alley load lots – 40 feet

2. 50' alley load lots – 40 feet

3. 60' alley load lots – 40 feet

4. 60' front load lots – 40 feet

5. Single Family Attached Dwellings – N/A

D. Minimum setback lines:

1. Front yard –

   a. 40' alley load lots – 10 feet

   b. 50' alley load lots – 10 feet

   c. 60' alley load lots – 10 feet

   d. 60' front load lots – 20 feet

   e. Single Family Attached Dwellings – 10 feet alley load and side load, 20 feet front load

2. Side yard:

   a. 40' alley load lots – 6 feet

   b. 50' alley load lots – 6 feet

   c. 60' alley load lots – 6 feet

   d. 60' front load lots – 6 feet

   e. Single Family Attached Dwellings – minimum 25' between buildings

3. Rear yard:

   a. 40' alley load lots – 20 feet

   b. 50' alley load lots – 20 feet

   c. 60' alley load lots – 20 feet

   d. 60' front load lots – 15 feet

e. Single Family Attached Dwellings – minimum 25' between buildings

4. Minimum lot width at building line:

a. 40' alley load lots – 40 feet (50' on corner lots)

b. 50' alley load lots – 50 feet

c. 60' alley load lots – 60 feet

d. 60' front load lots – 60 feet

e. Single Family Attached Dwellings – N/A

5. Maximum building height:

a. 40' alley load lots – 25 feet

b. 50' alley load lots – 25 feet

c. 60' alley load lots – 25 feet

d. 60' front load lots – 25 feet

e. Single Family Attached Dwellings – 35 feet

E. Minimum total square footage, exclusive of porches, terraces, and garages:

1. Single story: One thousand, four hundred (1,400) square feet

2. Single-family attached: One thousand, three hundred (1,300) square feet

F. Architectural Standards:

1. Elevations:

a. The front elevation of a dwelling shall be the elevation containing the front door to the dwelling.

b. A minimum of fifty percent (50%) of the front elevation of each dwelling, excluding openings such as doors and windows, roofs, and any area within a dormer projecting from a roof, shall have masonry as the exterior building material.

c. The surface area of all remaining elevations shall have masonry, natural materials or vinyl siding (0.048 mil thickness or greater) as the exterior building material subject to any exception permitted in this Article.

2. Minimum number of Ridge Lines:

   a. Single Family Detached dwelling = 3

   b. Single Family Attached Building = 5

3. Minimum number of Corner Breaks:

   a. Single Family Detached dwelling = 3 on the front elevation

   b. Single Family Attached Building = 4

4. Windows:

   a. A dwelling shall have a minimum of three (3) windows on the front elevation.

   b. A dwelling (building in the case of a Single Family Attached Dwelling) shall have a minimum of two (2) windows on each side elevation. A door on the side elevation shall meet the requirement of one (1) window.

   c. A dwelling shall have a minimum of three (3) windows on the rear elevation.

   d. A double window (a single window unit a minimum of four (4) feet in width with two windows side by side) shall count as two windows.

   e. All windows shall have shutters and/or treatment. For windows in brick elevation, the treatment shall be of natural or masonry materials and be applied to the sill and header at a minimum. For windows in a non-brick elevation, the treatment shall be of natural materials and be applied to the sill, header and jams. The width of the treatment shall be a minimum of 1/2 the vertical reveal dimension of the base siding material.

5. A stoop or porch is required at the front door on all dwellings. The minimum size shall be no less than four (4) feet in width and depth.

6. The minimum roof pitch of the main roof of the dwelling shall be 6/12. Elements such as porches, bays, walkways, etc., may be covered with a lower roof pitch.

7. Roof overhangs shall be required and shall be a minimum of 8". Elements such as porches, bays, walkways, etc., may be covered with fewer inches of overhang.

8. Roof vents shall be located to the rear of the dwelling when possible. All vents shall be positioned to be minimally visible from the street and shall be painted to match the roofing material, black, or for those made of metal, left natural.

9. Garage doors shall incorporate at least one of the following design elements.

   a. Windows.

   b. Single-load (individual) garage doors for each parking bay.

G. Lot Landscaping Requirements: The following standards apply to all lots within Residential District 2 and contribute to the requirements of Section 8.2 of this Springmill Trails PUD:

1. A minimum of one (1) shade tree, and six (6) shrubs shall be planted in each front yard of a Single Family Detached Dwelling.

2. Each Single Family Detached Dwelling shall have a minimum of four (4) shrubs in each side yard.

3. Each Single Family Detached Dwelling shall have a minimum of one shade (1) tree in the rear yard.

4. A minimum of four (4) shade trees and ten (10) shrubs shall be planted for each dwelling unit of a Single Family Attached Dwelling Building. Evergreen trees may be substituted for shrubs at a rate of one evergreen for every 4 shrubs. Plantings may be placed throughout the Single Family Attached development area.

5. Twenty-five percent of the shrubs required under this section may be substituted with perennial plants at the rate of 4 perennials per 1 shrub.

H. Additional Standards:

1. The use of vinyl siding as an elevation exterior building material shall be prohibited within 300' of Eagle Parkway and/or 186th Street.

2. A maximum of fifteen (15) lots is permitted adjacent to one another without a break comprised of a common area, a change in dwelling/lot type (front load, alley load, detached dwelling, attached dwelling, etc) or street right-of-way.

3. No rear yard shall abut Eagle Parkway or 186th Street. Lots shall face Eagle Parkway and/or 186th Street or be separated from the street by project open space a minimum of 100' in depth. See Article 8.3.F of this Springmill Trails PUD Ordinance for additional standards.

4. No one dwelling type (front load detached, alley load detached, attached dwelling, etc) may exceed sixty (60) percent of the total number of dwellings in the District.

5. A minimum of three dwelling types shall be constructed within the District.

6. Included by reference, as Exhibit F, are photographs of homes that are characteristic of those that may be constructed within Residential District 2.

7. A maximum of 1250 single family detached and attached dwellings shall be permitted within Residential District 2.

Section 2.4. <u>Development Amenities</u>:

A. The following Development Amenities will be distributed throughout Residential District 1 and 2 as generally illustrated on Exhibit E – Amenity Plan:

1. Clubhouse

2. A minimum of 5 small parks (minimum of 10,000 square feet in area)

3. A minimum of 4 swimming pools and swimming pool areas

4. A minimum of 5 playgrounds

5. Integrated trail system connecting all districts

B. Additionally, at least four of the following amenities shall also be provided within each residential district:

1. Fitness center

2. Basketball court

3. Tennis Court

4. Volleyball court

5. Putting green

6. Community garden

7. Public gathering area

8. Fishing Pond

C. Amenities required under this section will be provided within each District no later than the completion of forty (40) percent of the dwellings within each area designated under an approved Primary Plat.

D. The Developer shall construct the Little Eagle Creek Trail (the "Trail") through the Real Estate in substantial compliance with the Trail route shown in the Amenity Plan, Exhibit "E", or a route otherwise agreed to by the City of Westfield. The Trail shall be constructed in compliance with the City of Westfield's standards in place at the time of construction. The real property, at a width of no less than 60 feet, on which the Trail is located, shall be dedicated to the City of Westfield at the time of development plan or secondary plat approval for the relevant section of the Development and prior to the issuance of any building permits or improvement location permits on the relevant section of the Development, or at a time otherwise agreed to by the City of Westfield.

Section 2.5. <u>Additional Standards</u>:

A. Maximum Density:
   1. Residential District 1 – Up to 2.8 dwellings per acre
   2. Residential District 2 – Up to 6 dwellings per acre

B. Maximum number of single family attached and detached dwellings – 1950

C. Open Space: The minimum percent of open space shall be 21% of the development area of each district.

D. Development provisions for a specific area within Residential District 1 (Existing Hamilton County Tax Parcel #08-05-27-00-00-016.000, approximately 37 acres):
   1. The parcel shall be entitled to a density of 2.8 units per acre (approximately 104 lots).
   2. The parcel shall not be required to provide open space in excess of 21 percent.
   3. The parcel shall be entitled to a minimum lot size of 7,500.

E. Single family detached dwelling variety requirements: See the following exhibit.

Single Family Detached Dwelling Variety Requirements

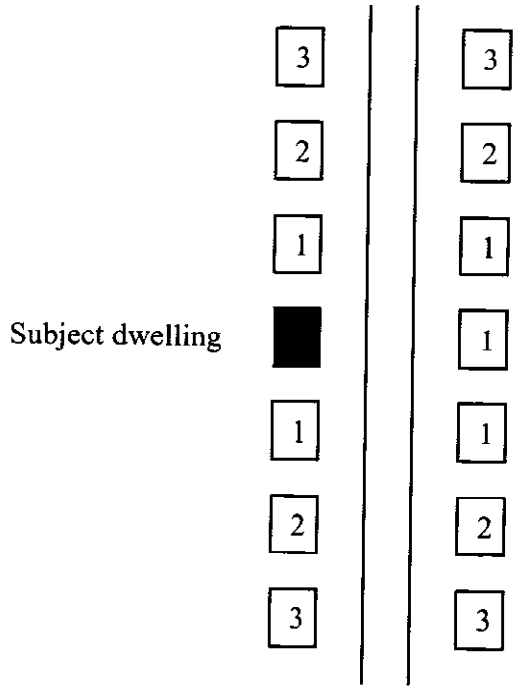

1 **Dwelling cannot be of the same elevation of the same plan as the Subject dwelling and must be a different color package.**

2 **Dwelling may be of the same plan and elevation as the Subject dwelling, but must be a different color package.**

3 **Dwelling may be identical to the subject dwelling.**

ARTICLE 3. COMMERCIAL DISTRICT. The purpose of this district is to allow commercial development. The underlying zoning of the Commercial District shall be the EI District in the Zoning Ordinance. Said underlying zoning classification, as modified below by the addition, or modification of the provisions and text thereof, shall govern the use and development of the Commercial District. WC 16.04.060 of the Zoning Ordinance, entitled "Industrial Districts", shall be applicable to the use and development of the Real Estate, subject to the following exceptions and additions. WC 16.04.065 of the Zoning Ordinance, entitled "State Highway 32 Overlay Zone", shall also be applicable to the use and development of the Real Estate, subject to the provisions of Article 5 of this ordinance.

Section 3.1. General Requirements. The following general requirements apply to the Commercial District.

A. Parking may be permitted in all required Building Setback Areas.

B. A suitable planting buffer shall be provided on any business yard that abuts a residential area in accordance with the Landscaping Standards of this Ordinance.

C. Outdoor storage or display of vehicles and materials is permitted only in a permanent outside storage or sales display area identified on a Development Plan for the purpose.

D. Pedestrian connections shall be provided between buildings and parking areas via pavement striping and sidewalks.

E. Sidewalk connections of five (5) feet in width shall be made between buildings and sidewalks/paths within the right-of-way.

F. Chain-link fencing with vinyl slats is prohibited.

Section 3.2. Development Requirements.

A. Special Requirements.

1. Architectural Standards (see Section 3.3)

2. Outside storage is permitted subject to the provision of a solid opaque screen (fence/wall or vegetation) surrounding the outdoor storage area.

3. The Commercial District shall be no closer than 350 feet to the right-of-way of State Highway 32.

4. The Commercial District shall be subject to the State Highway 32 Overlay Zone as applicable and as noted in Article 5 of this Springmill Trails PUD.

5. Multi-family development shall meet all the requirements of Article 4.5 of this Springmill Trails PUD Ordinance.

B. Permitted Uses. See Article 7 (Table of Permitted Uses) for list of permitted uses.

C. Minimum Tract Requirement. A minimum of ten (10) acres is required for a Development Plan Application. Development Plan Amendments do not need to meet the minimum tract requirements of this section.

D. Minimum Lot Area. None

E. Minimum Tract Frontage on Road. Direct or indirect access to a public right-of-way is required.

F. Minimum Setback Lines (applied to perimeter of the Commercial District).

1. Front Yard: Twenty (20) feet

2. Side Yard: Twenty (20) feet

3. Rear Yard: Twenty (20) feet

G. Maximum Building Height. Not to exceed sixty (60) feet.

H. Loading and Parking. See Article 6.

Section 3.3. Architectural Standards.

A. General Requirements.

1. All heating, ventilating, communication, and other similar equipment located on the roof of any building shall be screened from view on all sides in a manner that is homogenous with the balance of the structure.

2. Street light fixtures shall be pedestrian-scale fixtures. Wall sconces shall be decorative and compatible with surrounding architecture.

3. Buildings shall include decorative pole lighting, similar landscape palette, and use of a similar building materials palette. Franchise Architecture shall be modified to conform to the above noted design.

B. Building Materials. Buildings are subject to the building materials provisions of WC 16.04.165 of the Zoning Ordinance, entitled "Development Plan Review".

ARTICLE 4. BUSINESS DISTRICTS. WC 16.04.050 of the Zoning Ordinance, entitled "Business Districts", shall be applicable to the use and development of the Real Estate, subject to the following exceptions and additions. WC 16.04.065 of the Zoning Ordinance, entitled "State Highway 32 Overlay Zone", shall also be applicable to the use and development of the Real Estate, subject to the provisions of Article 5 of this ordinance.

Section 4.1. General Requirements. The following general requirements apply to all business districts within the Springmill Trails PUD.

A. Groups of business uses requiring parking space may join in establishing group parking area with not less than 80% of the sum of the separate Requirements for each participating use.

B. Parking may be permitted in all required Building Setback Areas.

C. There shall be no storage or display of merchandise outside of a building except in a permanent outside sales display area established for the purpose. Permanent outside sales display shall be permitted only in the Market Center District and shall require screening.

D. Outside merchandise associated with sidewalk-type sales events of less than one (1) week in duration and with a frequency of no more than once every six (6) calendar months is permitted. Farmers markets and sidewalk cafes are exempt from time restrictions.

E. Pedestrian connections of five (5) feet in width shall be provided between buildings and parking areas via striping and sidewalks.

F. Sidewalk connections shall be made between buildings and sidewalks/paths within the right-of-way.

G. The size and configuration of any business district may be increased or decreased by 15%, so long as there is no increase in permitted densities.

H. Chain-link fencing with vinyl slats is prohibited.

Section 4.2. Market Center District: The underlying zoning of the Market Center District shall be the GB District in the Zoning Ordinance. Said underlying zoning classification, as modified below by the addition, or modification of the provisions and text thereof, shall govern the use and development of the district.

A. Special Requirements.

1. Architectural Standards (see Section 4.4)

2. The size of the Market Center District may not be decreased by more than 5%.

B. Permitted Uses.

1. See Article 7 (Table of Permitted Uses) for list of permitted businesses.

2. Any uses similar to general business not listed in Article 7 shall be permitted subject to approval by the Director.

C. Minimum Development Plan Requirement. A minimum of 30 acres is required for a Development Plan Application. Development Plan Amendments do not need to meet the minimum tract requirements of this section.

D. Minimum Lot Area. None

E. Minimum Tract Frontage on Road. Six-hundred and sixty (660) feet.

F. Minimum Building Setback Lines (applied to perimeter of the Market Center District):

1. Front Yard:

a. Subject to State Highway 32 Overlay along SR 32,

b. Forty (40) feet along Eagle Parkway (Ditch Road extension)

c. Twenty (20) feet for all other streets

2. Side Yard: Twenty (20) feet

3. Rear Yard: Twenty (20) feet

G. Maximum Building Height. Sixty (60) feet

H. Minimum Building Gross Floor Area. Three-thousand (3,000) square feet per building

I. Loading and Parking. See Article 6.

J. Signs. See Article 9.

K. Landscaping. See Article 8.

Section 4.3. Mixed Use District. The underlying zoning of the Mixed Use District shall be the GB District in the Zoning Ordinance. Said underlying zoning classification, as modified

below by the addition, or modification of the provisions and text thereof, shall govern the use and development of the district.

A. Special Requirements.

1. Architectural Standards (see Section 4.4)

2. No outside storage is permitted.

3. See Section 4.5 for additional standards for Multi-family uses.

4. The gross floor area of individual (i) Department Stores over 10,000 sq.ft., (ii) Furniture Stores, (iii) Hardware Stores, (iv) Major Appliance Store, and Sporting Goods Stores within the Mixed Use District east of Eagle Parkway or within 300' of Residential District 2 (west of Eagle Parkway) shall be limited to a maximum of 25,000 square feet.

B. Permitted Uses.

1. See Article 7 (Table of Permitted Uses) for list of permitted businesses.

2. Any uses similar to general business not listed in Article 7 shall be permitted subject to approval by the Director.

3. Common areas and privately owned amenity areas along with accessory uses, structures and improvements located thereon, including without limitation, recreational developments, trails, swimming pools, fitness centers, clubhouses, parks, ball fields, ball courts, practice facilities, playgrounds, gardens and related storage and support facilities.

4. Home Occupations in Multi-family dwellings.

C. Minimum Development Plan Requirement. A minimum of ten (10) acres is required for a Development Plan Application. Development Plan Amendments do not need to meet the minimum tract requirements of this section.

D. Minimum Lot Area. None

E. Minimum Tract Frontage on Road. Direct or indirect access to a public street right-of-way is required.

F. Minimum Setback Lines (applied to perimeter of the Mixed Use District).

1. Front Yard:

a. Subject to State Highway 32 Overlay Zone along SR 32.

b. Forty (40) feet along Eagle Parkway (Ditch Road extension).

c. Twenty (20) feet for all other streets

2. Side Yard: Twenty (20) feet

3. Rear Yard: Twenty (20) feet

G. Maximum Building Height. Sixty (60) feet

H. Minimum Building Gross Floor Area. Three-thousand (3,000) square feet per building

I. Loading and Parking. See Article 6.

J. Signs: See Article 9.

K. Landscaping: See Article 8.

Section 4.4. Architectural and Design Requirements.

A. Where applicable the State Highway 32 Overlay standards shall apply.

B. All heating, ventilating, communication, and other similar equipment located on the roof of any facility shall be screened from view on all sides in a manner that is homogenous with the balance of the structure.

C. All building and site design shall include decorative pole lighting, similar landscape palette, and use of a similar building materials palette. Franchise Architecture shall be modified to conform to the above noted design.

D. Entrance Roads from State Highway 32 and Eagle Parkway shall be designed with common signage, lighting, and landscaping.

E. Monument Signage materials shall match the general character and identity of the primary structures. Iconic elements may be used as entry treatments at Eagle Parkway and State Highway 32.

F. Structured Parking is permitted, as long as the exterior materials are similar to the primary buildings in the district.

G. Sidewalks along the front of multi-tenant buildings occupied primarily by retail, restaurant and entertainment uses shall be a minimum of twelve (12) feet wide and have a minimum clear width for walking of six (6) feet, unobstructed by any permanent or temporary streetscape elements, signs, displays or outdoor eating

areas. Sidewalks may be used for outdoor eating or retail sales, subject to approval by the Developer.

H. Buildings Materials are subject to the provisions of WC 16.04.165 of the Zoning Ordinance, entitled "Development Plan Review".

I. Traffic calming methods will be introduced to encourage low-speed traffic and safe pedestrian crossings. Building facades shall be articulated with canopies and covered entrances to encourage a more pedestrian friendly environment.

Section 4.5. Standards for Multi-Family Uses in the Mixed Use District: The underlying standards for Multi-Family uses shall be the MF-2 District in the Zoning Ordinance. Said underlying zoning classification, as modified below by the addition, or modification of the provisions and text thereof, shall govern the use and development of Multi-Family uses in the Mixed use District.

A. Maximum Dwelling Density - fourteen (14) dwelling units per acre (based on multi-family development and green space area)

B. Maximum Number of Dwelling Units Per Structure – thirty-six (36) units

C. Maximum Number of Dwelling Units – nine hundred (900) units on the Real Estate.

D. Minimum Square Footage Per Dwelling Unit (excluding porches, terraces, carports, and garages) - six hundred fifty (650) square feet

E. A minimum setback of 10' shall be required from internal driveways/parking areas.

F. Maximum building height: Fifty (50) feet

G. Proximity Slope: – The proximity slope shall not apply to the development of the Real Estate.

H. Minimum Distance Between Structures: twenty (20) feet

I. Parking Lot Screening: In addition to the requirements in Article 6, the following provisions shall apply:

1. Parking lots and spaces viewable from a public street or adjacent to single or multi-family development shall be screened by either a three-foot tall opaque wall or fence or by a solid hedge row, in addition to landscaping required in this Springmill Trails PUD.

2. Parking lot screening shall be installed when parking spaces are located within ten (10) feet of dwellings.

J. Building Materials:

1. Masonry shall be the exterior building material on thirty percent (30%) of the elevation of all buildings, excluding openings, such as doors and windows, roofs, and the area within any dormer projecting from a roof.

2. Masonry or natural materials shall be the exterior building material on the remaining exterior elevation of the building, excluding openings, such as doors and windows, roofs, and any elevation area within a dormer projecting from a roof.

K. Transportation Accessibility: Transportation Accessibility shall be per the requirements of the Zoning Ordinance for the MF2 District..

L. Development Plans: Multi-Family development shall meet the following requirements, in addition to the other requirements set forth in this Springmill Trails PUD.

1. In the event that more than one building is proposed, they shall be designed to be located so that no more than two buildings are in a straight, unbroken line.

2 Straight/unbroken, front elevations shall be limited to 100 feet in length.

M. Each type of amenity shall count as one amenity, regardless of the quantity of the amenity that is provided (i.e., if two basketball courts are provided, they count as only one amenity).

Number of Units in Development	Minimum Number of Amenities Provided
1-150	2
151-300	4
301-450	5
451+	6

N. Required amenities may include, but are not limited to, clubhouses, gymnasiums, swimming pools, tennis courts, basketball courts, ball-fields (soccer, baseball, etc.), walking/jogging/biking trails, volleyball courts, and racquetball courts.

1. A minimum of 20 percent green space shall be provided.

2. Picnic/barbecue area: A picnic/barbecue area shall include at least one (1) barbecue grill and one (1) picnic table, per fifty (50) dwelling units.

3. Large Playground: A large playground shall be a minimum of 5,000 square feet in area per 250 units. The square feet requirement shall include safe fall zones. Play equipment shall include a variety of elements within a designated area mulched with ADA and CPSC approved safety surfacing. A Large Playground shall include the following:

   a. Six (6) swings

   b. Three (3) detached/freestanding play elements

   c. Three (3) sliding elements

   d. Six (6) climbing elements

   e. One (1) overhead element

   f. Panels featuring play elements

   g. Decks, bridges, tunnels as required to attach various play elements to each other.

   h. All play area surfacing must comply with Americans with Disabilities Act and Consumer Product Safety Commission requirements for fall heights and accessibility.

4. Small Playground: A small playground shall be a minimum of 2,000 square feet in area per 150 dwelling units. The square footage requirement shall include safe fall zones. Play equipment shall include a variety of elements with a designated area, mulched with ADA and CPSC approved safety surfacing. A small playground shall include the following:

   a. Three (3) detached/freestanding play elements

   b. Three (3) sliding elements

   c. Three (3) climbing elements

   d. One (1) overhead element

   e. Panels featuring play elements

   f. Decks, bridges, tunnels as required to attach various play elements to each other.

g. All play area surfacing must comply with Americans with Disabilities Act and Consumer Product Safety Commission requirements for fall heights and accessibility.

ARTICLE 5. STATE HIGHWAY 32 OVERLAY ZONES.

Section 5.1 WC 16.04.065 of the Zoning Ordinance, entitled "State Highway 32 Overlay Zone", shall be applicable to the use and development of the Real Estate, subject to the following exceptions:

A. The Concept Plan contemplates access to the Real Estate from State Road 32 as illustrated. Access to the Real Estate from State Highway 32 shall be limited to the following locations subject to approval as required by the State Highway 32 Overlay Zone requirements:

1. Eagle Parkway (New Public Street aligned with Ditch Road)

2. One full access drive cut west of Eagle parkway.

3. New Casey Road (approximately midway between Eagle Parkway and Springmill Road.

4. One full access drive cut between Eagle Parkway and new Casey Road.

5. Two full access drive cuts between new Casey Road and Springmill Road.

B. Monument signs shall be permitted between the setback line established by the primary structure nearest State Highway 32 and the State Road 32 right-of-way provided that a monument sign shall not be placed within 20' of the trail corridor closest to State Highway 32.

C. The minimum building shall be 3000 square feet.

ARTICLE 6. OFF-STREET LOADING AND PARKING WC 16.04.120 of the Zoning Ordinance, entitled "Off-street Loading and Parking", shall be applicable to the use and development of the Real Estate, subject to the following exceptions:

Section 6.1. Loading Berths. Other business uses shall provide one (1) loading berth for businesses with five thousand (5,000) square feet to ten thousand (10,000) square feet. Two (2) loading berths shall be provided for businesses with ten thousand one (10,001) square feet to one hundred thousand (100,000) square feet. For business uses over one hundred thousand (100,000) square feet, one (1) additional berth for each additional fifty thousand (50,000) square feet.

Section 6.2. Off-street Parking. In connection with any building or structure which is to be erected or substantially altered, and which requires off-street parking spaces, there shall be provided such off-street parking space in accordance with regulations set forth hereinafter:

A. Collective Provisions for Non-Residential Uses. Off-street parking facilities for separate uses may be provided collectively. A reduction down to not less than 80% of the total number of spaces required for all uses is permitted.

B. Curbs. All parking lots including access drives and parking spaces shall require concrete curbing. This requirement is not applicable to single-family detached and single-family attached dwellings.

C. Required Spaces. Parking spaces accessory to designated uses shall be provided to meet the following minimum requirements:

1. Single-family attached dwellings: One (1) additional parking space shall be provided for every four (4) dwellings.

2. Churches: One (1) parking space for each four seats.

3. Establishments handling the sale and consumption of food and refreshment on the premises: One (1) parking space for each three (3) seats of serving area plus one parking space for each employee on primary shift.

4. General Offices: One (1) parking space per each two hundred fifty (250) square feet of assignable office area.

5. Retail Uses: One (1) parking space per each three hundred (300) square feet of floor space.

6. Other uses such as, but not limited to, assembly and manufacturing not listed shall be per the required number indicated in the Zoning

Ordinance.

7. Parking space requirements for other uses will be determined by the Director based upon data supplied by the applicant in response to traffic and parking data requested to be furnished with the application for an improvement location permit.

6.3 Bicycle Parking. In connection with any building which requires off-street vehicular parking spaces, the following bicycle parking regulations shall appy:

A. Location. Bicycle parking must be provided within two hundred (200) feet from the main entrance to the building served.

B. Required Number. Bicycle parking shall be provided to meet the following minimum requirements:

1. Residential Uses.
   a. Bicycle parking shall not be required for Single family detached dwellings.

   b. Facilities designed to accommodate one (1) bicycle parking space per three (3) dwelling units shall be provided for attached dwellings.

   c. Facilities designed to accommodate one (1) bicycle parking space per three (3) dwelling units shall be provided for multi-family dwellings.

2. Non-Residential Uses: Facilities designed to accommodate five (5) bicycle parking spaces per one hundred (100) required vehicular parking spaces shall be provided for all non-residential uses.

3. The required bicycle parking facilities noted in this section shall be designed to accommodate a minimum of four (4) bicycles.

ARTICLE 7. SPRINGMILL TRAILS PUD - TABLE OF PERMITTED USES

PUD Districts	Market Center District	Mixed Use District	Commercial District
Residential Uses			
Multifamily		x	x
Condominiums		x	x
Nursing Homes, Retirement Centers, Board &Care Centers		x	x
Assisted living facilities		x	x
Business Uses			
Accountants, Architects, Engineers, Consultants		x	x
Amphitheaters		x	x
Antiques	x	x	x
Hotels, Motels, Bed and Breakfasts	x	x	x
Art Schools		x	x
Artisan School		x	x
Assembly Hall		x	x
Artisan, pottery, craft production shop	x	x	x
Auditoriums		x	x
Auto Parts Sales	x		x
Auto Rental	x		x
Auto Repair Garages	x		x
Auto Rustproofing	x		x
Auto Storage	x		x
Auto sales, New or used, service	x		x
Bakeries	x	x	x
Banks, S&Ls and Financial Institutions with or without drive-through	x	x	x
Barber, beauty shops, spas, tanning salons, fitness centers	x	x	x
Barber and Beauty Schools		x	x
Bicycle and electric scooter sales, service and repair	x	x	x
Billiard Parlor		x	x
Blueprinting,photocopying Job Printing	x	x	x
Book stores	x	x	x
Bowing Alley	x		
Business and Clerical Schools		x	x
Bus Stations	x		
Bus Stops	x	x	x

ARTICLE 7. SPRINGMILL TRAILS PUD - TABLE OF PERMITTED USES

PUD Districts	Market Center District	Mixed Use District	Commercial District
Camera stores	x	x	x
Caskets and Casket Supplies	x		
Charitable donation Pick-Up Staion	x		
Charitable Institution		x	x
China and Glassware Shops	x	x	x
Churches, Chapels, and Places of Worship		x	x
Civic centers		x	x
Civic Clubs		x	x
Coin shops	x	x	x
Commercial Parking Lots and Structures	x	x	x
Commissary, Food Catering Services	x	x	x
Consumer Service Office	x	x	x
Crating and Packaging Service	x	x	x
Credit Union Offices	x	x	x
Custard, Ice Cream, Dessert, Candy Shops	x	x	x
Dancing Schools		x	x
Delicatessen	x	x	x
Dentists	x	x	x
Department Stores-Under 10,000 sq.,ft	x	x	x
Department stores over 10,000 sq.ft	x	x	x
Discount Stores-Under 10,000 sq.,ft	x	x	x
Discount stores over 10,000 sq.ft	x		
Distributors--Inside Storage	x		x
Drive Through Food and Beverage	x	x	x
Drive-In food and Beverage	x	x	x
Drug Stores	x	x	x
Dry cleaning and Laundry Pick up with and without Drive-Through	x	x	x
Educational Institutions Public and Private		x	x
Electrical or non-polluting vehicle service, rental & sales	x	x	x
Electrical Supply Store	x	x	x
Electronics, computer, cable, TV, Internet & related sales & service	x	x	x
Embalming School		x	x
Employment Agencies	x	x	x
Exhibition Halls		x	x
Fabric Shops	x	x	x
Floor Coverings	x		x
Florists	x	x	x

ARTICLE 7. SPRINGMILL TRAILS PUD - TABLE OF PERMITTED USES

PUD Districts	Market Center District	Mixed Use District	Commercial District
Frozen Food Stores and Lockers	x		x
Fruit Stands, Permanent		x	x
Fruit Stands, Temporary(Farmers Mkt)		x	x
Furniture Stores	x	x	x
Furrier Shops	x	x	x
Galleries	x	x	x
Garden and Lawn Materials and Supply Stores	x		x
Gasoline stations	x	x	x
Gift Shops	x	x	x
Government Offices-Universities		x	x
Greenhouses, Retail	x		x
Grocery Stores	x	x	x
Health, Fitness, and Exercise Center	x	x	x
Hardware Stores	x	x	x
Hobby Shops	x	x	x
Home Remodeling Company	x	x	x
Home Remodeling Supplies and Materials	x		
Hospitals(Minor), Medical and Dental Clinics and Labs	x	x	x
Insurance Companies	x	x	x
Interior Decorating	x	x	x
Jewelry Stores	x	x	x
Language Schools		x	x
Laundromats and Self-Service Dry Cleaning	x		
Lawyers		x	x
Libraries		x	x
Liquor stores	x	x	x
Loan Offices	x	x	x
Locksmith Shops	x	x	x
Luggage Stores	x	x	x
Mail Order Stores	x	x	x
Major Appliance Store	x	x	x
Millinery		x	x
Miniature golf, batting range, rock climbing & other small recreation	x		x
Mortuaries	x		
Motorcycle sales, rental and service (indoor display)	x		x
Museums		x	x
Music, Records, Instruments	x	x	x

ARTICLE 7. SPRINGMILL TRAILS PUD - TABLE OF PERMITTED USES

PUD Districts	Market Center District	Mixed Use District	Commercial District
Music Schools		x	x
Newspaper Distribution Station	x	x	x
Newspaper Publishing		x	x
Nursery-Plants, Retail	x		x
Optometrists	x	x	x
Paint and Wallpaper Stores	x	x	x
Pet Grooming	x	x	x
Pet Shops	x	x	x
Philanthropic Institutions		x	x
Photography School	x	x	x
Photography Studio	x	x	x
Photography Supplies	x	x	x
Physicians and other Health Care Personnell	x	x	x
Picture Framing	x	x	x
Plumbing Showrooms and Shop	x		x
Police Stations	x	x	x
Post Offices		x	x
Printing and Photocopying, small Jobs	x	x	x
Professional and & Technical Schools		x	x
Real Estate Offices	x	x	x
Recycling Collection Centers, Drop Off (small)	x		
Restaurants and dining facilities having > 50% gross sales from food	x	x	x
Restaurants and dining facilities having < 50% gross sales from food	x	x	x
Restaurants with Live Entertainment	x	x	x
Roller and Ice Skating Rinks		x	x
Root beer, coffee, non-alcoholic beverage store with or without drive thru	x	x	x
Semi-Automatic Car Wash	x		
Sewing Machine Sales and Service	x		
Shoe Repair	x	x	x
Shoe Stores	x	x	x
Sporting Goods	x	x	x
Stationery Stores	x	x	x
Tailor or Seamstress		x	x
Tennis Facilities	x	x	x
Testing Laboratories		x	x
Theaters-Indoor	x	x	x
Tire and Auto Service Center	x		x

ARTICLE 7. SPRINGMILL TRAILS PUD - TABLE OF PERMITTED USES

PUD Districts	Market Center District	Mixed Use District	Commercial District
Tobacco Shops	x	x	x
Tool and light Equipment Rental	x	x	x
Toy Stores	x	x	x
Travel Bureaus	x	x	x
Upholsters	x		x
Veterinarians-Small Animals, No Outdoor Runs	x		
Wearing Apparel and Accessory Shops	x	x	x
Wholesalers-Inside Storage	x		x
Christmas Tree Sales	x	x	x
Convents, Manasteries, Theological Schools		x	x
Fraternities, Lodges		x	x
Day Care Centers		x	x
Heliports		x	x
Hospitals	x	x	x
Office Buildings-General Purpose	x	x	x
Private Clubs and Lodges		x	x
Racquetball and Handball Clubs, Fitness Centers, and Sqas	x	x	x
Rehabilitation Centers		x	x
Scientific and other Research Laboratories and Facilities		x	x
Schools and Kindergartens		x	x
Tennis and Swim Clubs		x	x
Utilities-Regulated except transmission substations and power generation	x	x	x
Utilities-Unregulated except facilities that create air or noise pollution	x	x	x
Video, DVD Stores	x		
Wireless Communicaton Devises, Sales and Service	x	x	x
Wireless Communications Towers or Transmission Facilities	x		x
Commercial Uses			
Farm Implement Sales & Service			x
Feed Stores			x
Pet Obedience Schools			x
Storage and Transfer (Household Goods)			x
Taxidermist			x

ARTICLE 7. SPRINGMILL TRAILS PUD - TABLE OF PERMITTED USES

PUD Districts	Market Center District	Mixed Use District	Commercial District
Veterinarians - Small Animals, Including Outdoor Runs			x
Warehouses - Inside Storage			x
Kennels - Without Outdoor Runs			x
Kennels - Including Outdoor Runs			SE

SE = Special Exception

ARTICLE 8. LANDSCAPING STANDARDS

WC 16.06.010 thru WC 16.06.080 Landscaping Standards of the Zoning Ordinance as modified below by the addition, or modification of the provisions and text thereof, shall govern the use and development of the real estate.

Section 8.1. Low Impact Design (LID) Considerations. Perennial ornamental grasses with a mature height of no more than six (6) feet, may be substituted for shrubs where necessary to address LID applications. The minimum container size for planting shall be five gallons.

Section 8.2. On-Site and Street Frontage Landscaping Requirements. The minimum numbers of shade trees, evergreen trees, ornamental trees, and shrubs required to be planted are set forth in the table below.

Minimum On-Site Requirements

Land Use Type / District	Plant Materials		
	Shade Trees	Ornamental or Evergreen Trees	Shrubs
Single-Family Residential District 1	6 per dwelling unit	4 per dwelling unit	24 per dwelling unit
Single-Family Residential District 2 (detached dwellings)	6 per dwelling unit	4 per dwelling unit	16 per dwelling unit
Single-Family Attached Residential	6 per dwelling unit	4 per dwelling unit	12 per dwelling unit
Multi-Family Residential Development	1 per dwelling unit	1 per dwelling unit	4 per dwelling unit
Institutional Uses	2 per acre	3 per acre	10 per acre
Retail Uses	10 per acre	10 per acre	25 per acre
Office Uses and Commercial Uses	5 per acre	5 per acre	25 per acre

A. Required trees and plantings within residential land uses must be planted somewhere within each individual residential district. All plantings in residential developments may be credited toward overall on-site landscaping requirements set forth in Table 14.5.1.

B. Required trees and plantings within non-residential land uses must be planted within the subject District. All trees and plantings are credited to overall development requirements.

Section 8.3. Buffer Yard Requirements. Buffer yard shall not be required internal to any District, and shall be required only in areas adjacent to (i) streets on the perimeter of a District including but not limited to 186th Street, (ii) Eagle Parkway and Springmill Road/Six Points Road and (iii) within individual institutional uses. All buffer yards shall be a minimum of twenty (20) feet in width.

A. Institutional uses include, without limitation, schools, churches, day care facilities and fire stations.

B. Within buffer yards, at least one (1) evergreen tree per thirty (30) linear feet and three (3) evergreen shrubs per thirty (30) linear feet shall be planted. Shade Trees may be substituted for evergreen trees at a one-to-one (1:1) basis (shade:evergreen) along road frontages. In order to create a more effective buffer, evergreen trees may be substituted in lieu of evergreen shrubbery on a one-to-three (1:3) basis (tree:shrub). Along Eagle Parkway, Springmill Road/Six Points Road and 186th Street Evergreen Trees shall be used to meet the shrub requirements of this sub-section. This will result in a tree planted every 15' on center along Eagle Parkway, Springmill Road/Six Points Road, and 186th Street buffer yards.

C. Buffer yard requirements, Road Frontage Standards, and State Road 32 Landscaping are not intended to be cumulative. Where overlapping the more restrictive planting standard shall apply. This subsection shall not apply to Eagle Parkway and Springmill Road/Six Points Road where buffer yards are adjacent to the right-of-way.

D. Buffer yards shall not be required between the Mixed Use, Commercial and Market Center Districts.

E. Buffer yards shall not be required where the front of lots or dwelling(s) face a perimeter street or Eagle Parkway.

F. In any case where the front of lots or dwellings do not face Eagle Parkway, 186th or Springmill Road a minimum of one of the following standards shall be met:

1. Evergreens trees shall be planted in a double staggered row (each row planted 15' on center), or

2. Front elevation architectural requirements shall apply to the elevation of the home that faces one of the three streets.

Section 8.4. Parking Area Landscaping.

A. Parking Lot Islands:

1. Interior landscaped areas shall be dispersed so as to define aisles and limit unbroken rows of parking spaces to a maximum of two hundred (200) feet in length.

2. Trees and shrubs required to be planted in parking lot landscape islands shall be counted toward meeting total on-site landscaping requirements.

B. Perimeter Parking Lot Landscaping Perimeter parking lot landscaping requirements, buffer yard requirements, and road frontage standards are not intended to be cumulative. Buffer yard planting standard which shall supersede the perimeter parking area requirements which shall supersede the road frontage standards where overlapping.

Section 8.5. Plant Materials and Substitutions.

A. A minimum of three (3) different species of shrubs shall be required per development site. Burning Bushes shall be limited to a maximum of fifty (50) percent of the total required shrub plantings.

C. One (1) evergreen tree shall equal three (3) evergreen shrubs.

ARTICLE 9. SIGN STANDARDS

WC 16.08.010 thru WC 16.08.130 Sign Standards of the Zoning Ordinance as modified below by the addition, or modification of the provisions and text thereof, shall govern the use and development of the real estate.

Section 9.1 Additional Exempt Signs:

A. Signs offering residential property in excess of ten (10) acres for sale, lease, or rent, provided that such signs shall not exceed twenty (20) square feet per face, are placed wholly on the subject property and are limited to a maximum of one (1) sign per street frontage.

B. Signs attached to light poles identifying parking areas as long as they do not exceed three (3) square feet in surface area;

C. Signs of less that 4 square feet in area identifying a resident's affiliation with a local sports team.

Section 9.2. Individual Nonresidential Signs. Outlots of nonresidential centers are not considered individual nonresidential uses.

A. Wall Sign Area Allocation. For all permitted individual nonresidential uses, total wall sign area allocation permitted shall be one (1) square foot of sign area for each one (1) linear foot of building fronting on a public right-of-way;

1. The total permitted wall sign area allocation may be divided between wall, awning, and projecting signs; and

2. A maximum of three (3) wall signs shall be permitted.

B. Monument signs may have a maximum sign display area of sixty (60) square feet per sign face.

Section 9.3. Office Buildings. The buildings containing primarily office uses will be regulated by the following sign standards:

A. Entrance and Interior Circulation signs shall be permitted.

B. Wall signs shall be permitted per the standards for center in-line tenant signage with a maximum of 2 wall signs per tenant.

C. A uniform and complimentary sign plan will be required for all ground signs on site, including entrance and tenant signage. A sign plan must address colors and materials and be approved by the Director prior to the issuance of individual permanent sign permits for tenants and entrances.

Section 9.4. Nonresidential Center Signs.

A. Monument Sign(s):

1. The Market Center District shall be permitted the following monument signs:

   a. Four (4), monument signs, which shall be no greater than twenty-five (25) feet in height and have no more than two hundred fifty (250) square feet of sign area per face; along the north side of the State Highway 32 frontage spaced no less than six hundred (600) feet apart.

   b. One (1), monument sign, which shall be no greater than fifteen (15) feet in height and have no more than one hundred and twenty (120) square feet of sign area per face along its Eagle Parkway Frontage.

2. The Mixed Use District shall be permitted the following monument signs:

   a. One (1), monument sign, which shall be no greater than twenty-five (25) feet in height and have no more than two hundred and fifty (250) square feet of sign area per face; along the State Highway 32 frontage.

   b. One (1), monument sign, which shall be no greater than fifteen (15) feet in height and have no more than one hundred and twenty (120) square feet of sign area per face along its Eagle Parkway Frontage.

   c. All signage for multi-family development within the Mixed use District shall be regulated per the terms of the Zoning Ordinance and not subject to Article 9.5.A.2 of this article.

3. Nonresidential center monument signs shall have a minimum base height of two (2) feet and a minimum cap height of six (6) inches. Total aggregate sign cap and base height shall not exceed six (6) feet.

B. Interior Circulation Sign(s): Interior circulation signage with no copy restriction shall be permitted. This type of signage shall be limited to a maximum of six (6) feet in height, and a sign area of six (6) square feet per sign face.

C. Outlot Signage: Outlots of nonresidential centers shall be permitted two (2) square foot of sign area for each one (1) linear foot of building fronting on a public right-of-way.

Exhibit A

Legal Description

A part of Sections 27, 33 and 34, Township 19 North, Range 3 East, Washington Township, Hamilton County, Indiana, being described as follows:

Beginning at the Southeast corner of Section 33, Township 19 North, Range 3 East; thence South 89 degrees 23 minutes 24 seconds West, 1848.13 feet; thence North 0 degrees 25 minutes 34 seconds West, 265.25 feet; thence South 89 degrees 51 minutes 50 seconds West, 151.39 feet; thence North 0 degrees 02 minutes 12 seconds West, 1032.28 feet; thence South 89 degrees 29 minutes 04 seconds West, 644.87 feet to the centerline of Eagletown Road; thence along said centerline North 0 degrees 05 minutes 29 seconds East, 118.93 feet; thence north 60 degrees 42 minutes 53 seconds East, 472.59 feet; thence South 88 degrees 00 minutes 00 seconds East, 283.05 feet; thence North 0 degrees 00 minutes 00 seconds East, 362.82 feet; thence North 89 degrees 31 minutes 51 seconds East, 624.07 feet; thence North 0 degrees 02 minutes 16 seconds East, 3295.85 feet to the North line of said Section 33 and the centerline of 186th Street; thence along said North line and centerline North 89 degrees 22 minutes 24 seconds East, 397.11 feet; thence South 0 degrees 51 minutes 51 seconds West, 523.56 feet; thence North 89 degrees 30 minutes 14 seconds East, 518.44 feet; thence North 0 degrees 03 minutes 18 seconds East, 524.60 feet to the North line of said Section 33 and the centerline of 186th Street; thence East along the North lines of Sections 33 and 34 and said centerline North 89 degrees 25 minutes 17 seconds East, 1747.15 feet to the centerline of Casey Road; thence along the centerline of Casey Road North 0 degrees 05 minutes 47 seconds East, 3978.31 feet to centerline of West 193rd Street; thence along said centerline North 89 degrees 46 minutes 14 seconds East, 1036.92 feet; thence South 0 degrees 51 minutes 46 seconds West, 206.83 feet; thence South 89 degrees 33 minutes 26 seconds East, 292.45 feet; thence North 0 degrees 08 minutes 30 seconds West, 210.22 to the intersection of West 193rd Street and Six Points Road; thence East along the centerline of 193rd Street North 89 degrees 28 minutes 39 seconds East, 2653.67 feet to the East line of Section 27 and the intersection of 193rd Street and Spring Mill Road; thence along said East line and Spring Mill Road South 0 degrees 12 minutes 01 seconds West, 1323.27 feet to the intersection of Spring Mill Road and 191st Street; thence South 89 degrees 28 minutes 13 seconds West, 1500.85 feet; thence South 0 degrees 00 minutes 00 seconds West, 255.38 feet; thence North 90 degrees 00 minutes 00 seconds East, 999.40 feet; thence South 0 degrees 56 minutes 40 seconds West, 263.91 feet; thence North 90 degrees 00 minutes 00 seconds East, 503.87 feet to the East line of Section 27 and the centerline of Spring Mill Road; thence along said East line and centerline South 0 degrees 12 minutes 01 seconds West, 2112.36 feet to the Southeast corner of said Section 27; thence along the South line of Section 27 and the centerline of 186th Street South 89 degrees 26 minutes 12 seconds West, 634.57 feet; thence North 0 degrees 08 minutes 03 seconds East, 974.94 feet; thence South 89 degrees 14 minutes 41 seconds West, 2017.69 feet; thence South 0 degrees 13 minutes 01 seconds West, 628.64 feet; thence South 89 degrees 26 minutes 12 seconds West, 525.85 feet; thence South 0 degrees 16 minutes 07 seconds West, 339.56 feet to the South line of said Section 27 and the centerline of 186th Street; thence along said South line and centerline North 89 degrees 26 minutes 12 seconds East 695.78 feet; thence South 0 degrees 04 minutes 20 seconds West, 280.96 feet; thence North 88 degrees 33 minutes 51 seconds East, 499.22 feet; thence South 0 degrees 04 minutes 17 seconds West, 2365.24 feet; thence South 89 degrees 14 minutes 29 seconds West, 679.80 feet; thence South 0 degrees 06 minutes 04 seconds East, 1314.33 feet; thence North 89 degrees 42 minutes 00 seconds East, 1760.39 feet; thence South 0 degrees 10 minutes 02 seconds West, 1333.86 feet to the centerline of SR 32 and the South line of Section 34; thence along said South line South 89 degrees 31 minutes 38 seconds West, 4393.14 feet to the point of beginning. Containing 900.6 acres more or less.

NOTE:
THIS DRAWING IS NOT INTENDED TO BE REPRESENTED AS A RETRACEMENT OR ORIGINAL BOUNDARY SURVEY, A ROUTE SURVEY OR A SURVEYOR LOCATION REPORT.

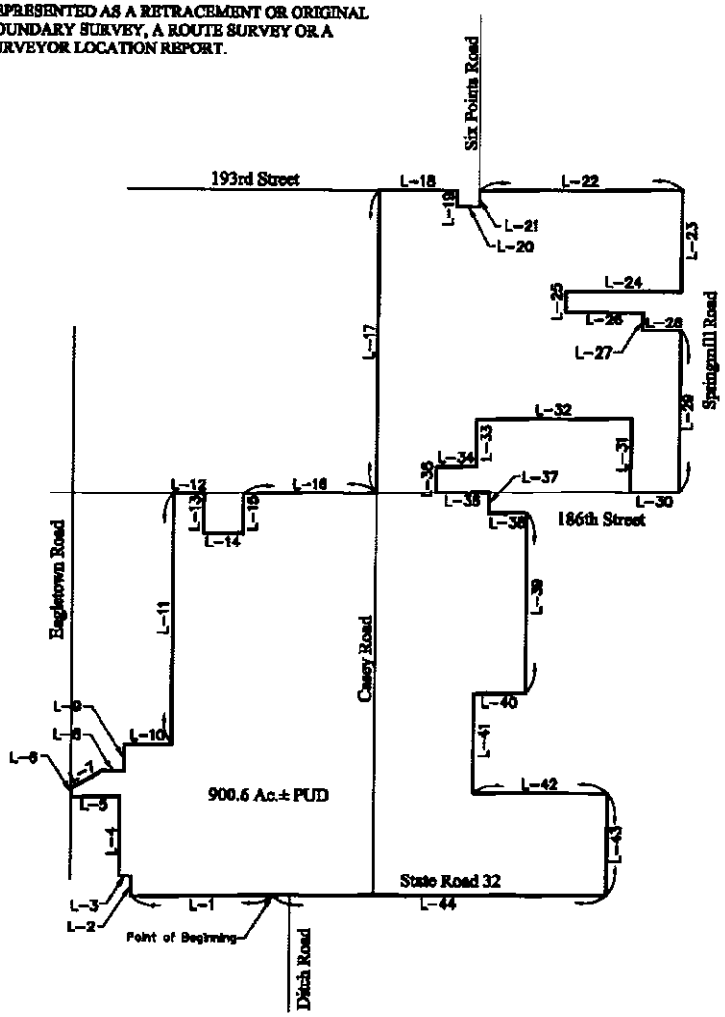

Scale: 1"=2000'

GRAPHIC SCALE

0 1000 2000

(IN FEET)
1 inch = 2000 ft.

LINE TABLE

LINE	BEARING	LENGTH
L-1	S89°23'24"W	1848.13
L-2	N00°29'34"W	265.25
L-3	S89°51'50"W	131.39
L-4	N00°02'12"W	1032.28
L-5	S89°29'04"W	644.87
L-6	N00°05'29"E	118.93
L-7	N60°42'53"E	472.99
L-8	S88°00'00"E	283.05
L-9	N00°00'00"E	362.82
L-10	N89°31'51"E	624.07
L-11	N00°02'16"E	3295.85
L-12	N89°22'24"E	397.11
L-13	S00°51'51"W	523.56
L-14	N89°39'14"E	518.44
L-15	N00°03'18"E	524.60
L-16	N89°25'17"E	1747.15
L-17	N00°05'47"E	3978.31
L-18	N89°46'14"E	1036.92
L-19	S00°51'46"W	205.83
L-20	S89°33'26"E	292.45
L-21	N00°08'30"W	210.22
L-22	N89°28'39"E	2653.67
L-23	S00°12'01"W	1323.27
L-24	S89°28'13"W	1500.85
L-25	S00°00'00"W	255.38
L-26	N90°00'00"E	999.40
L-27	S00°36'40"W	263.91
L-28	N90°00'00"E	503.87
L-29	S00°12'01"W	2112.36
L-30	S89°26'12"W	634.57
L-31	N00°08'03"E	974.94
L-32	S89°14'41"W	2017.69
L-33	S00°13'01"W	628.64
L-34	S89°26'12"W	525.85
L-35	S00°16'07"W	339.56
L-36	N89°26'12"E	695.78
L-37	S00°04'20"W	280.96
L-38	N88°13'51"E	499.22
L-39	S00°04'17"W	2363.24
L-40	S89°14'29"W	679.80
L-41	S00°06'04"E	1314.33
L-42	N89°42'00"E	1760.39
L-43	S00°10'02"W	1333.86
L-44	S89°31'38"W	4993.14

Prepared December 2, 2010 for Wilfing Land Companies.

HAHN SURVEYING GROUP, INC.
SURVEYORS & ENGINEERS
2850 E. 96th Street • Indianapolis, IN 46240
Phone: 846-0840 / Fax: 846-4298
Established in 1975

Sheet 1 of 2
Job #101202

Exhibit B

Zoning District Map

Exhibit C

Illustrative Site Development Plan

Exhibit D

Construction Phasing Schedule



Exhibit E

Amenity Plan

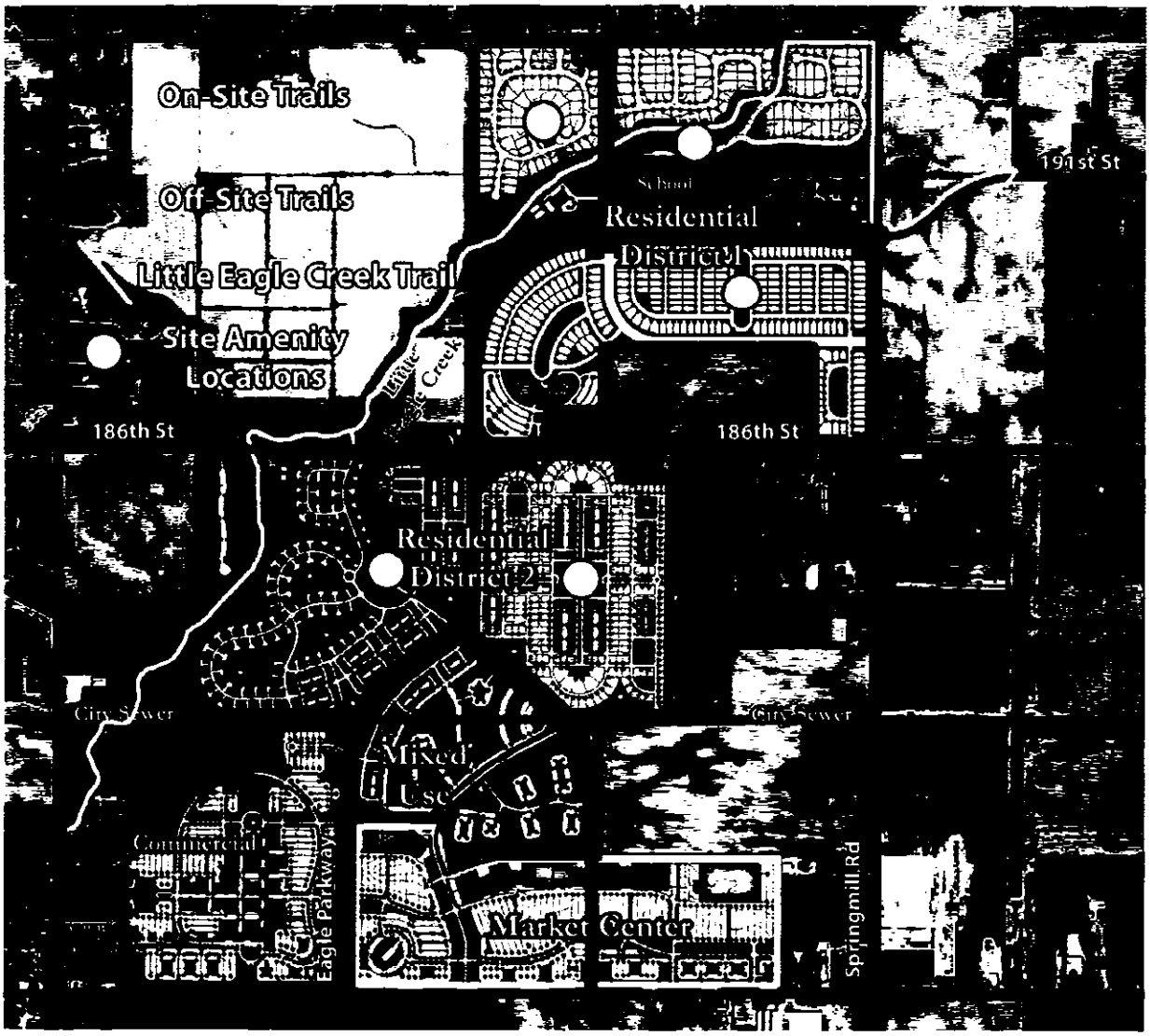

Exhibit F

Residential Photo Examples