ORDINANCE 14-22

The Junction PUD

AN ORDINANCE OF THE CITY OF WESTFIELD AND WASHINGTON TOWNSHIP, HAMILTON COUNTY, INDIANA CONCERNING AMENDMENT TO TITLE 16 – LAND USE CONTROLS

This is a Planned Unit Development District Ordinance to amend the Westfield-Washington Zoning Ordinance of the City of Westfield and Washington Township, Hamilton County, Indiana (the "Zoning Ordinance"), enacted by the City of Westfield pursuant to its authority under the laws of the State of Indiana, Ind. Code § 36-7-4 *et seq.*, as amended.

WHEREAS, the City of Westfield, Indiana (the "City") and the Township of Washington, both of Hamilton County, Indiana are subject to the Zoning Ordinance;

WHEREAS, the Westfield-Washington Advisory Plan Commission (the "Commission") considered a petition (Docket 1406-PUD-09), filed with the Commission requesting an amendment to the Zoning Ordinance and to the Zoning Map;

WHEREAS, the Commission forwarded Docket 1406-PUD-09 to the Common Council of the City of Westfield, Hamilton County, Indiana (the "Common Council") with a favorable recommendation in accordance with Indiana Code § 36-7-4-608, as required by Indiana Code § 36-7-4-1505;

WHEREAS, the Secretary of the Commission certified the action of the Commission to the Common Council on July 8, 2014; and,

WHEREAS, the Common Council is subject to the provisions of the Indiana Code §36-7-4-1507 and Indiana Code § 36-7-4-1512 concerning any action on this request.

NOW, THEREFORE, BE IT ORDAINED by the Common Council of the City of Westfield, Hamilton County, Indiana, meeting in regular session, that the Zoning Ordinance and Zoning Map are hereby amended as follows:

Section 1. Applicability of Ordinance.

1.1 This PUD District Ordinance (this "Ordinance") applies to the subject real estate more particularly described in **Exhibit A** attached hereto (the "Real Estate") and shall hereafter be referred to as the "**The Junction PUD**".

1.2 The provisions of the Zoning Ordinance as amended shall govern development of the Real Estate unless specifically modified by the terms of this Ordinance. All provisions and representations of the Zoning Ordinance that conflict with the provisions of this Ordinance shall be superseded by the terms of this Ordinance.

1.3 The underlying zoning district shall be the **GB – General Business District** (the "Underlying Zoning District"). Except as modified, revised, supplemented or expressly made inapplicable by this Ordinance, the standards of the Zoning Ordinance applicable to the Underlying Zoning District shall apply.

1.4 Section (*"WC §"*) cross-references of this Ordinance shall hereafter refer to the Section as specified and referenced in the Zoning Ordinance.

Section 2. **Definitions.** Capitalized terms not otherwise defined in this Ordinance shall have the meanings ascribed to them in the Zoning Ordinance.

2.1 Site Concept Design Plan: The plan attached hereto and incorporated herein by reference as **Exhibit B**. Exhibit B is a general plan for the development of the Real Estate.

2.2 Illustrative Character Exhibit: A general representation of the intended architecture and character for the proposed development of the Real Estate attached hereto as **Exhibit C**.

2.3 Pedestrian & Vehicular Accessibility Plan:

A. Pedestrian Accessibility Plan: A general representation of the intended pedestrian connectivity with surrounding developments and enhanced pedestrian connectivity internal to the Real Estate herein referenced as **Exhibit E.**

B. Vehicular Accessibility Plan: A general representation of the intended vehicular connectivity with surrounding developments and enhanced vehicular connectivity internal to the Real Estate herein referenced as **Exhibit F.**

2.4 Assisted Living Facility: A commercial facility for persons having such disabilities as to require assistance with daily living tasks. Such facilities contain four (4) or more dwelling units and/or rooming units, provide a combination of housing, support services, personalized assistance, and healthcare, and respond to the individual needs of persons requiring assistance with the activities of daily living but may or may not require 24 hour skilled medical care.

2.5 Independent Senior Living Facility: A senior living community commonly providing apartments but some also offer cottages, condominiums, and single-family homes. Residents are seniors who do not require assistance with daily activities or 24/7 skilled nursing but may benefit from convenient services, senior-friendly surroundings, and increased social opportunities that independent senior living communities offer.

2.6 Multi-story Parking Garage: This is a building designed for car parking and where there are a number of floors or levels on which parking takes place.

Section 3. **Permitted Uses.**

3.1 Assisted Living Facilities and Independent Senior Living Facilities.

3.2 Multi-story Parking Garage

3.3 All uses permitted in the Underlying Zoning District shall be permitted, except the following:

Auto Parts Sales	Auto Rental	Auto Sales, New or Used
Bus Stations	Carwash	Casket and Casket Supplies
Cemetery Monument Sales	Charitable Donation Pickup	Drive-In Food & Beverage
Electrical Supply Store	Embalming School	Exterminators
Farm Implement Store	Feed Store	Frozen Food Store/Locker
Gasoline Service Station	Laundromats	Liquor Stores
Locksmith Shop	Millinery	Mortuaries

Motorcycle Sales & Service	Nursery – Plants, Retail	Roller & Ice Skating Rink
Self-Service Car Wash	Semi-Automatic Car Wash	Tire & Auto Service Center
Tobacco Shops	Trailer Rental	Tool/Equipment Rental
Travel Trailer Sales/Rental	Typewriter Sales/Rental	Upholsters

Section 4. Development Standards.

4.1 General Regulations The regulations of *WC § 16.04.050 Business Districts* applicable to the Underlying Zoning District shall apply except as modified herein:

A. Minimum Setback Lines

Front Yard: No minimum
Side Yard abutting road or street: No minimum
Side Yard internal to development: No minimum
Side Yard abutting residential: 15 Feet
Rear Yard: No minimum

B. Building Height The PUD will have three districts for building height standards. District 1 shall be defined as the parcels adjacent to US 31. District 2 shall be defined as the balance of Parcel 1 from District 1 to Shamrock Boulevard. District 3 shall be defined as all of Parcel 2 which is the tract of land to the east of Shamrock boulevard to the residential neighborhood.

(i) District 1 Building Height: Minimum of three (3) stories. No maximum.
(ii) District 2 Building Height: Minimum of two (2) stories. No maximum.
(iii) District 3 Building Height: No Minimum. Maximum height is three (3) stories.
(iv) Architectural Height Standard: Buildings with five (5) or more stories are encouraged to step back the façade by a minimum of ten (10) feet every four (4) stories.

C. Pedestrian & Bicycle Accessibility The following shall be required in order to encourage pedestrian connectivity with surrounding developments and enhance pedestrian connectivity internal to the Real Estate. **Exhibit E**

(i) All walkways internal to the Real Estate that cross vehicular ways (e.g., drive lanes, parking lots) shall be delineated and distinguished from driving surfaces through the use of durable, low maintenance surface materials such as integrated concrete pavers, scored or textured concrete, asphalt, painted asphalt or brick.

(ii) Sidewalks, no less than six (6) feet wide, shall be provided along the full length of a building façade featuring a customer entrance, and along any façade abutting a public parking area.

(iii) A bicycle parking area that will accommodate a minimum of ten (10) bicycles shall be provided at each primary structure within the Junction PUD District.

D. Trash Enclosures Trash containers shall: (i) be screened on all sides with a solid walled or fenced enclosure not less than six (6) feet in height above grade and equipped with wood covered gates; (ii) not be located between the front line of the primary building and the front lot line.

4.2 Off-Street Loading and Parking Shall be provided in accordance with the provisions of the Zoning Ordinance (*WC § 16.04.120*), with the exception that *WC § 16.04.120(2)(e) Size*, shall be modified to 9 feet x 18 feet.

4.3 Landscaping and Screening Shall be provided in accordance with the provisions of the Zoning Ordinance (*WC § 16.06*) except as noted below; the Real Estate's minimum buffer yards are as illustrated in **Exhibit D** and additionally amended below.

A. Buffer yard to any existing Single Family and all other zoning classifications to the south shall be none.

B. Buffer yard to any existing Single Family to the east shall be 15 feet.

C. All other buffer yard required minimums shall be 10 feet.

D. Perimeter parking lot landscaping may occupy the same space as required buffer yard areas and perimeter parking lot planting requirements shall supersede buffer yard planting requirements in those areas.

E. The buffer yard requirements in Zoning Ordinances for undulating mounds shall not apply.

F. If a masonry wall is constructed in the eastern buffer yard, then one (1) shrub every three (3) feet shall be installed on the eastern side of the wall. A minimum of two (2) shrub varieties shall be used.

4.4 Sign Standards Shall be provided in accordance with the provisions of the Zoning Ordinance (*WC § 16.08*).

4.5 Lighting Shall be provided in accordance with the provisions of the Zoning Ordinance (*WC § 16.07.010*). The following additional restrictions shall apply:

A. Uniformity All lighting fixtures and poles shall be consistent in style, color, size, height and design and shall be compatible with the architecture of the Real Estate's buildings.

B. Decorative Fixtures Decorative light fixtures shall be provided along the Real Estate's entrance drives, public rights-of-way, building and pedestrian walkways as part of the site's overall architectural design.

C. Full Cut-Off Fixtures With the exception of low intensity architectural lighting and internally illuminated signage, all exterior wall mounted lights and pole-mounted lights shall utilize full cut-off fixtures that direct light downward.

Section 5. **Architectural and Design Standards** The regulations of *WC § 16.04.165 Development Plan Review* applicable to the Underlying Zoning District shall apply except for those sections modified and/or enhanced by this Ordinance.

5.1 Special Requirements Buildings shall comply with *WC § 16.04.065(8) Architectural Design Requirements* of the State Highway 32 Overlay Zone (the "Overlay Zone"). Standards in the Overlay Zone that apply to the "State Highway 32 right-of-way line" shall be applied to the **The Junction**, with the following exceptions:

A. *WC § 16.04.065(8)(h)(iii) Building Materials* shall allow textured or decorative tilt wall construction as a masonry material for buildings not adjacent to SR 32.

B. Multi-story Parking Garage Standards

(i) Multi-story Parking Garages shall be architecturally consistent with the primary structure to which they are associated, including roof lines, building elevation design, articulation, modulation and building materials.

(ii) Security grilles shall be architecturally consistent with and integrated with the overall design of the building. Chain link fencing is not permitted for parking structure fencing.

(iii) If a Multi-story Parking Garage is not associated with a specific primary structure, then the Multi-story Parking Garage shall be architecturally compatible with adjacent buildings.

(iv) If any part of the Multi-story Parking Garage building abuts Main Street (State Road 32) the Multi-story Parking Garage shall be designed for permitted business uses on the first floor.

5.2 Site Concept Design Plan Site shall be developed in substantial compliance with **Exhibit B**.

5.3 Character and Quality Representative character and quality of buildings are illustrated in **Exhibit C**.

5.4 US 31 Overlay Requirements The regulations of *WC § 16.04.070 US 31 Overlay.* Shall not apply.

5.5 Usable Outdoor Public and/or Semi-public Spaces These areas including but not limited to plazas, courtyards, gardens, and public squares, shall be encouraged for all primary structures within the Junction PUD District.

5.6 Public Art At least one (1) piece of public art is encouraged within the Junction PUD District. If public art is to be installed, then it shall be visually accessible to the public and visible from either U.S. Highway 31 or State Road 32.

ALL OF WHICH IS HEREBY ADOPTED BY THE CITY COUNCIL OF WESTFIELD, HAMILTON COUNTY, INDIANA THIS _____ DAY OF _____, 2014.

WESTFIELD COMMON COUNCIL
HAMILTON COUNTY, INDIANA

Voting For	**Voting Against**	**Abstain**
_____	_____	_____
Jim Ake	Jim Ake	Jim Ake
_____	_____	_____
Steven Hoover	Steven Hoover	Steven Hoover
_____	_____	_____
Robert L. Horkay	Robert L. Horkay	Robert L. Horkay
_____	_____	_____
Chuck Lehman	Chuck Lehman	Chuck Lehman
_____	_____	_____
Bob Smith	Bob Smith	Bob Smith
_____	_____	_____
Cindy L. Spoljaric	Cindy L. Spoljaric	Cindy L. Spoljaric
_____	_____	_____
Robert W. Stokes	Robert W. Stokes	Robert W. Stokes

ATTEST:

_____
Cindy J. Gossard, Clerk-Treasurer

I affirm, under the penalties for perjury, that I have taken reasonable care to redact each Social Security Number in this document, unless required by law: Randy Zentz.

This Instrument prepared by: Randy Zentz
Westfield Community Investors, LLC.
111 Monument Circle, Suite 900
Indianapolis, IN 46204

I hereby certify **ORDINANCE 14-22** was delivered to the Mayor of Westfield on the ___ _____day of_____, 2014.

_____
Cindy J. Gossard, Clerk Treasurer

I hereby APPROVE ORDINANCE 14-22
this _____ day of _____, 2014.

_____
J. Andrew Cook, Mayor

I hereby VETO ORDINANCE 14-22
this _____ day of _____, 2014.

_____
J. Andrew Cook, Mayor

ATTEST:

_____
Cindy J. Gossard, Clerk Treasurer

EXHIBIT A
LAND DESCRIPTION

DESCRIPTION OF REAL ESTATE: TRACT No. 1*

PART OF THE SOUTHEAST QUARTER OF SECTION 36, TOWNSHIP 19 NORTH, RANGE 3 EAST IN HAMILTON COUNTY, INDIANA BEING DESCRIBED AS FOLLOWS:
COMMENCING AT THE SOUTHWEST CORNER OF THE SOUTHEAST QUARTER OF SECTION 36, TOWNSHIP 19 NORTH, RANGE 3 EAST; THENCE ON THE SOUTH LINE OF SAID SOUTHEAST QUARTER NORTH 89 DEGREES 26 MINUTES 12 SECONDS EAST (ASSUMED BEARING) 856.74 FEET TO THE WEST LINE OF THE TRACT OF REAL ESTATE DESCRIBED IN INSTRUMENT No. 200400013188; THENCE ON SAID WEST LINE THE FOLLOWING 3 COURSES: 1) NORTH 00 DEGREES 24 MINUTES 03 SECONDS WEST 36.10 FEET TO A 5/8 STEEL REBAR WITH A YELLOW CAP STAMPED "MILLER SURVEYING" TO THE POINT OF BEGINNING OF THIS DESCRIPTION;
2) NORTH 00 DEGREES 24 MINUTES 03 SECONDS WEST 166.90 FEET TO A 5/8 STEEL REBAR WITH A YELLOW CAP STAMPED "MILLER SURVEYING"; 3) THENCE SOUTH 89 DEGREES 26 MINUTES 12 SECONDS WEST 245.24 FEET TO A 5/8 STEEL REBAR WITH A YELLOW CAP STAMPED "MILLER SURVEYING" ON THE EAST RIGHT OF WAY LINE OF STATE ROAD No. 31; THENCE ON SAID EAST RIGHT OF WAY LINE NORTH 60 DEGREES 12 MINUTES 13 SECONDS WEST 26.57 FEET TO A 5/8 STEEL REBAR WITH A YELLOW CAP STAMPED "MILLER SURVEYING"; THENCE ON SAID EAST RIGHT OF WAY LINE NORTH 01 DEGREES 17 MINUTES 53 SECONDS WEST 348.84 FEET TO A 5/8 STEEL REBAR WITH A YELLOW CAP STAMPED "MILLER SURVEYING"; THENCE ON SAID RIGHT OF WAY LINE NORTH 20 DEGREES 11 MINUTES 31 SECONDS WEST 50.65 FEET TO A 5/8 STEEL REBAR WITH A YELLOW CAP STAMPED "MILLER SURVEYING"; THENCE NORTH 87 DEGREES 00 MINUTES 13 SECONDS EAST 55.72 FEET TO A 5/8 STEEL REBAR WITH A YELLOW CAP STAMPED "MILLER SURVEYING"; THENCE NORTH 00 DEGREES 49 MINUTES 59 SECONDS WEST 38.62 FEET TO A 5/8 STEEL REBAR WITH A YELLOW CAP STAMPED "MILLER SURVEYING"; THENCE NORTH 88 DEGREES 18 MINUTES 37 SECONDS EAST 91.54 FEET TO A 5/8 STEEL REBAR WITH A YELLOW CAP STAMPED "MILLER SURVEYING"; THENCE NORTH 00 DEGREES 03 MINUTES 54 SECONDS EAST 53.90 FEET TO A 5/8 STEEL REBAR WITH A YELLOW CAP STAMPED "MILLER SURVEYING"; THENCE NORTH 89 DEGREES 53 MINUTES 15 SECONDS EAST 526.08 FEET TO A MAG NAIL; THENCE SOUTH 00 DEGREES 17 MINUTES 53 SECONDS WEST 455.93 FEET TO A MAG NAIL; THENCE NORTH 89 DEGREES 58 MINUTES 28 SECONDS WEST 25.80 FEET TO A 5/8 STEEL REBAR WITH A YELLOW CAP STAMPED "MILLER SURVEYING"; THENCE SOUTH 00 DEGREES 33 MINUTES 48 SECONDS EAST 99.00 FEET TO A 5/8 STEEL REBAR WITH A YELLOW CAP STAMPED "MILLER SURVEYING"; THENCE SOUTH 06 DEGREES 04 MINUTES 09 SECONDS WEST 43.29 FEET TO A 5/8 STEEL REBAR WITH A YELLOW CAP STAMPED "MILLER SURVEYING"; THENCE SOUTH 26 DEGREES 56 MINUTES 55 SECONDS WEST 54.12 FEET TO A 5/8 STEEL REBAR WITH A YELLOW CAP STAMPED "MILLER SURVEYING"; THENCE SOUTH 58 DEGREES 28 MINUTES 22 SECONDS WEST 46.65 FEET TO A 5/8 STEEL REBAR WITH A YELLOW CAP STAMPED "MILLER SURVEYING"; THENCE SOUTH 89 DEGREES 26 MINUTES 12 SECONDS WEST 373.99 FEET TO THE POINT OF BEGINNING, CONTAINING 8.63 ACRES MORE OR LESS.

EXHIBIT A
LAND DESCRIPTION CONTINUED

DESCRIPTION OF REAL ESTATE: TRACT No. 2

PART OF THE SOUTHEAST QUARTER OF SECTION 36, TOWNSHIP 19 NORTH, RANGE 3 EAST IN HAMILTON COUNTY, INDIANA BEING DESCRIBED AS FOLLOWS:
COMMENCING AT THE SOUTHWEST CORNER OF THE SOUTHEAST QUARTER OF SECTION 36, TOWNSHIP 19 NORTH, RANGE 3 EAST; THENCE ON THE SOUTH LINE OF SAID SOUTHEAST QUARTER NORTH 89 DEGREES 26 MINUTES 12 SECONDS EAST (ASSUMED BEARING) 1275.74 FEET; THENCE NORTH 00 DEGREES 17 MINUTES 53 SECONDS WEST 249.63 FEET TO THE POINT OF BEGINNING OF THIS DESCRIPTION;
THENCE NORTH 00 DEGREES 17 MINUTES 53 SECONDS EAST 455.58 FEET TO A 5/8 STEEL REBAR WITH A YELLOW CAP STAMPED "MILLER SURVEYING"; THENCE NORTH 89 DEGREES 53 MINUTES 15 SECONDS EAST 256.37 FEET TO A 5/8 STEEL REBAR WITH A YELLOW CAP STAMPED "MILLER SURVEYING" ON THE EAST TO THE TRACT OF REAL ESTATE DESCRIBED IN INSTRUMENT No. 200400019188; THENCE ON THE SAID EAST LINE THE FOLLOWING FIVE COURSES:

1) SOUTH 18 DEGREES 01 MINUTES 29 SECONDS EAST 45.45 FEET TO A 5/8 STEEL REBAR WITH A YELLOW CAP STAMPED "MILLER SURVEYING";

2) THENCE SOUTH 00 DEGREES 39 MINUTES 17 SECONDS EAST 370.40 FEET TO A 5/8 STEEL REBAR WITH A YELLOW CAP STAMPED "MILLER SURVEYING";

3) THENCE SOUTH 00 DEGREES 37 MINUTES 48 SECONDS EAST 59.86 FEET TO A 5/8 STEEL REBAR WITH A YELLOW CAP STAMPED "MILLER SURVEYING";

4) THENCE SOUTH 89 DEGREES 26 MINUTES 34 SECONDS WEST 0.32 FEET TO A 5/8 STEEL REBAR WITH A YELLOW CAP STAMPED "MILLER SURVEYING";

5) THENCE SOUTH 00 DEGREES 37 MINUTES 48 SECONDS EAST 193.64 FEET TO A 5/8 STEEL REBAR WITH A YELLOW CAP STAMPED "MILLER SURVEYING"; THENCE SOUTH 89 DEGREES 26 MINUTES 12 SECONDS WEST 172.21 FEET TO A 5/8 STEEL REBAR WITH A YELLOW CAP STAMPED "MILLER SURVEYING"; THENCE NORTH 39 DEGREES 54 MINUTES 32 SECONDS WEST 143.53 FEET TO A 5/8 STEEL REBAR WITH A YELLOW CAP STAMPED "MILLER SURVEYING"; THENCE NORTH 00 DEGREES 33 MINUTES 07 SECONDS EAST 102.76 FEET TO A 5/8 STEEL REBAR WITH A YELLOW CAP STAMPED "MILLER SURVEYING"; THENCE SOUTH 89 DEGREES 26 MINUTES 08 SECONDS WEST 16.20 FEET TO THE POINT OF BEGINNING, CONTAINING 4.02 ACRES MORE OR LESS.

EXHIBIT B
SITE CONCEPT DESIGN PLAN

EXHIBIT C
ILLUSTRATIVE CHARACTER EXHIBITS

Representative Character - Aerial Future Raised Intersection Perspective

Representative Character - Streetview Future Roundabout Perspective

EXHIBIT D
LANDSCAPE BUFFERING EXHIBITS – OVERVIEW

EXHIBIT D
LANDSCAPE BUFFERING EXHIBITS - WEST BUFFER

Western Buffer Perspective (east facing)



Western Buffer Cross Section (north facing)

EXHIBIT D
LANDSCAPE BUFFERING EXHIBITS - EAST BUFFER

Eastern Buffer Perspective (west facing from residential)

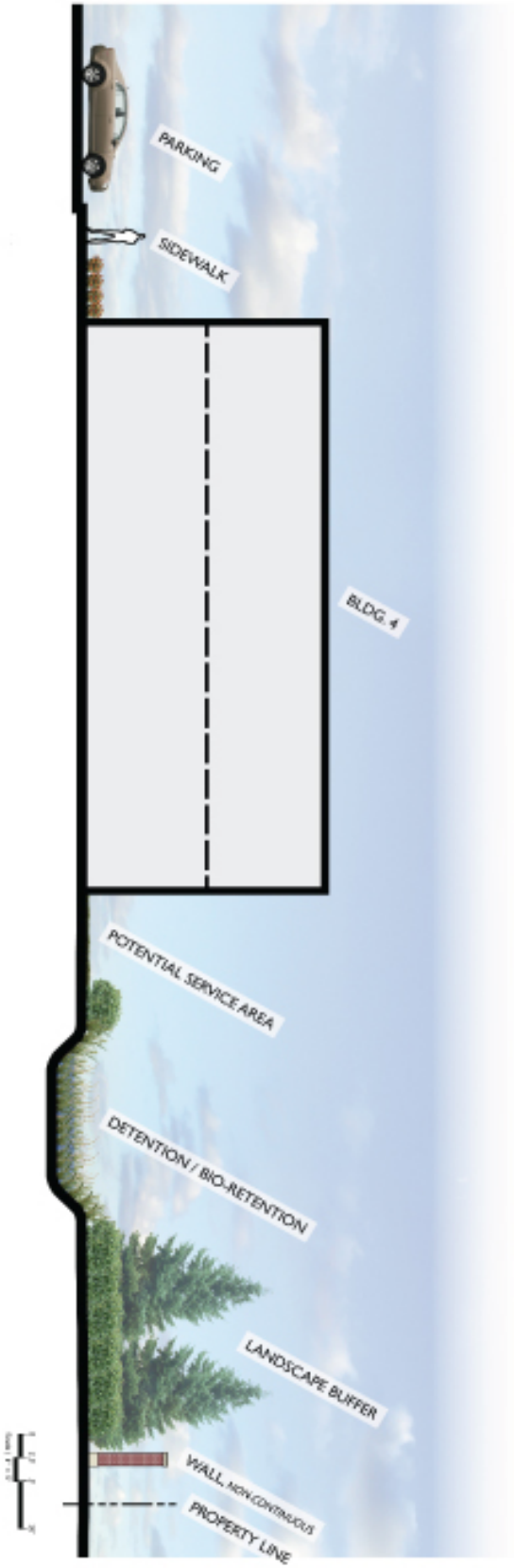

Eastern Buffer Cross Section (north facing)

EXHIBIT E
PEDESTRIAN ACCESIBILITY EXHIBIT

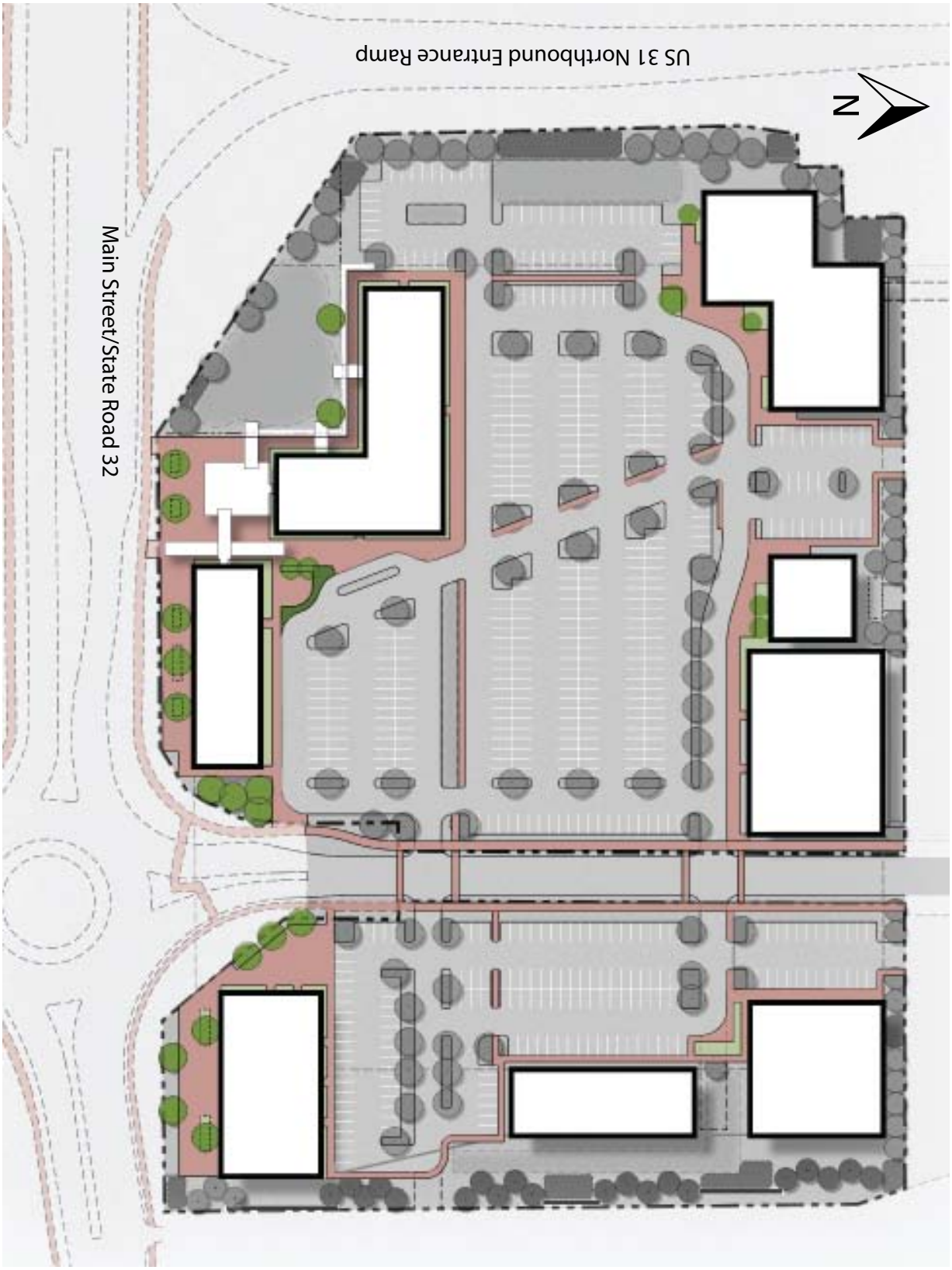

EXHIBIT F
VEHICULAR ACCESIBILITY EXHIBIT