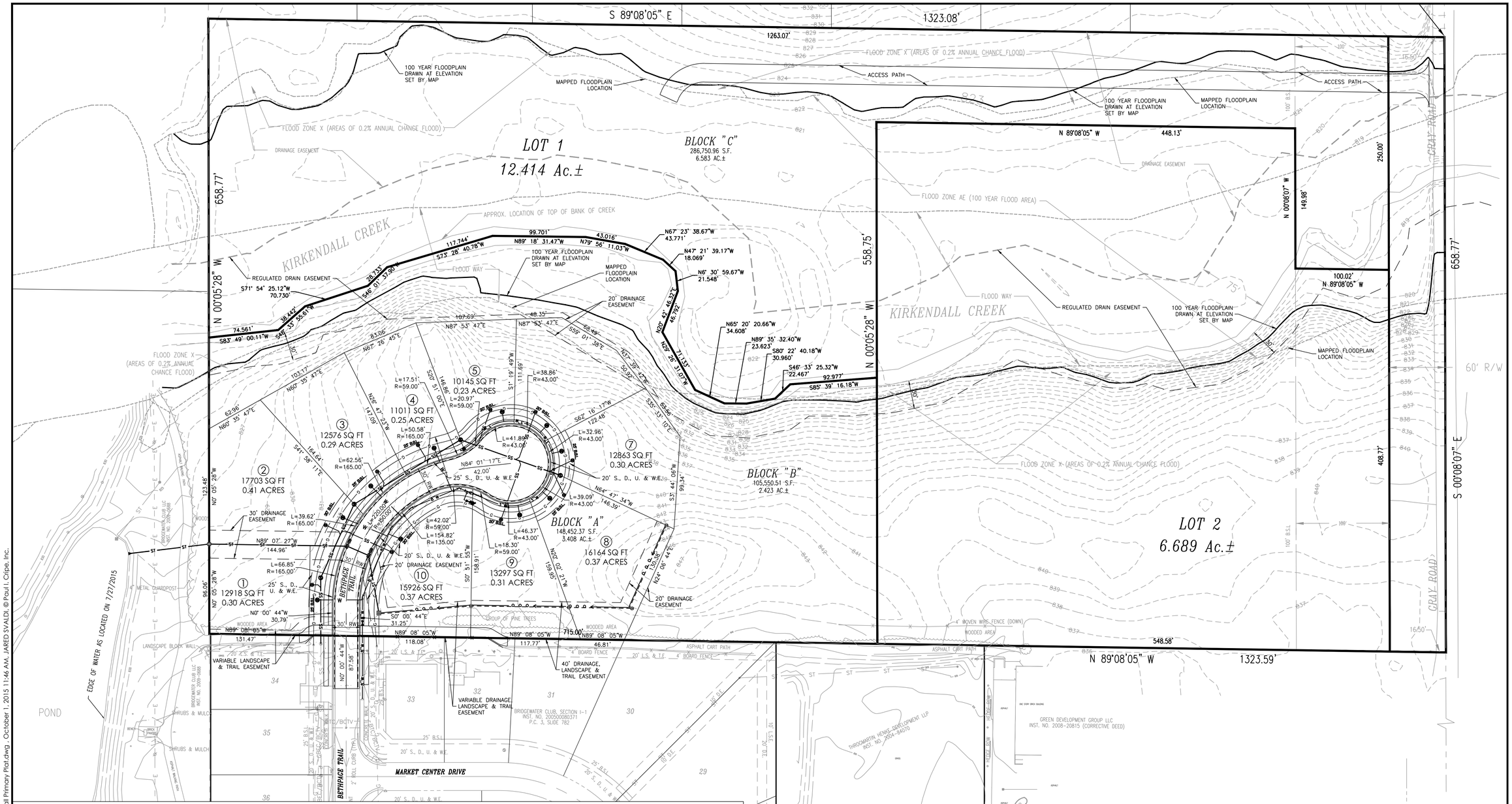

SITE PLAN LEGEND

- PROPERTY LINE
- EASEMENT LINE
- RIGHT-OF-WAY
- FENCE
- STORM SEWER, MANHOLE
- SUBSURFACE DRAIN (SSD)
- ROOF DRAIN, CLEANOUT
- WATER LINE, METER, VALVE
- SANITARY SEWER, MANHOLE
- SANITARY LATERAL, CLEAN OUT
- EASEMENT LINE
- OVERHEAD ELECTRIC, POLE
- BURIED ELECTRIC, MANHOLE
- OVERHEAD CABLE TELEVISION
- BURIED CABLE TELEVISION
- GAS LINE, METER, VALVE
- OVERHEAD TELEPHONE LINE
- BURIED TELEPHONE LINE
- END SECTION
- CURB INLET
- STORM SEWER INLETS
- "TEE" FITTING
- TAPPING SLEEVE & VALVE
- FIRE HYDRANT ASSEMBLY
- FIRE DEPARTMENT CONNECTION
- POST INDICATOR VALVE
- STREET LIGHT
- TRANSFORMER
- ELECTRIC METER
- CABLE RISER PEDESTAL
- REDUCER
- BLOW OFF VALVE
- (8) LOT NUMBER
- S., D., U. & W. E. — SANITARY, DRAINAGE, UTILITY AND WATER EASEMENT

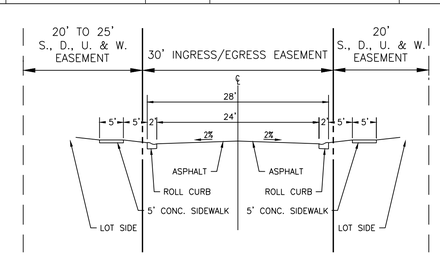

ROADWAY TYPICAL SECTION

NO SCALE

SCALE: 1"=50'

Revisions		
Mark	Date	Description

ARCHITECTURE
EQUIPMENT PLANNING
INTERIOR DESIGN
CIVIL / TRANSPORTATION ENGINEERS
LAND PLANNING
LAND SURVEYING
GIS
OWNER'S REPRESENTATION

3939 PRIORITY WAY SOUTH DRIVE, SUITE 200
INDIANAPOLIS, INDIANA 46240
(317) 844-6777 FAX (317) 706-6464
E-Mail cripe@cripe.biz

OVERALL PRIMARY PLAT

PRIMARY PLAT FOR SECTION I-1 EXPANSION - THE PARKS

THROGMARTIN-HENKE, LLP

3535 EAST 161ST STREET
WESTFIELD, IN 46074

CERTIFIED BY:

CHRISTOPHER M. WISEMAN — REGISTERED — PE 10504920 — STATE OF INDIANA — PROFESSIONAL ENGINEER

Date 10-02-2015

COVERING OVERALL PRIMARY PLAT DESIGN

Indiana 811 — Know what's below. Call before you dig.

811 FOR CALLS IN INDIANA 1-800-382-5544 (1-800-382-5544)

Drawn By: J. SVALDI, EI

Checked By: C. WISEMAN, PE

Quality Assurance: D. LACH, PE

Scale: Scale: 1" = 50'

Sheet C200

Date 10-02-2015

Project Number 980516-20554

© Paul I. Cripe, Inc.

\\CRIPE-FS1\sys\PROJECTS\1998\980516\20554\Cad\Engi\CD5\Primary Plat\C200_Overall Primary Plat.dwg , October 1, 2015 11:46 AM, JARED SVALDI, © Paul I. Cripe, Inc.

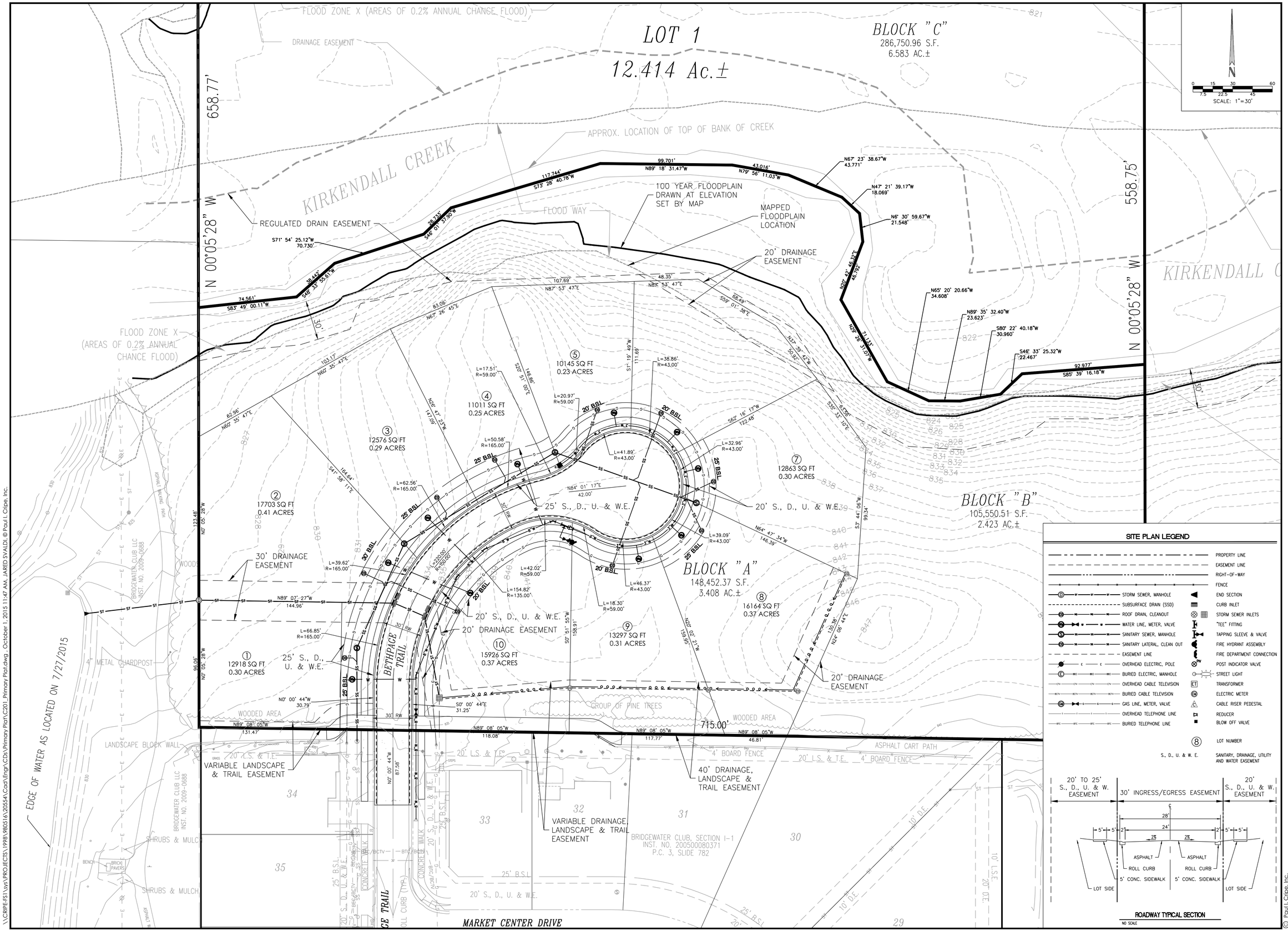

SITE PLAN LEGEND

- PROPERTY LINE
- EASEMENT LINE
- RIGHT-OF-WAY
- FENCE
- STORM SEWER, MANHOLE
- SUBSURFACE DRAIN (SSD)
- ROOF DRAIN, CLEANOUT
- WATER LINE, METER, VALVE
- SANITARY SEWER, MANHOLE
- SANITARY LATERAL, CLEAN OUT
- EASEMENT LINE
- OVERHEAD ELECTRIC, POLE
- BURIED ELECTRIC, MANHOLE
- OVERHEAD CABLE TELEVISION
- BURIED CABLE TELEVISION
- GAS LINE, METER, VALVE
- OVERHEAD TELEPHONE LINE
- BURIED TELEPHONE LINE
- END SECTION
- CURB INLET
- STORM SEWER INLETS
- "TEE" FITTING
- TAPPING SLEEVE & VALVE
- FIRE HYDRANT ASSEMBLY
- FIRE DEPARTMENT CONNECTION
- POST INDICATOR VALVE
- STREET LIGHT
- TRANSFORMER
- ELECTRIC METER
- CABLE RISER PEDESTAL
- REDUCER
- BLOW OFF VALVE
- (8) LOT NUMBER
- S., D., U. & W. E. — SANITARY, DRAINAGE, UTILITY AND WATER EASEMENT

ROADWAY TYPICAL SECTION
NO SCALE

Revisions

Mark	Date	Description

ARCHITECTURE
EQUIPMENT PLANNING
INTERIOR DESIGN
CIVIL / TRANSPORTATION ENGINEERS
LAND PLANNING
LAND SURVEYING
GIS
OWNERS REPRESENTATION

Cripe
3939 PRIORITY WAY SOUTH DRIVE, SUITE 200
INDIANAPOLIS, INDIANA 46240
(317) 844-6777 FAX (317) 706-6464
E-Mail cripe@cripe.biz

PRIMARY PLAT

PRIMARY PLAT FOR SECTION I-1 EXPANSION - THE PARKS

THROGMARTIN-HENKE, LLP

3535 EAST 161ST STREET
WESTFIELD, IN 46074

CERTIFIED BY: Christopher M. Wiseman

CHRISTOPHER M. WISEMAN
REGISTERED
PE 10504920
STATE OF INDIANA
PROFESSIONAL ENGINEER

Date 10-02-2015

COVERING PRIMARY PLAT DESIGN

Indiana 811
Know what's below. Call before you dig.
811 FOR CALLS IN INDIANA 1-800-382-5544 (1-800-382-5544)

Drawn By: J. SVALDI, EI
Checked By: C. WISEMAN, PE
Quality Assurance: D. LACH, PE
Scale: Scale: 1" = 30'
Sheet C201
Date 10-02-2015
Project Number 980516-20554

© Paul I. Cripe, Inc.
\\CRIPE-FS1\sys\PROJECTS\1998\980516\20554\Cad\Engr\CD's\Primary Plat\C201_Primary Plat.dwg , October 1, 2015 11:47 AM, JARED SVALDI, © Paul I. Cripe, Inc.