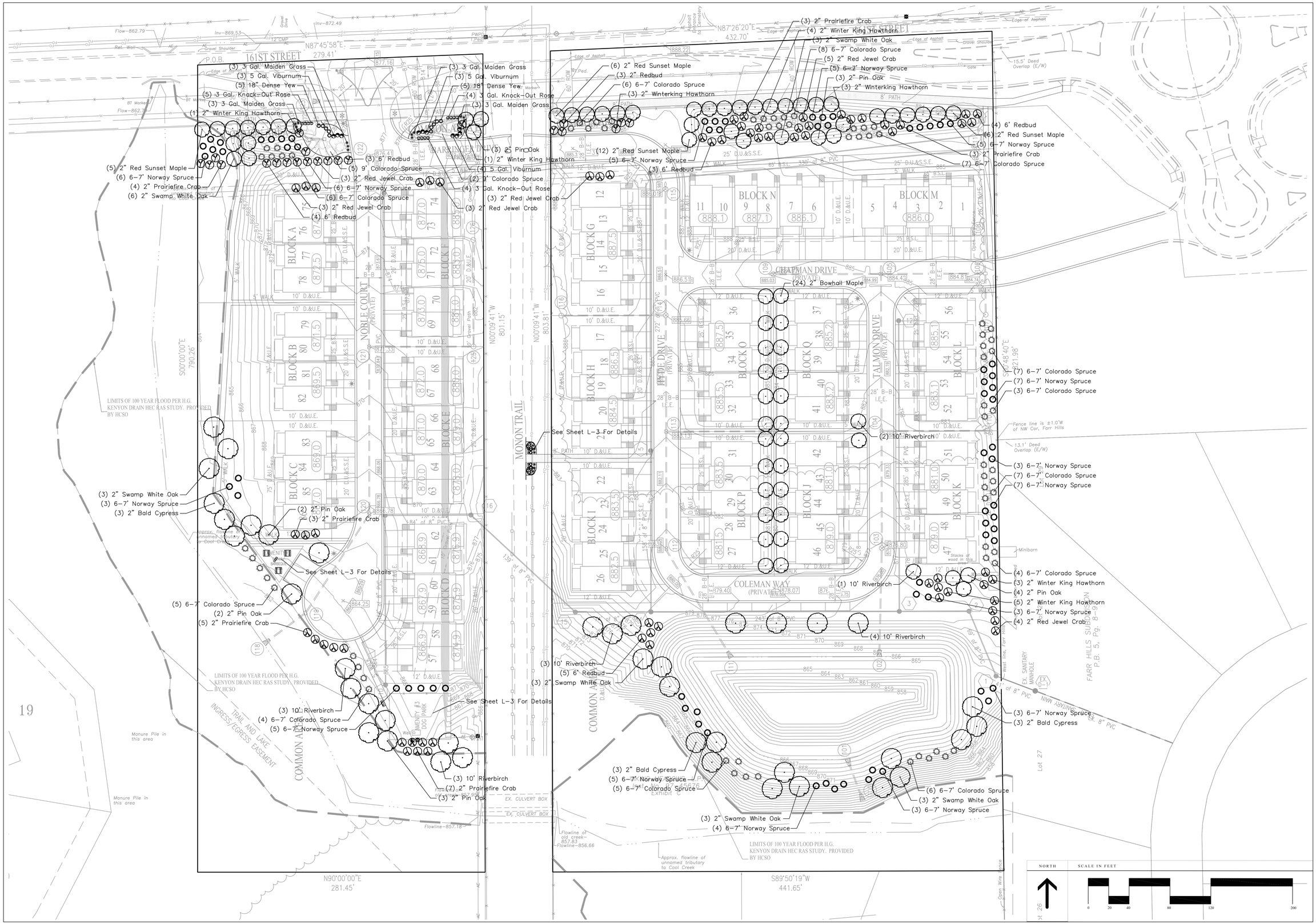

DATE	REVISIONS	BY

PULTE GROUP

WESTFIELD, IN

RETREAT ON THE MONON

PERIMETER LANDSCAPE PLAN

HITTLE LANDSCAPING

SCALE	1"=40'-0"
DATE	04/20/2016
DRAWN BY	MB
CHECKED BY	MB
SHEET NO.	
	L-1

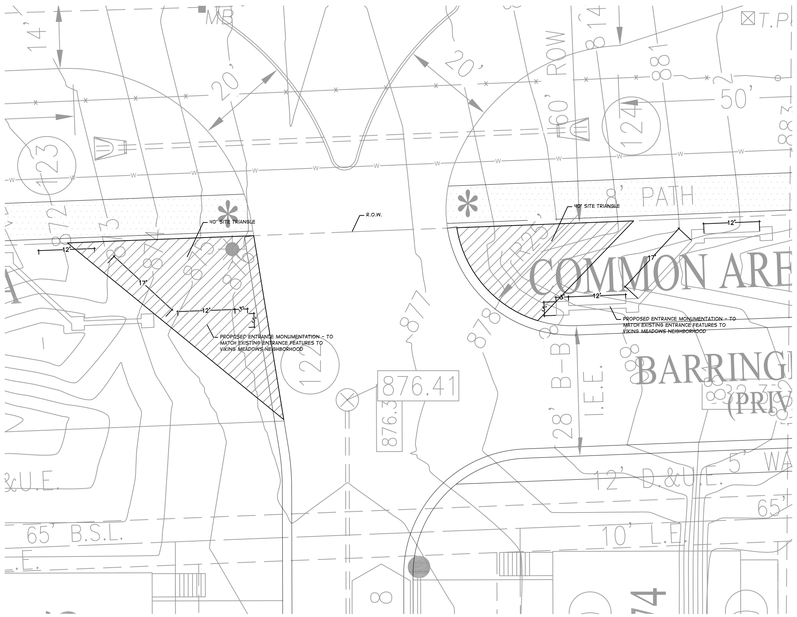

Entrance Area Enlargement N.T.S.

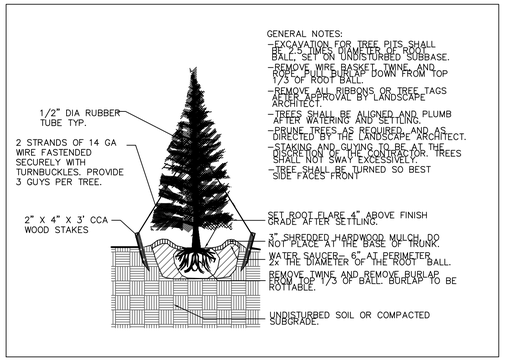

Evergreen Tree Planting N.T.S.

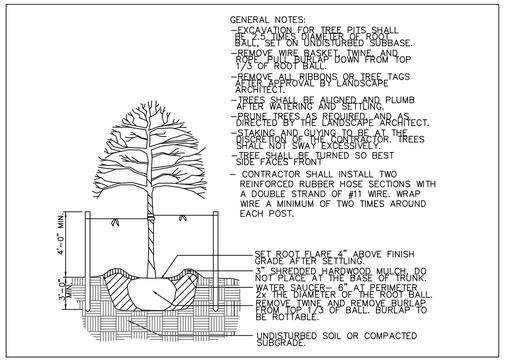

Canopy Tree Planting N.T.S.

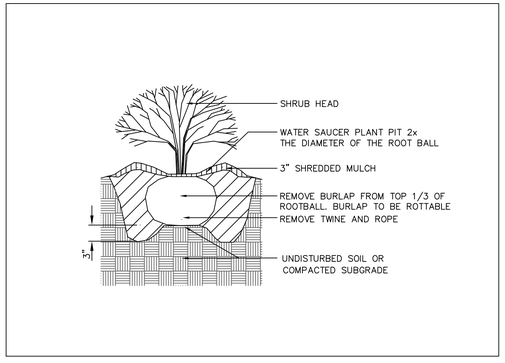

Shrub Planting N.T.S.

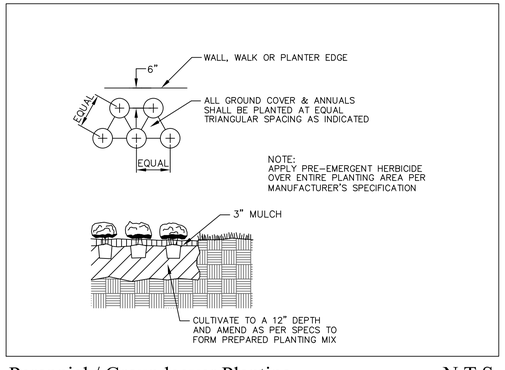

Perennial / Groundcover Planting N.T.S.

Plant List

Ornamental Trees			
Common Name	Scientific Name	Number	Size
Red Sunset Maple	Acer rubrum 'Franksred'	29	2"
Bowhall Maple	Acer rubrum 'Bowhall'	24	2"
Riverbirch	Betula nigra	16	10'
Swamp White Oak	Quercus bicolor	21	2"
Pin Oak	Quercus palustris	16	2"
Bald Cypress	Taxodium distichum	9	2"

Evergreen Trees			
Common Name	Scientific Name	Number	Size
Norway Spruce	Picea abies	70	7'
Colorado Spruce	Picea pungens glauca	75	7'

Ornamental Trees			
Common Name	Scientific Name	Number	Size
Redbud	Cercis canadensis	22	6'
Winter King Hawthorn	Crataegus viridis 'Winter King'	20	2"
Prairiefire Crab	Malus 'Prairiefire'	25	2"
Red Jewel Crab	Malus 'Red Jewel'	21	2"

Deciduous / Evergreen Shrubs			
Common Name	Scientific Name	Number	Size
Knock-Out Rose	Rosa 'Radrazz'	13	3 Gal.
Dense Yew	Taxus media 'Densiformis'	10	18"
Koreanspice Viburnum	Viburnum carlesii	10	5 Gal.

Grasses / Perennials			
Common Name	Scientific Name	Number	Size
Maiden Grass	Miscanthus 'gracillumus'	12	3 Gal.

General Construction Notes

1. EXISTING SITE INFORMATION SUPPLIED BY SITE SOLUTIONS GROUP, WESTFIELD, IN. ALL QUANTITIES AND DESIGN BASED UPON SAME.
2. BEFORE ANY EXCAVATION ON THE SITE. CALL FOR A LOCATE ON ANY EXISTING UTILITIES ON THE SITE. THE CONTRACTOR SHALL FAMILIARIZE HIMSELF/HERSELF WITH THE LOCATIONS OF ALL BURIED UTILITIES IN THE AREAS OF WORK BEFORE STARTING OPERATIONS. THE CONTRACTOR SHALL BE LIABLE FOR COST OF REPAIRING OR REPLACING ANY BURIED CONDUITS, CABLES OR PIPING DAMAGED DURING THE INSTALLATION OF THIS WORK.
3. PROTECT STRUCTURES, UTILITIES, SIDEWALKS, PAVEMENTS AND OTHER UTILITIES TO REMAIN FROM DAMAGE CAUSED BY SETTLEMENT, LATERAL MOVEMENT, UNDERMINING, WASHOUTS AND OTHER HAZARDS CREATED BY SITE IMPROVEMENT OPERATIONS.
4. CAREFULLY MAINTAIN PRESENT GRADE AT BASE OF ALL EXISTING TREES TO REMAIN. PREVENT ANY DISTURBANCE OF EXISTING TREES. USE TREE PROTECTION BARRICADES WHERE INDICATED. PROTECT EXISTING TREES TO REMAIN IN PLACE AGAINST UNNECESSARY CUTTING, BREAKING OR SKINNING OF ROOTS, BRUISING OF BARK, SMOTHERING OF TREES BY STOCKPILING EXCAVATION AND CONSTRUCTION MATERIALS WITHIN THE DRIP LINE.
5. THE CONTRACTOR AT ALL TIMES SHALL KEEP THE PREMISES ON WHICH THE WORK IS BEING DONE, CLEAR OF RUBBISH AND DEBRIS.
6. ALL WORK AND OPERATIONS SHALL COMPLY WITH ALL APPLICABLE FEDERAL, STATE, AND LOCAL CODES AND ORDINANCES.
7. LAYOUT OF ALL NEW PATHWAYS, CURBS AND WALLS SHALL BE SMOOTH AND CONTINUOUS. KINKY ALIGNMENT OR ABRUPT CHANGES WILL NOT BE ACCEPTED. LANDSCAPE ARCHITECT WILL REVIEW STAKED-OUT LAYOUT AND FORMWORK BEFORE CONSTRUCTION CONTINUES.

Planting Notes

1. PLANT LOCATIONS SHALL BE STAKED BY THE CONTRACTOR AND REVIEWED BY THE LANDSCAPE ARCHITECT BEFORE PLANTING OPERATIONS COMMENCE. ADJUST AS REQUESTED TO AVOID UTILITY CONFLICTS.
2. NOTE THAT PLANT LIST QUANTITIES ARE FOR THE CONTRACTOR'S CONVENIENCE ONLY. CONCTRACTOR SHALL VERIFY ALL QUANTITIES PRIOR TO SUBMITTING THEIR BID FOR THIS PROJECT.
3. ALL PLANT MATERIAL SHALL CONFORM TO ANSI Z60.1 STANDARDS. LANDSCAPE ARCHITECT PRESERVES THE RIGHT TO REJECT ANY PLANT MATERIAL NOT MEETING INDUSTRY STANDARDS.
4. PLANTING BEDS SHALL RECEIVE A 3" LAYER OF SHREDDED BARK MULCH.
5. SEED AND STRAW MULCH ALL LAWN AREAS DISTURBED DURING CONSTRUCTION, UNLESS NOTED OTHERWISE.
6. ALL STREET TREES ARE TO MATCH THE CURRENT CITY OF WESTFIELD MASTER TREE LIST.
7. ALL STREET TREES TO BE PLANTED OUTSIDE THE R.O.W. (WITHIN 10' OF R.O.W.) AND SPACED 50' APART. TREES SHALL NOT BE CREDITED TOWARD EACH LOTS MINIMUM LANDSCAPING REQUIREMENTS.
8. ALL TREES SHALL MAINTAIN A 10' SEPERATION FROM STORM SEWER INCLUDING SSD.
9. ALL TREES SHALL MAINTATIN A 4' SEPERATION FROM ANY PAVEMENT.
10. INDIVIDUAL BUILDING LANDSCAPING WILL BE SUBMITTED WITH EACH BUILDING PERMIT. ALL BUILDINGS WILL HAVE CORRECT LANDSCAPING TO EQUAL THE 1 ORNAMENTAL TREE, AND 4 SHRUBS PER UNIT.

DATE	REVISIONS	BY

PULTE GROUP

WESTFIELD, IN

RETREAT ON THE MONON

DETAIL SHEET

HITTLE LANDSCAPING

SCALE	AS SHOWN
DATE	04/20/2016
DRAWN BY	MB
CHECKED BY	MB
SHEET NO.	

L-2

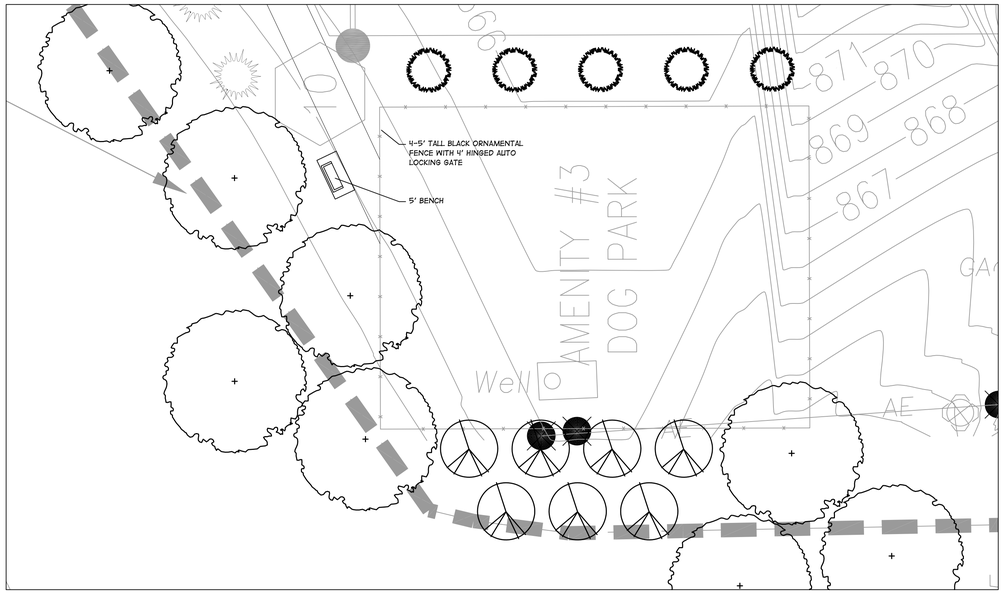

Dog Park Plan

Scale: 1" = 10'-0"

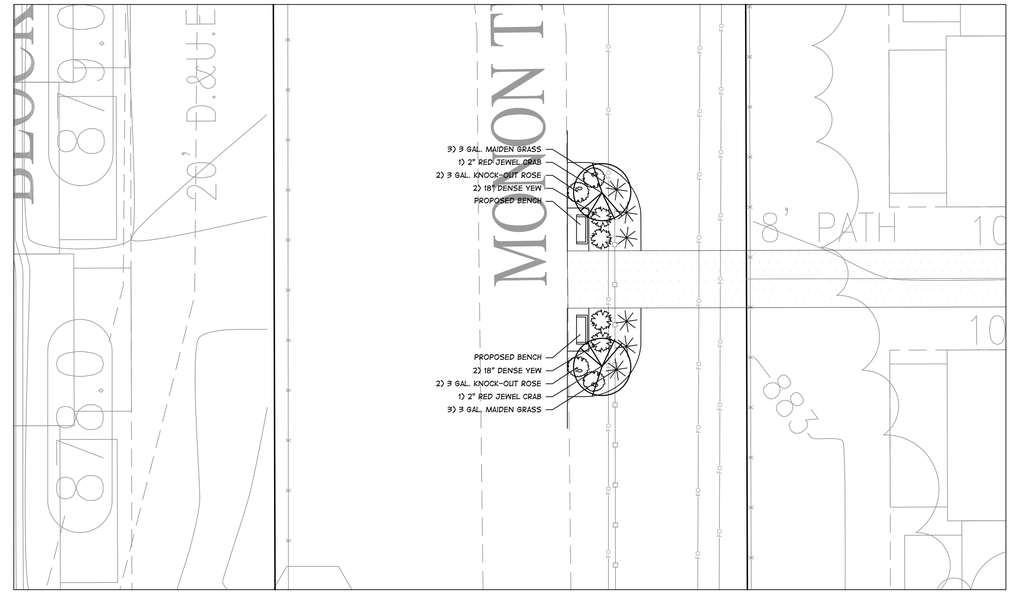

Monon Trail - Trail Head Plan

Scale: 1" = 10'-0"

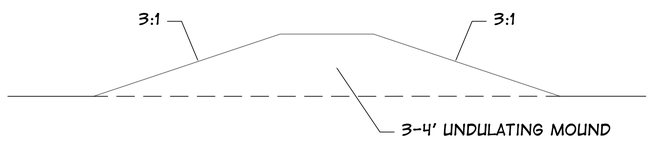

Mound Cross Section (Typ.)

Scale: N.T.S.

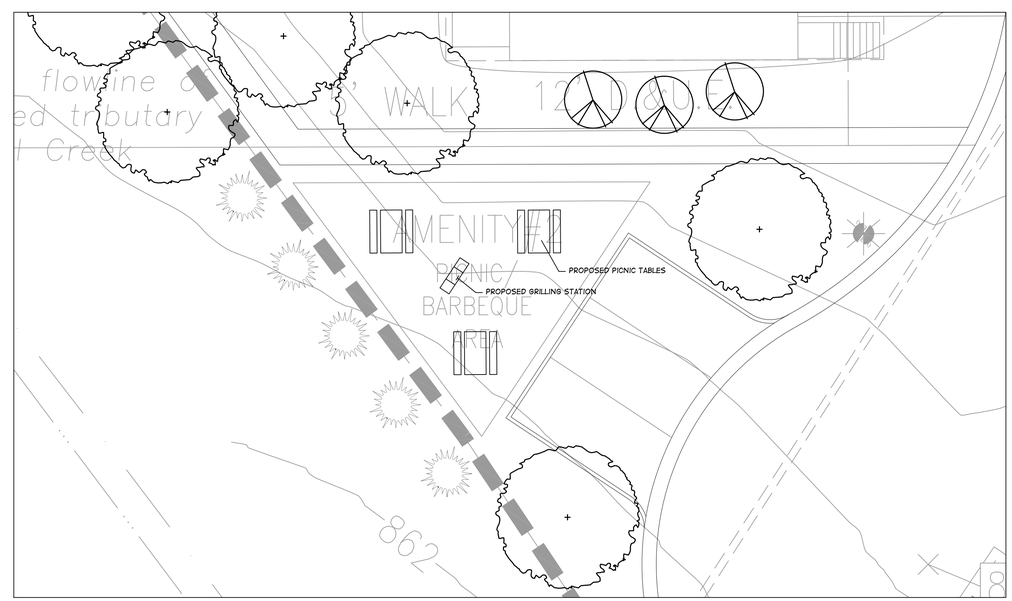

Picnic Area Plan

Scale: 1" = 10'-0"

DATE	REVISIONS	BY

PULTE GROUP

WESTFIELD, IN

RETREAT ON THE MONON

AREA ENLARGEMENT PLAN

HITTLE LANDSCAPING

SCALE	AS SHOWN
DATE	04/20/2016
DRAWN BY	MB
CHECKED BY	MB

SHEET NO.

L-3