


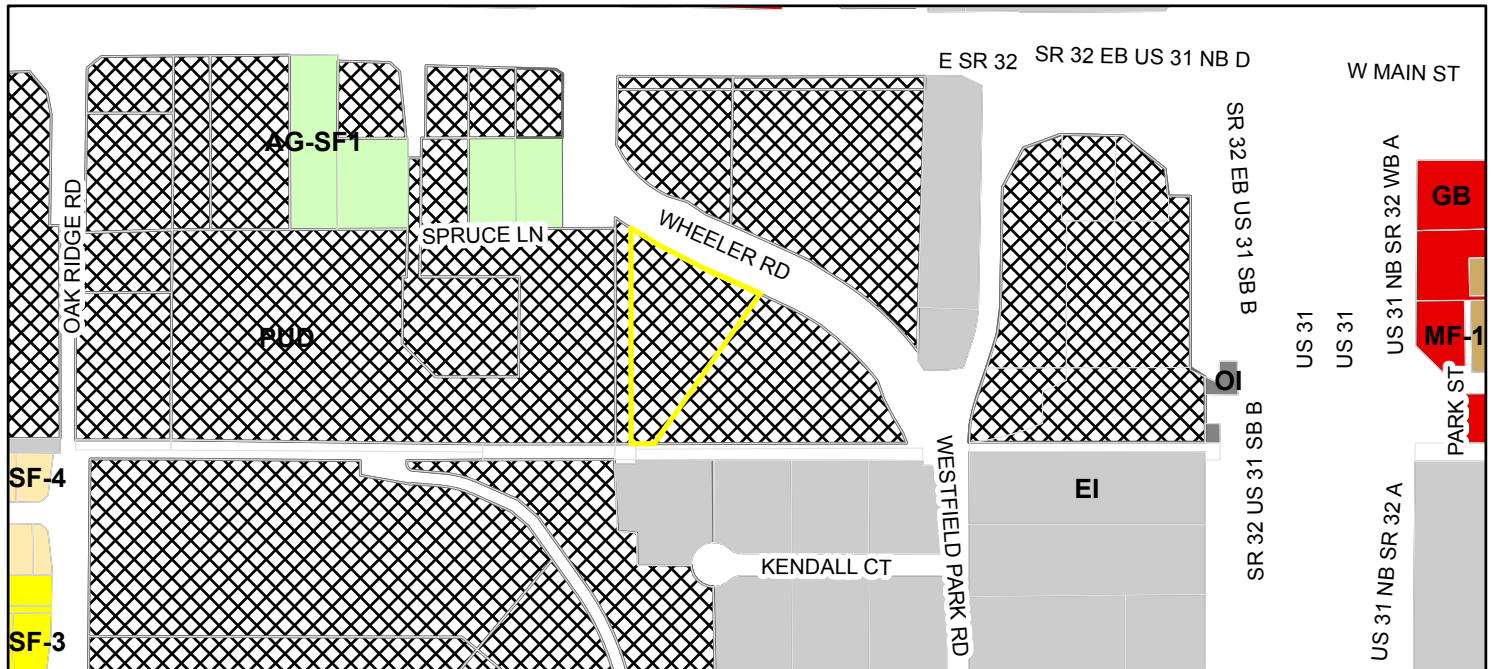
## Property Location Map Hall and House PUD Amendment 1803-PUD-07











### Aerial Location Map



### Zoning Map



 Parcel	<b>Zoning - All</b>	 GB (General Business)
<b>Zoning</b>		 OI (Open Industrial)
 AG-SF1 (Agriculture - Single Family - 1)		 PUD (Planned Unit Development)
 EI (Enclosed Industrial)		 SF-3 (Single Family - 3)
		 SF-4 (Single Family - 4)